

# 新 潟 県

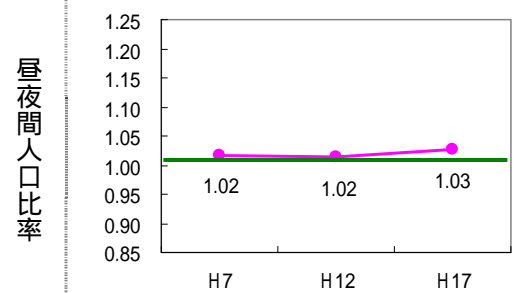
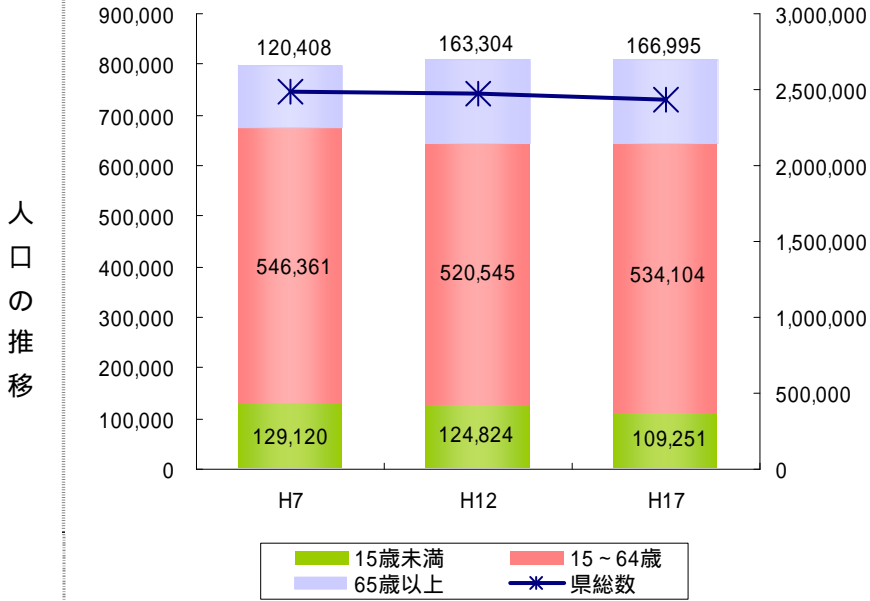
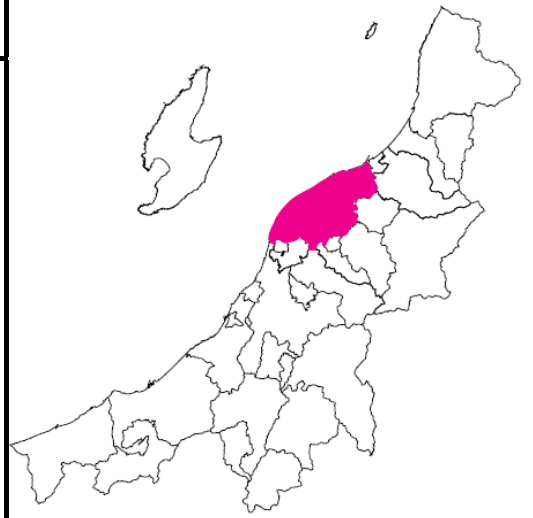
## 【出典】

- ・ 市町村合併・・・・・・・・・・新潟県統計年鑑
- ・ 人口の推移・・・・・・・・・・国勢調査（H7～H17）
- ・ 昼夜間人口比率・・・・・・・・・・国勢調査（H7～H17）
- ・ 高齢化率・年少者人口比率・・・・・国勢調査（H7～H17）
- ・ 産業別就業者比率・・・・・・・・・・国勢調査（H12～H17）
- ・ 年齢別性別就業者数・・・・・・・・・・国勢調査（H12～H17）
- ・ 通勤流動・・・・・・・・・・国勢調査（H17）
- ・ 通学流動・・・・・・・・・・国勢調査（H17）
- ・ 製造品出荷額・・・・・・・・・・工業統計（H15、H18）
- ・ 県内シェア・・・・・・・・・・工業統計（H15、H18）
- ・ 農業産出額・・・・・・・・・・統計年鑑（H15、H18）
- ・ 年間小売販売額・・・・・・・・・・商業統計（H16、H19）
- ・ 小売店舗数・・・・・・・・・・商業統計（H16、H19）
- ・ 財政力指数・・・・・・・・・・新潟県統計年鑑（H18）
- ・ 公債費負担率・・・・・・・・・・新潟県統計年鑑（H18）
- ・ 収入構成・・・・・・・・・・新潟県統計年鑑（H18）

# 新潟県 新潟市

市町村合併  
 平成 13 年: 黒崎町(編入)  
 平成 17 年: 白根市、豊栄市、小須戸町、横越町、亀田町  
 岩室村、西川町、味方村、潟東村、月潟村、中之口村  
 新津市、巻町(編入)

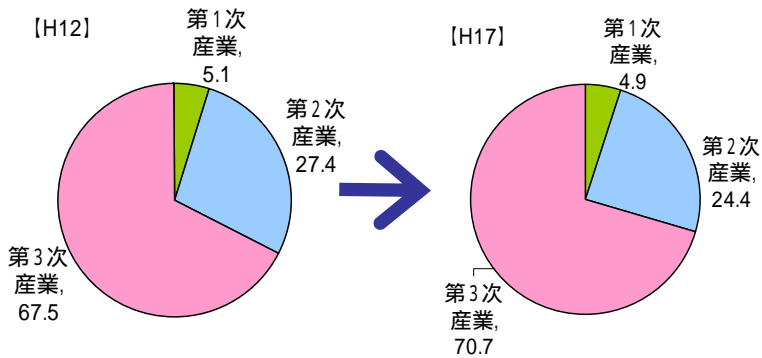
市町村地図



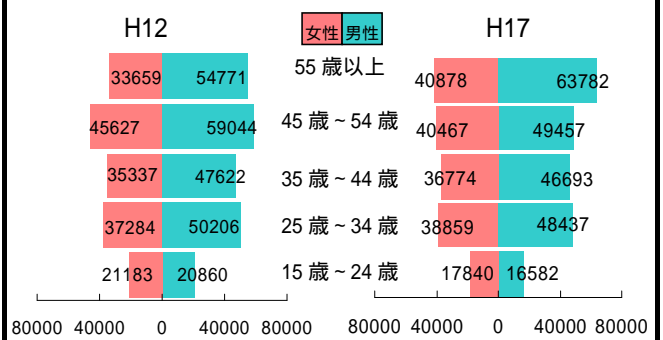
高齢化率 15%(H7) 20%(H12) 21%(H17)

年少者人口比率 16%(H7) 15%(H12) 13%(H17)

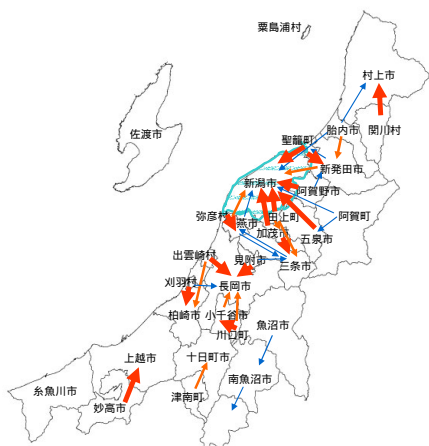
産業別就業者比率



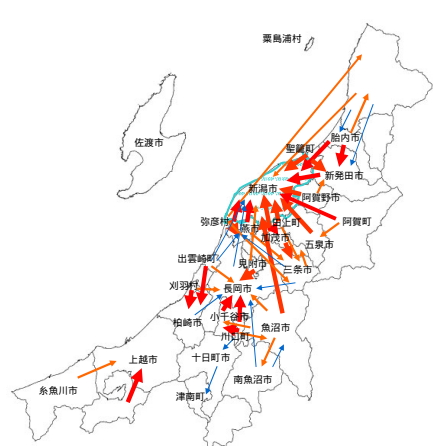
年齢性別別就業者数



通勤流動



通学流動



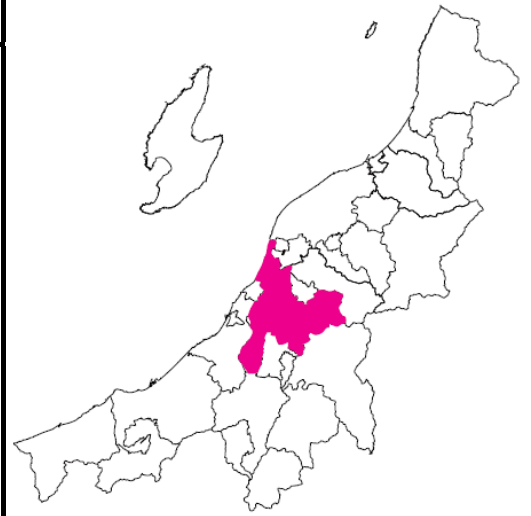


# 新潟県 長岡市

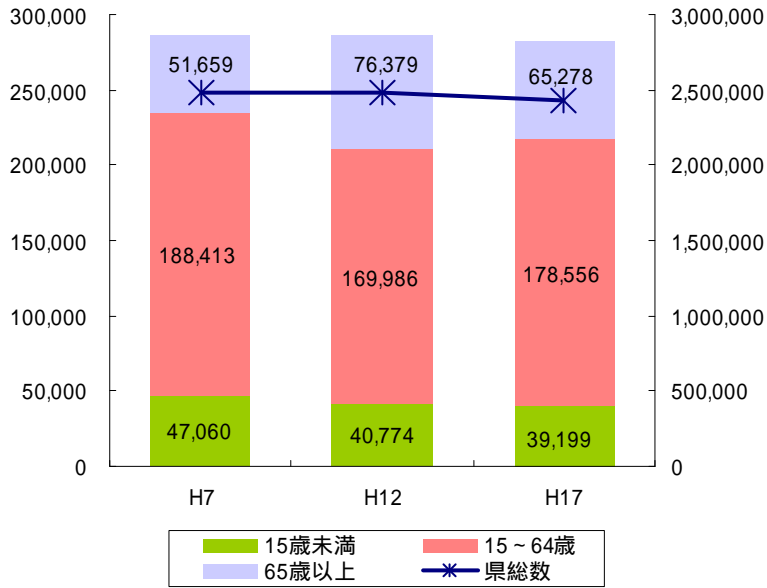
市町村合併

平成 17 年：長岡市・中之島町・越路町・三島町・山古志村  
小国町(編入)

市町村地図

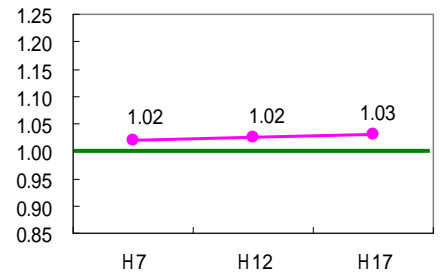


人口の推移

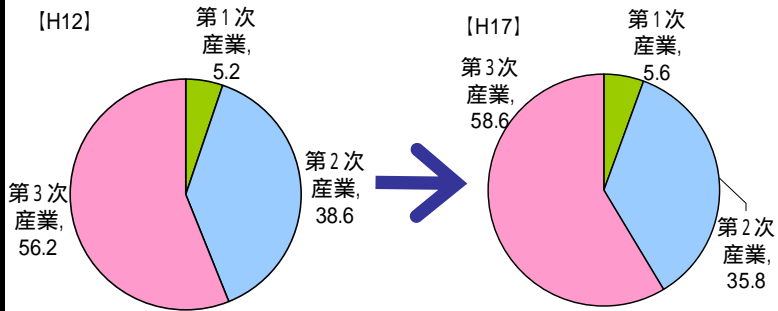


高齢化率	18% (H7)	27% (H12)	23% (H17)
年少者人口比率	16% (H7)	14% (H12)	14% (H17)

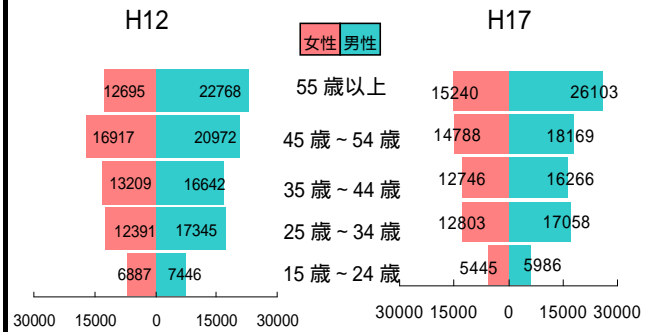
昼夜間人口比率



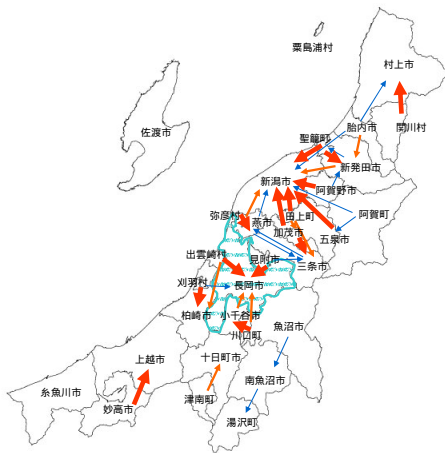
産業別就業者比率



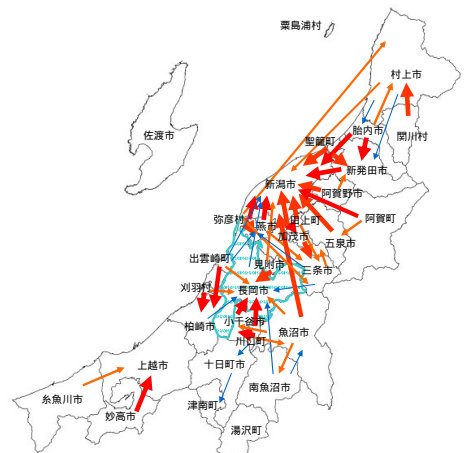
年齢別性別就業者数

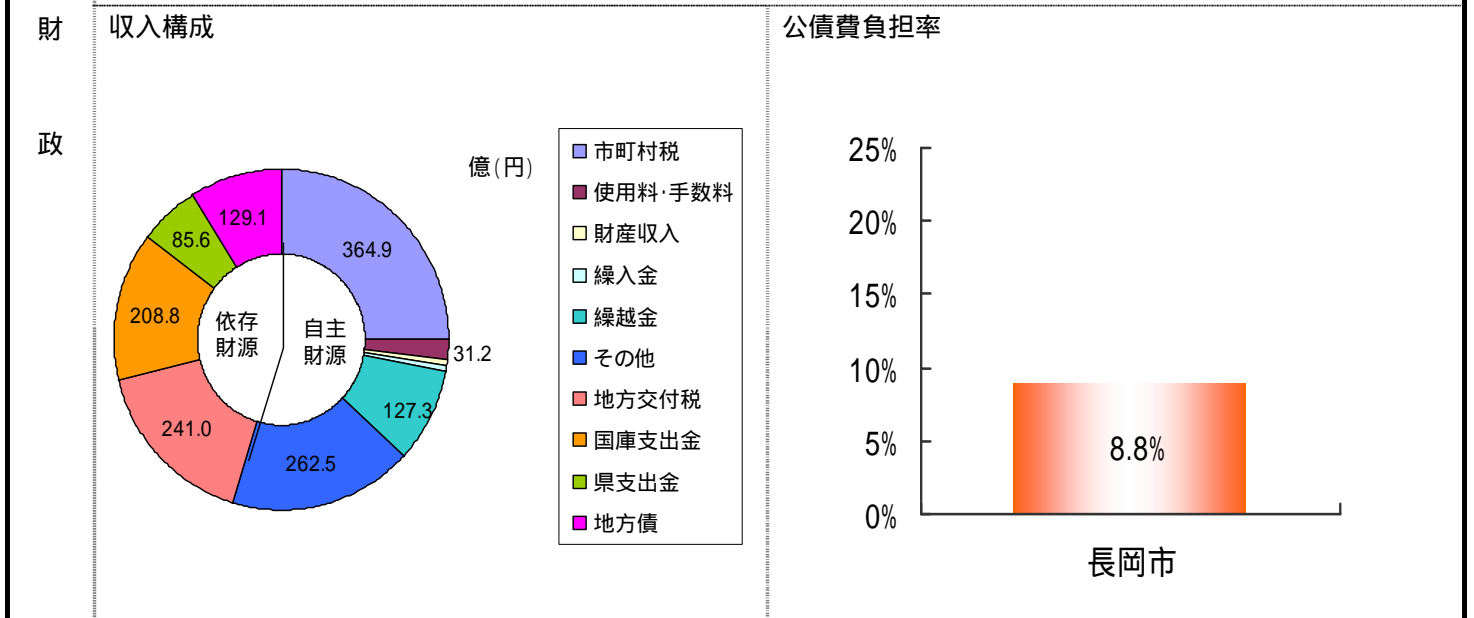
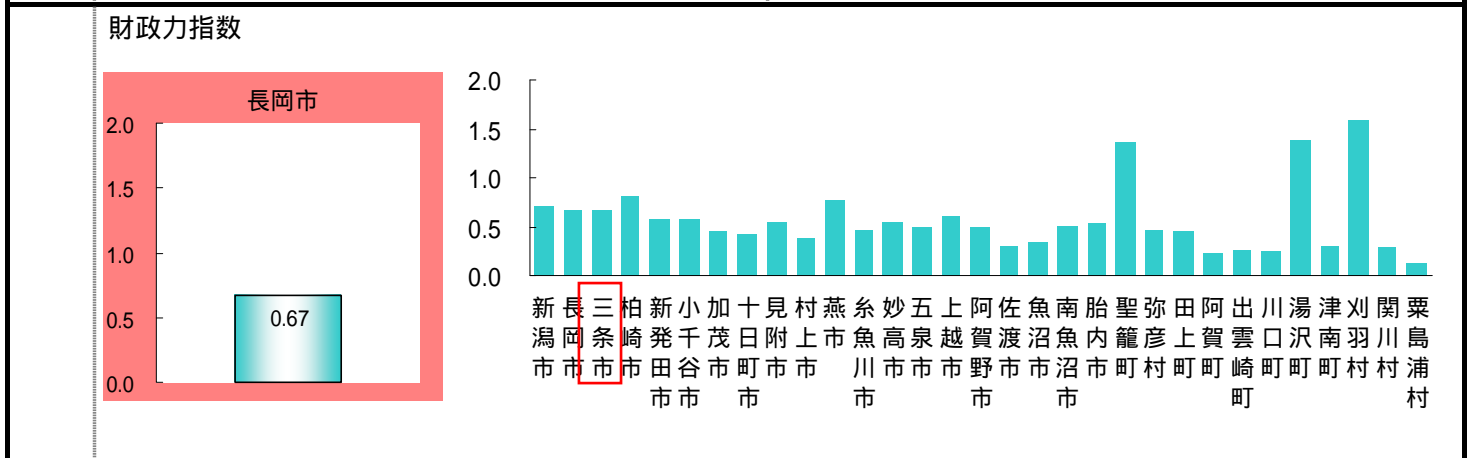
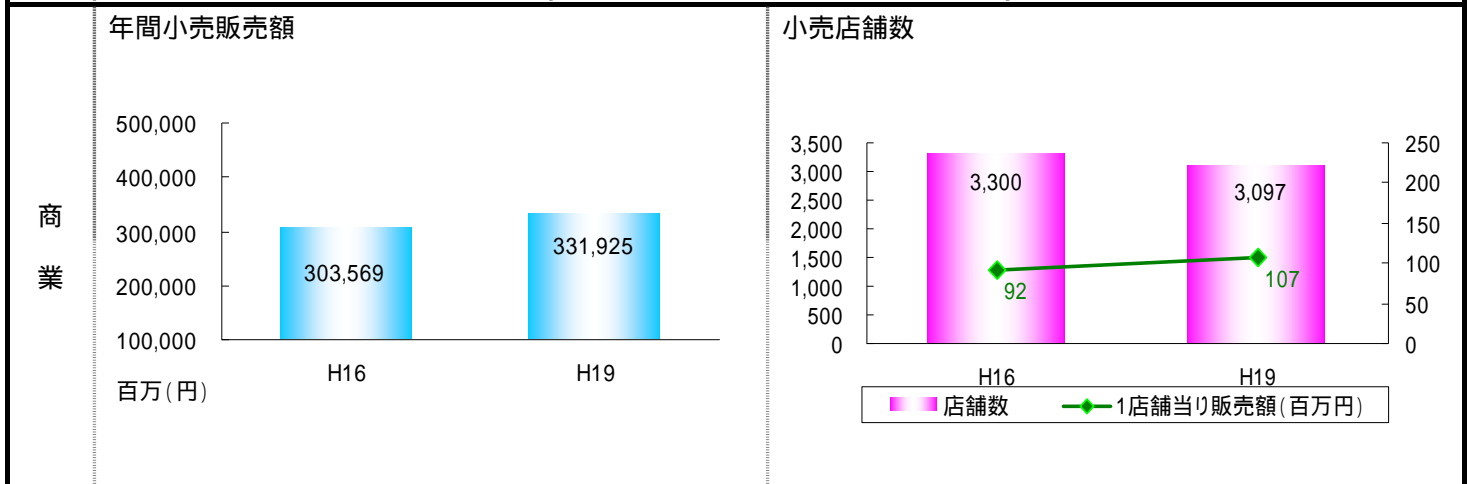
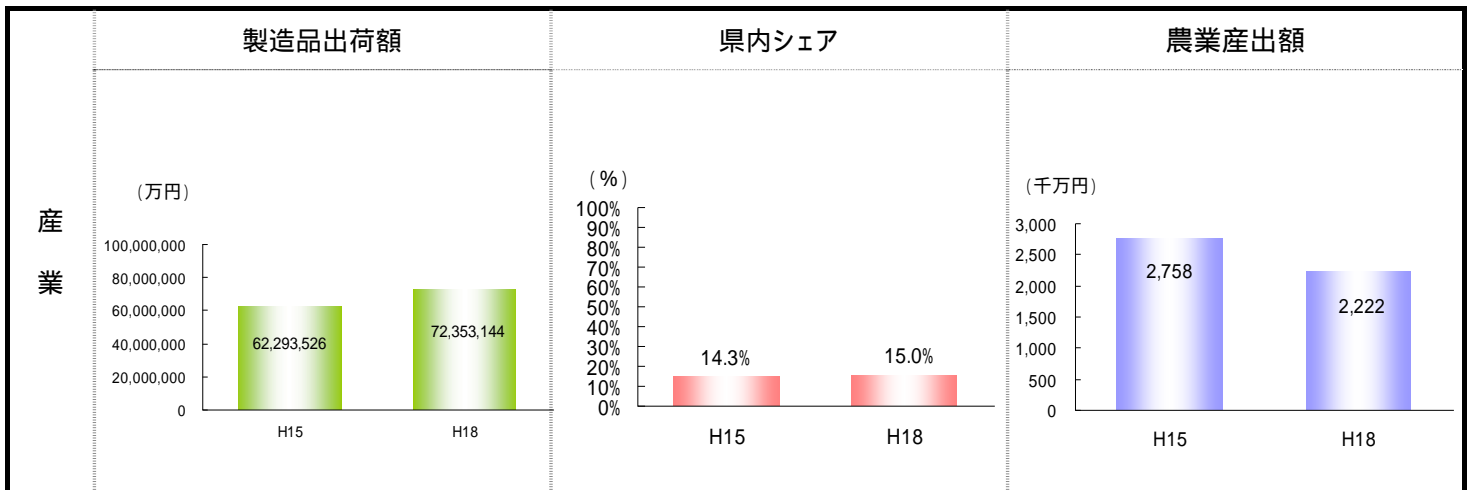


通勤流動



通学流動

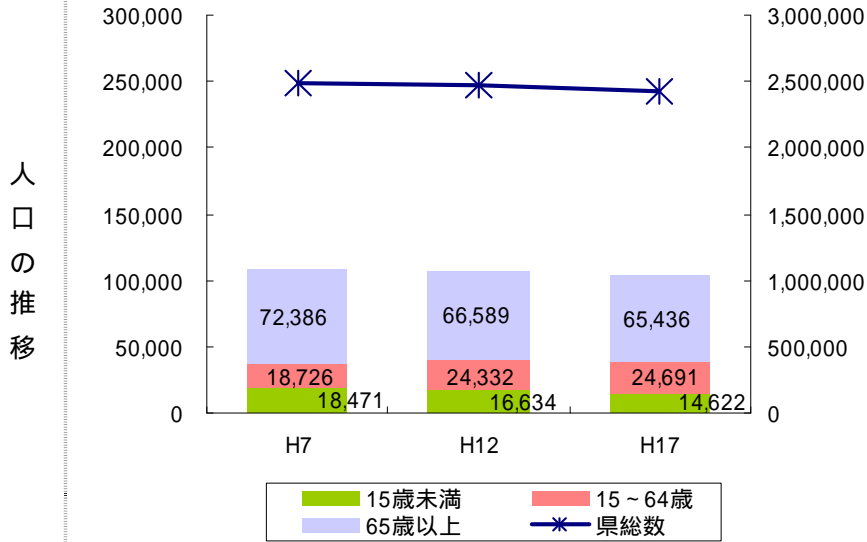




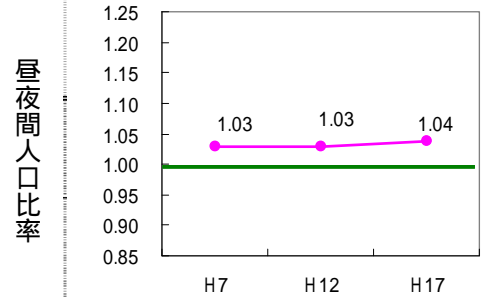
# 新潟県 三条市

市町村合併 平成 17 年: 三条市・栄町・下田村 (新設)

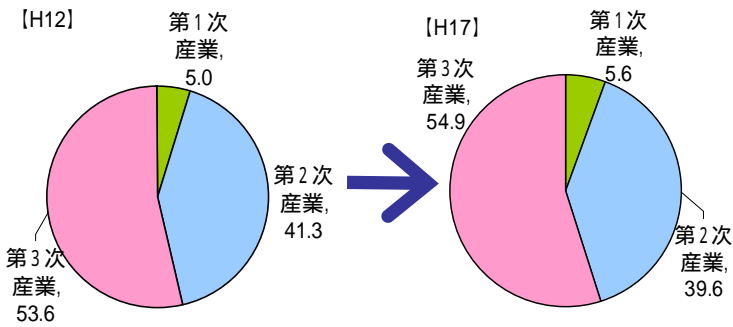
市町村地図



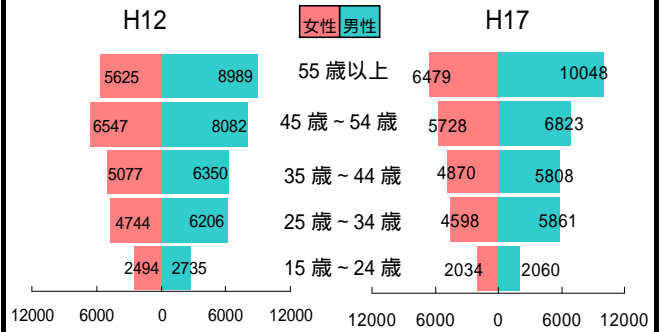
高齢化率	17% (H7)	23% (H12)	24% (H17)
年少者人口比率	17% (H7)	15% (H12)	14% (H17)



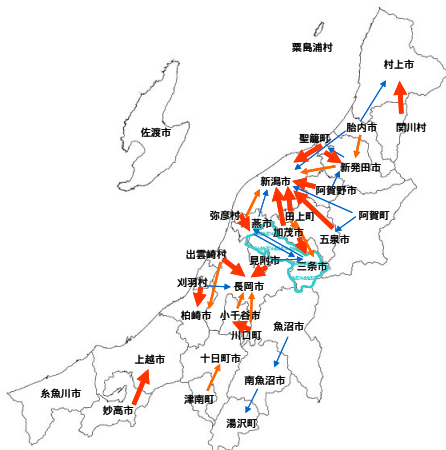
産業別就業者比率



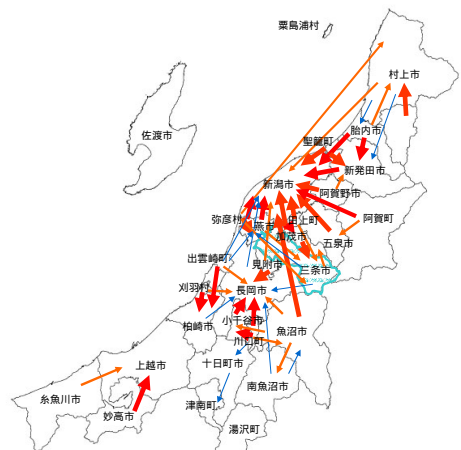
年齢別性別就業者数



通勤流動



通学流動

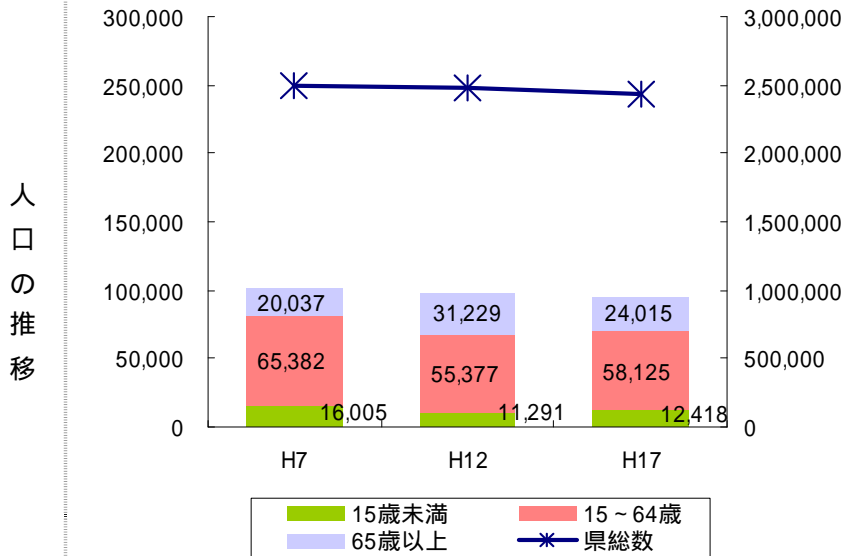
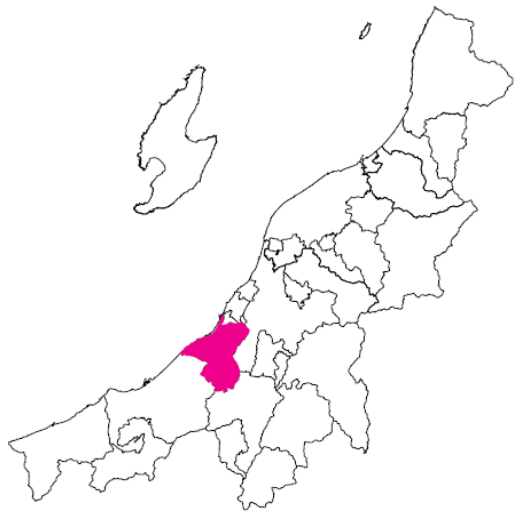




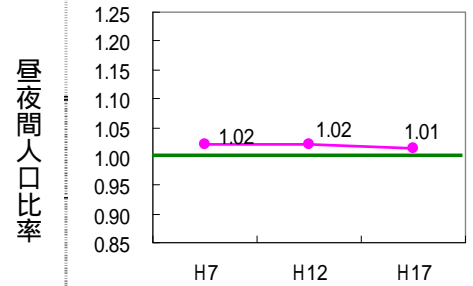
# 新潟県 柏崎市

市町村合併 平成 17 年:高柳町・西山町

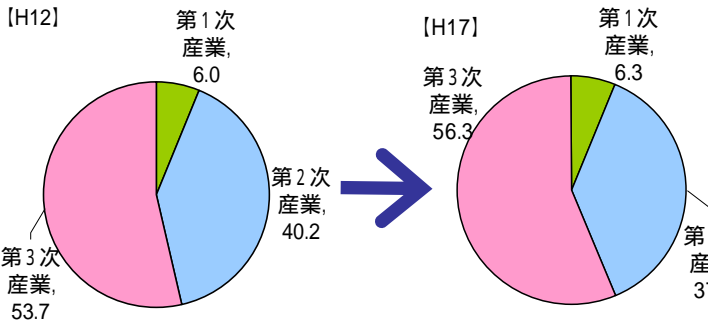
市町村地図



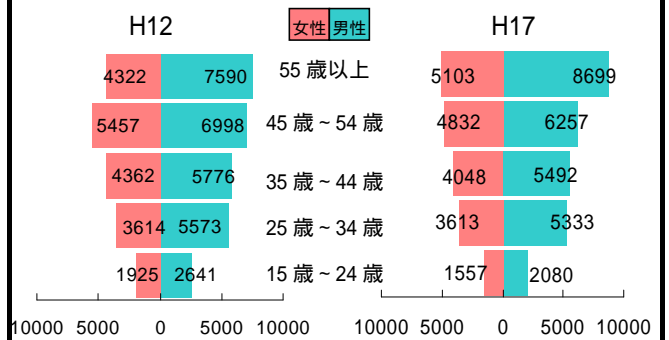
高齢化率	20% (H7)	32% (H12)	25% (H17)
年少者人口比率	16% (H7)	12% (H12)	13% (H17)



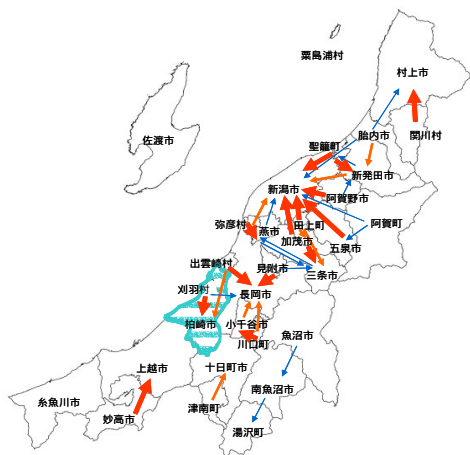
産業別就業者比率



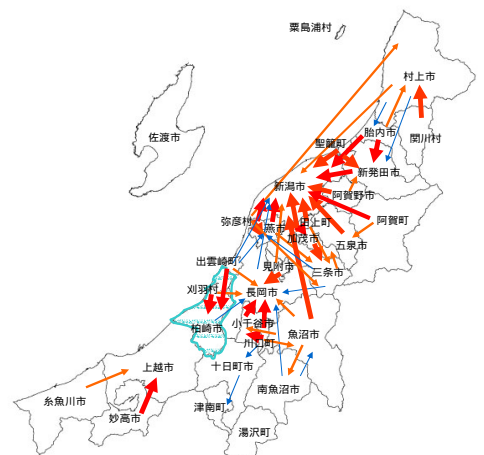
年齢別性別就業者数



通勤流動



通学流動



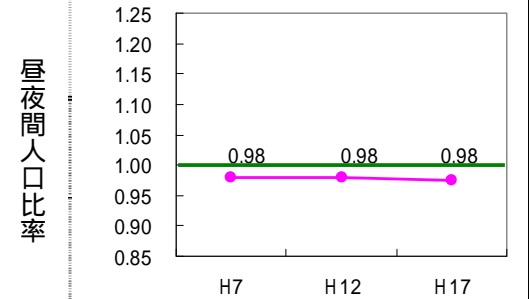
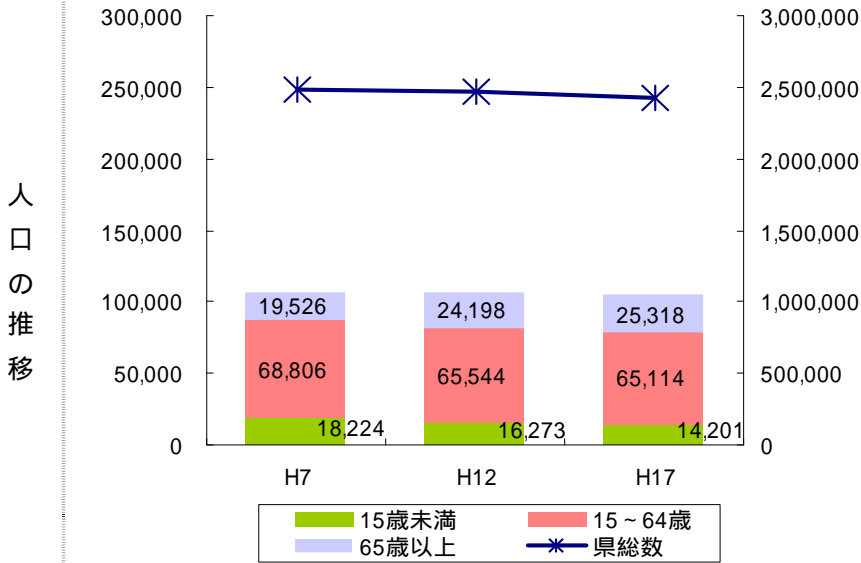
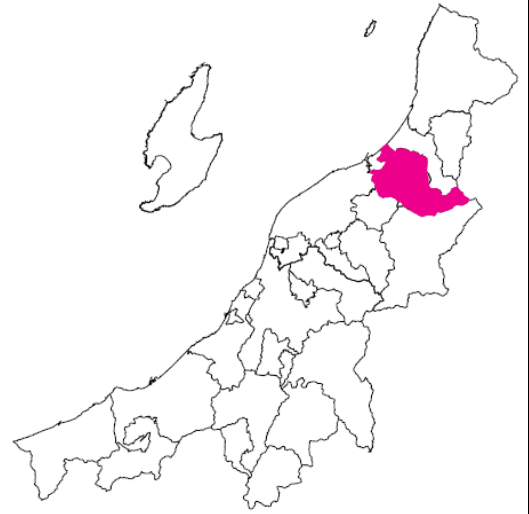




# 新潟県 新発田市

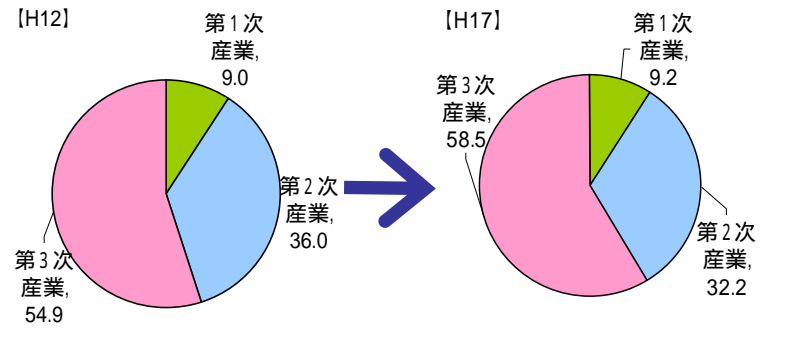
市町村合併 平成 17 年：紫雲寺町、加治川村(編入)

市町村地図

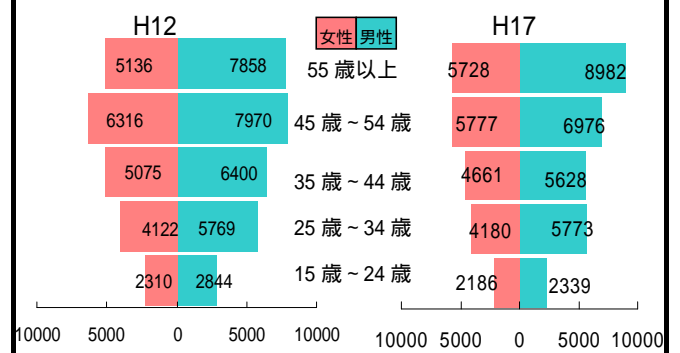


高齢化率	18% (H7)	23% (H12)	24% (H17)
年少者人口比率	17% (H7)	15% (H12)	14% (H17)

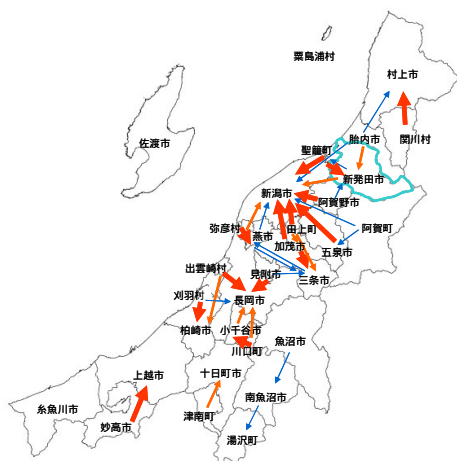
産業別就業者比率



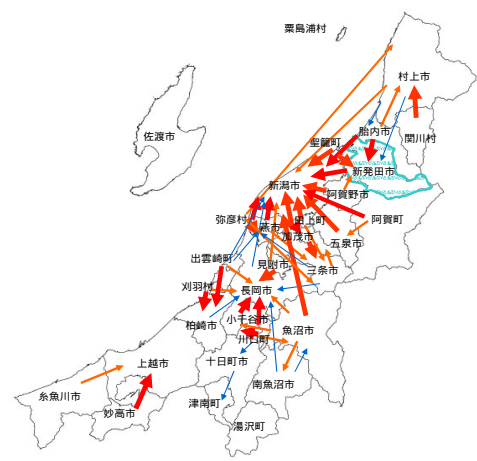
年齢別性別就業者数

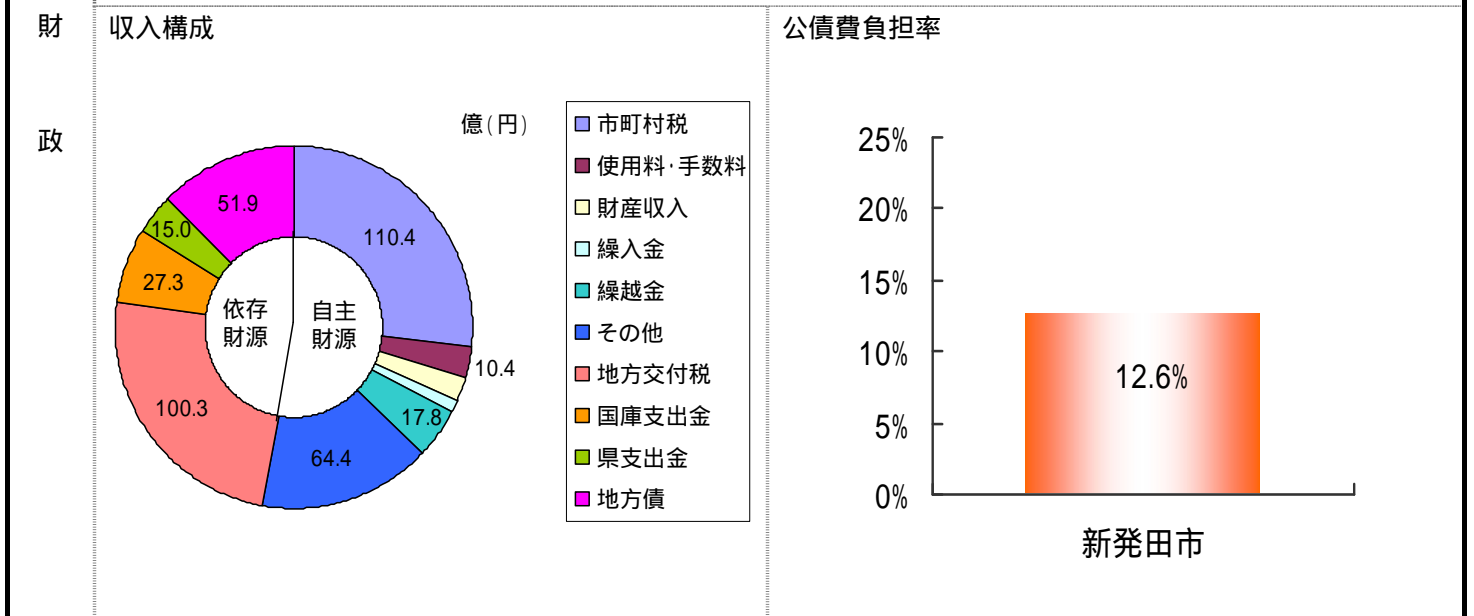
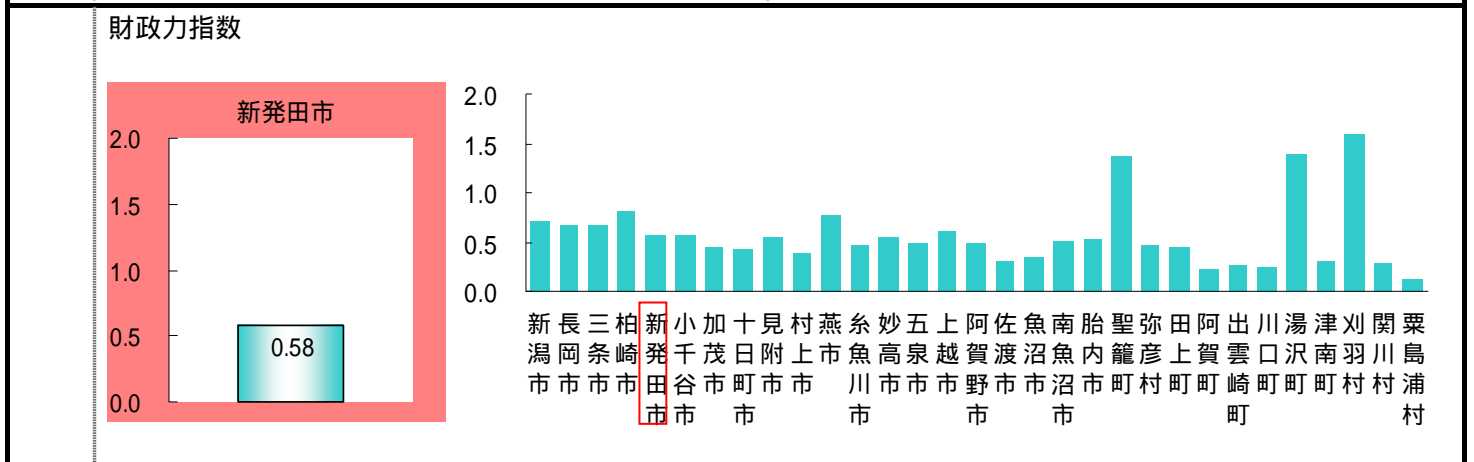
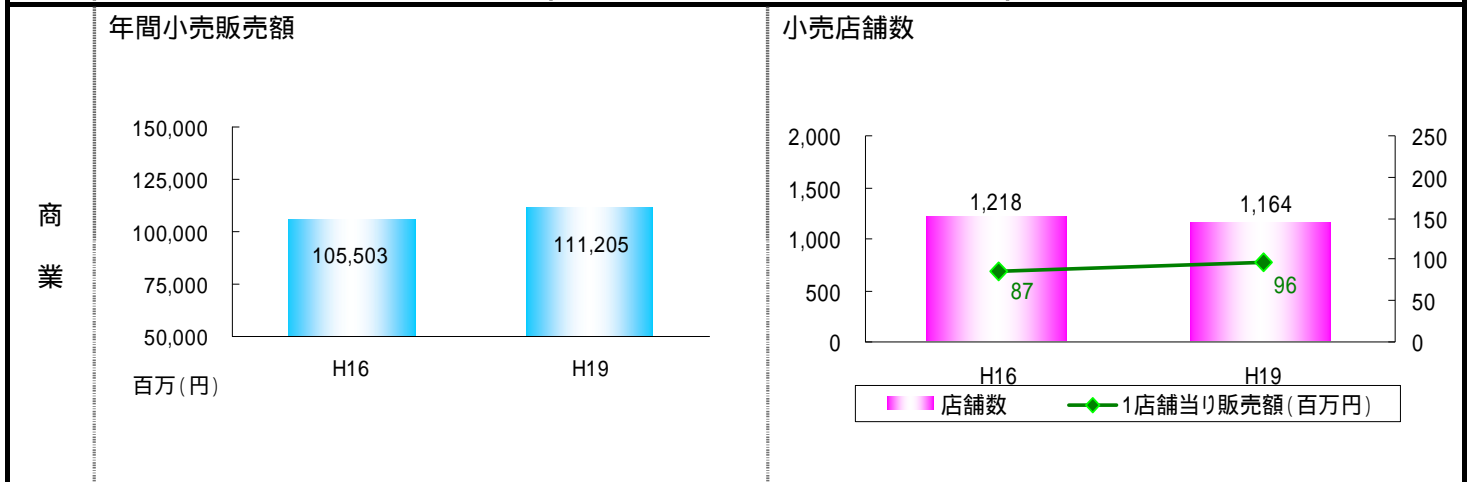
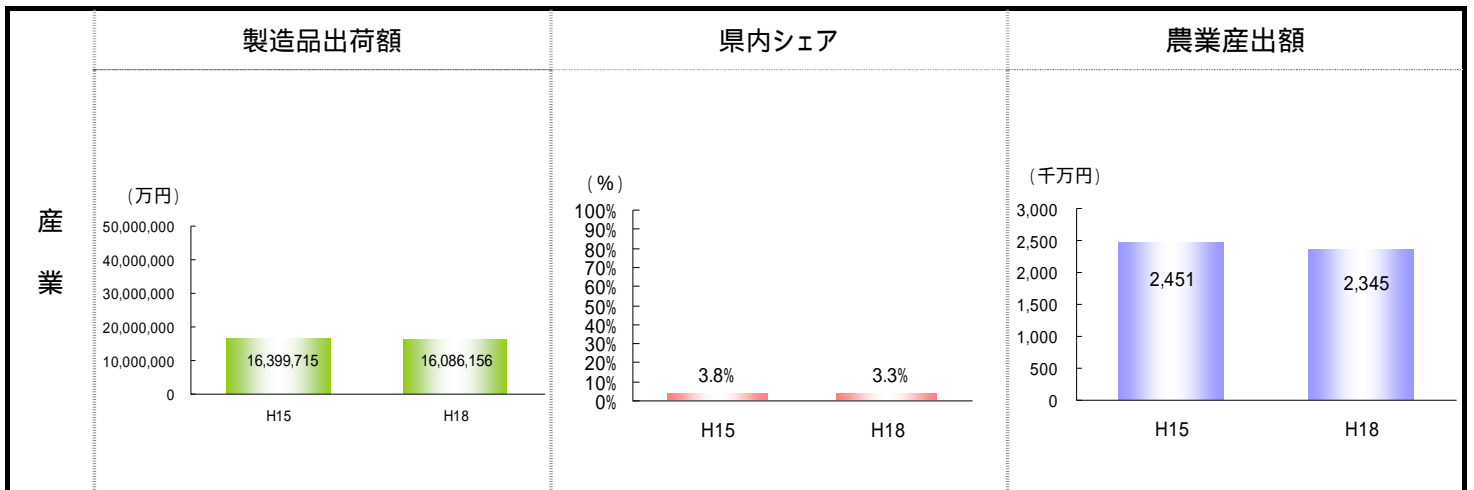


通勤流動



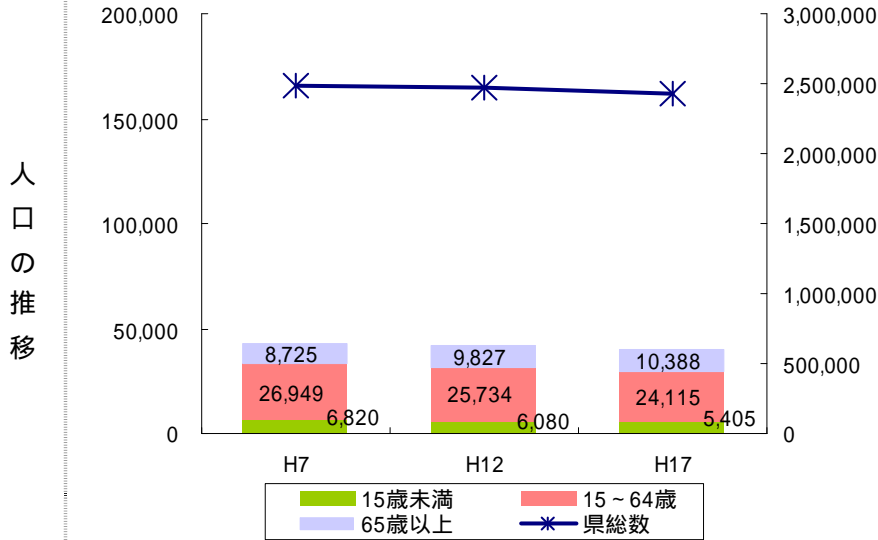
通学流動



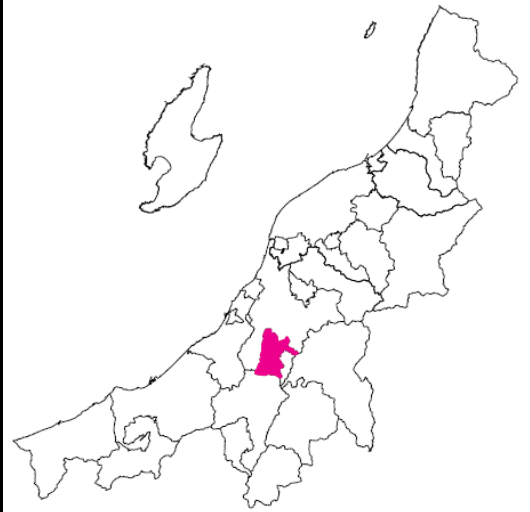


# 新潟県 小千谷市

市町村合併

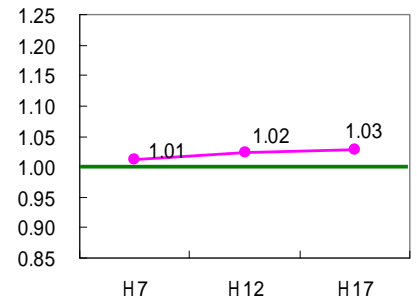


市町村地図

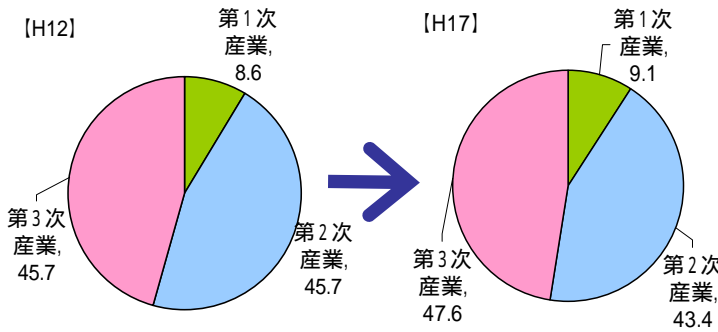


高齢化率	21% (H7)	24% (H12)	26% (H17)
年少者人口比率	16% (H7)	15% (H12)	14% (H17)

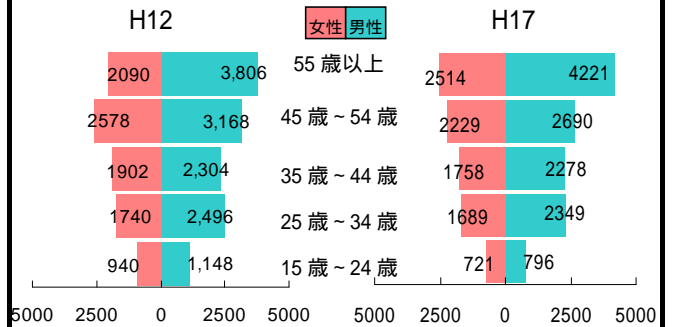
昼夜間人口比率



産業別就業者比率



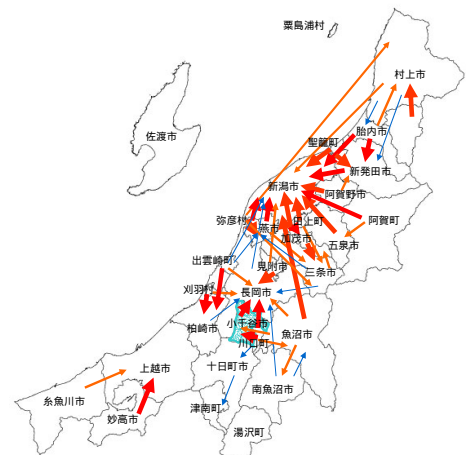
年齢別性別就業者数



通勤流動



通学流動

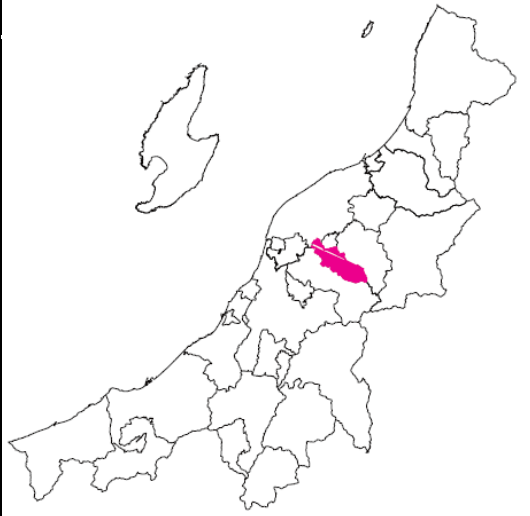
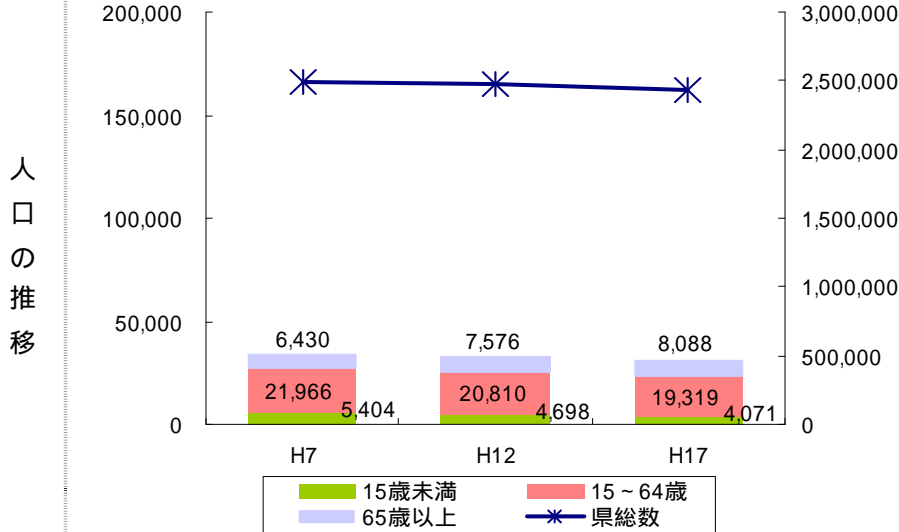




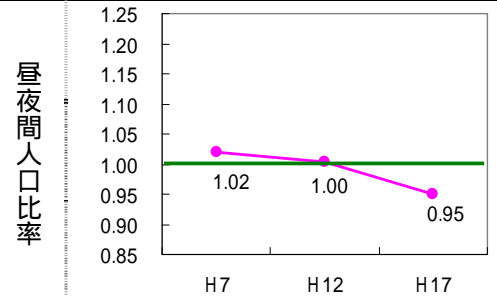
# 新潟県 加茂市

市町村合併

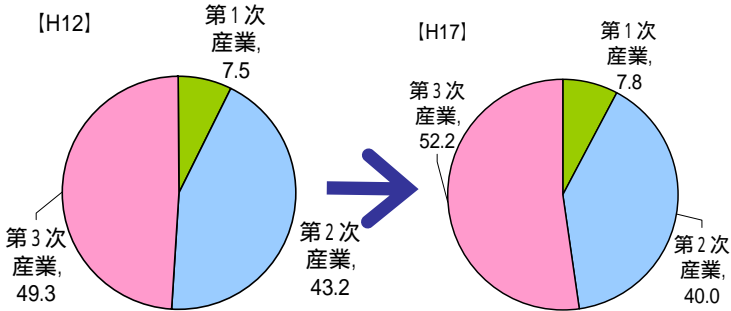
市町村地図



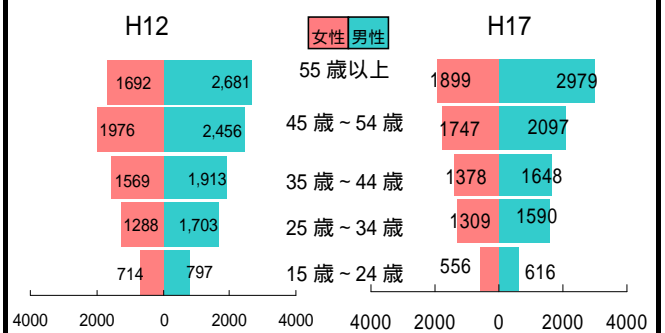
高齢化率	19% (H7)	23% (H12)	26% (H17)
年少者人口比率	16% (H7)	14% (H12)	13% (H17)



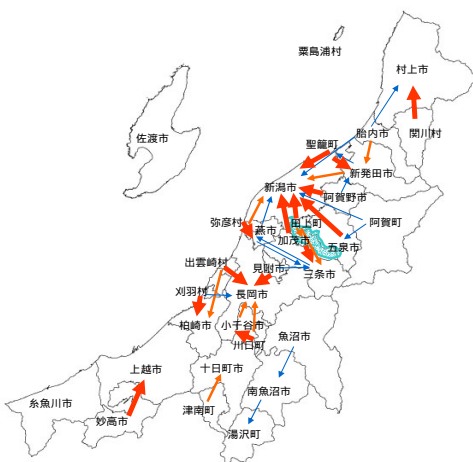
産業別就業者比率



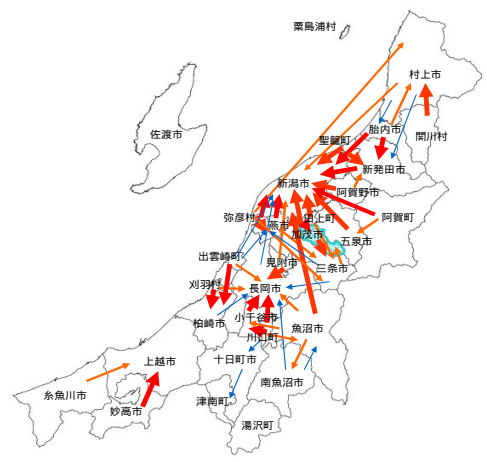
年齢別性別就業者数



通勤流動



通学流動

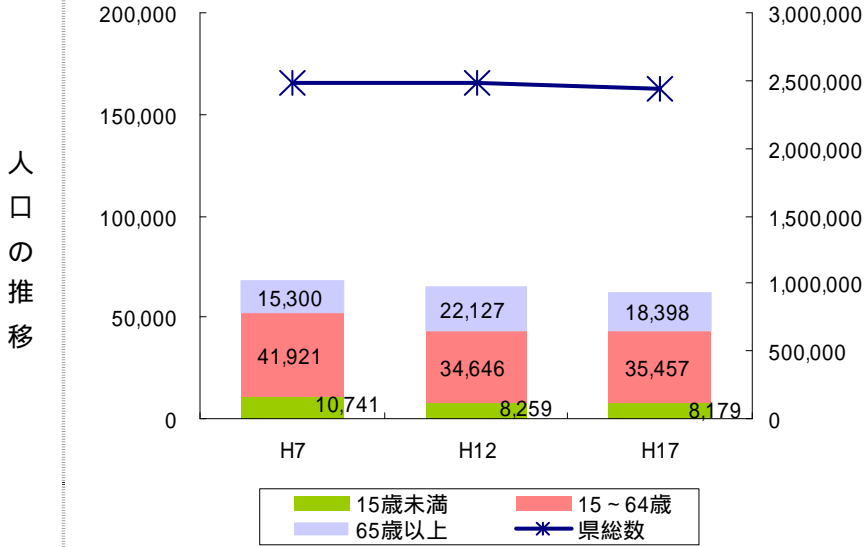
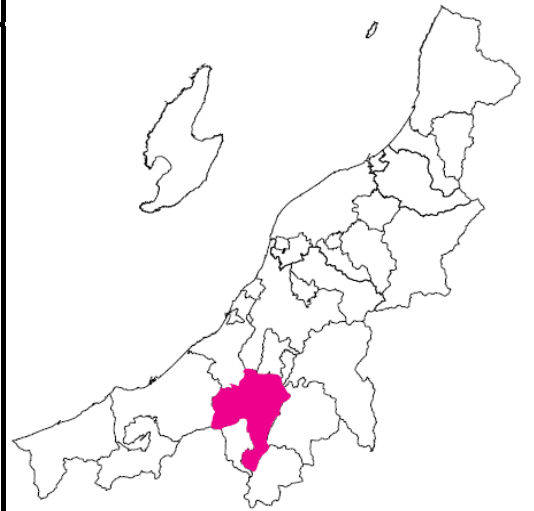




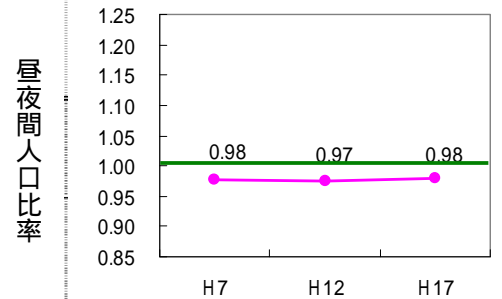
# 新潟県 十日町市

市町村合併 平成 17 年：川西町、中里村、松代、松之山町(新設)

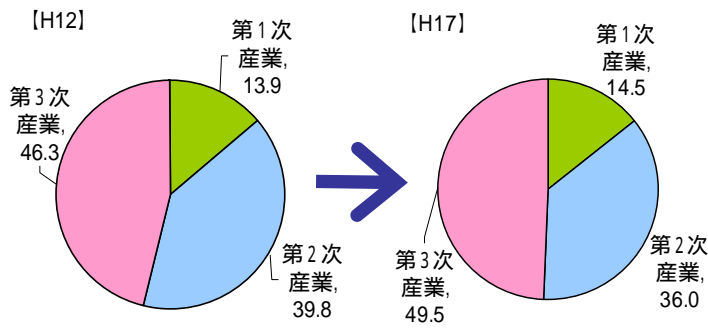
市町村地図



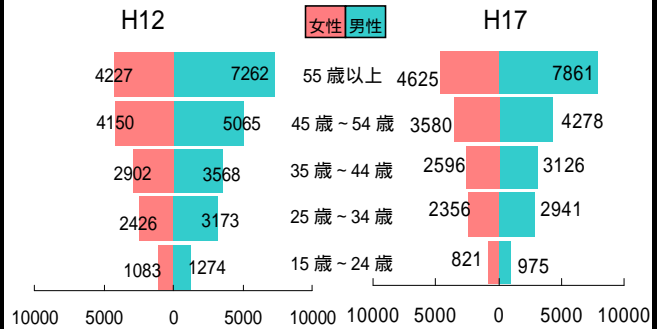
高齢化率	23% (H7)	34% (H12)	30% (H17)
年少者人口比率	16% (H7)	13% (H12)	13% (H17)



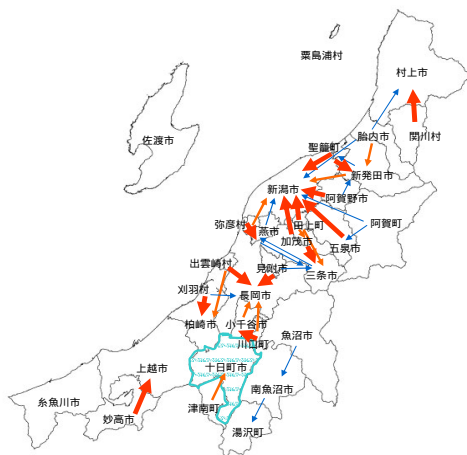
産業別就業者比率



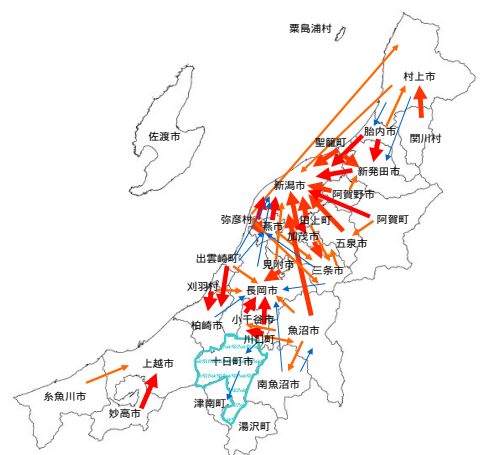
年齢別性別就業者数



通勤流動



通学流動



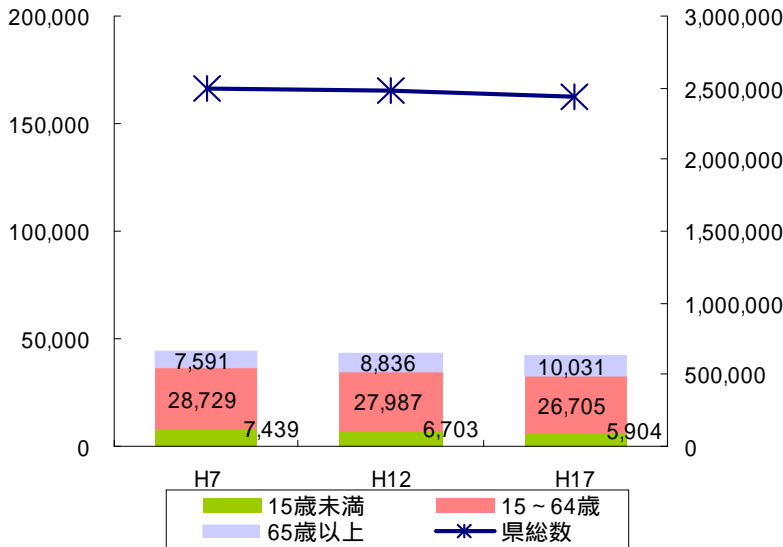




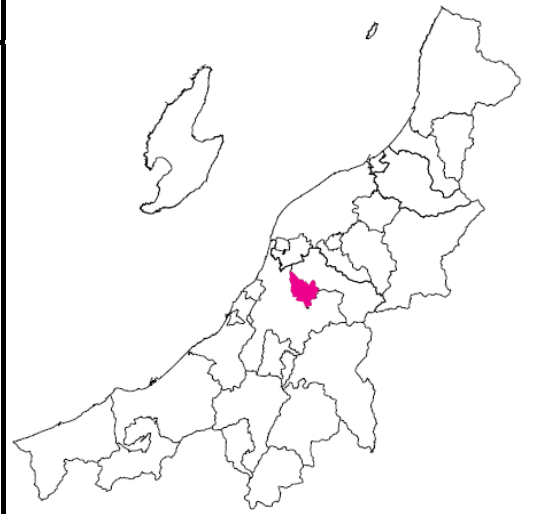
# 新潟県 見附市

市町村合併

人口の推移

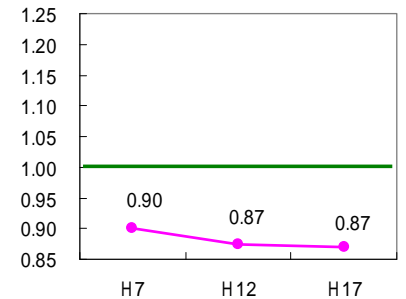


市町村地図

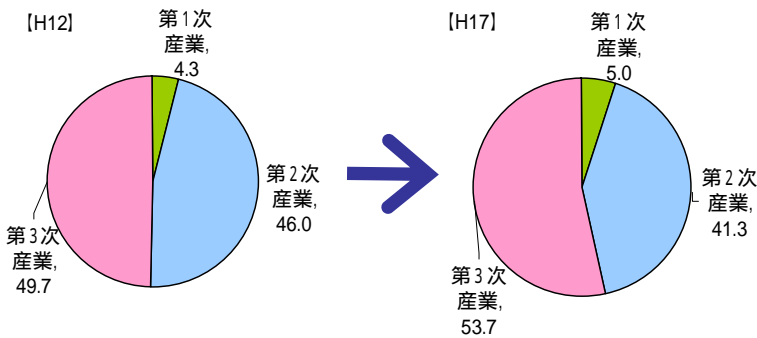


高齢化率	17% (H7)	20% (H12)	24% (H17)
年少者人口比率	17% (H7)	15% (H12)	14% (H17)

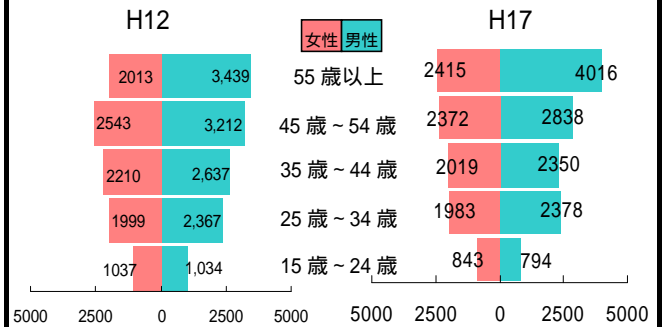
昼夜間人口比率



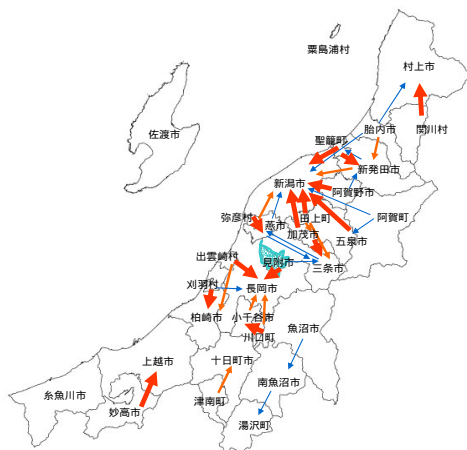
産業別就業者比率



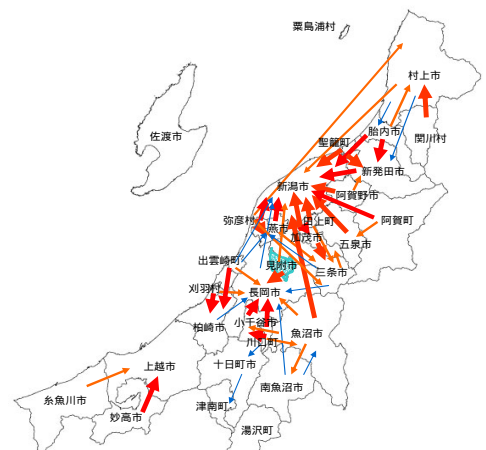
年齢別性別就業者数

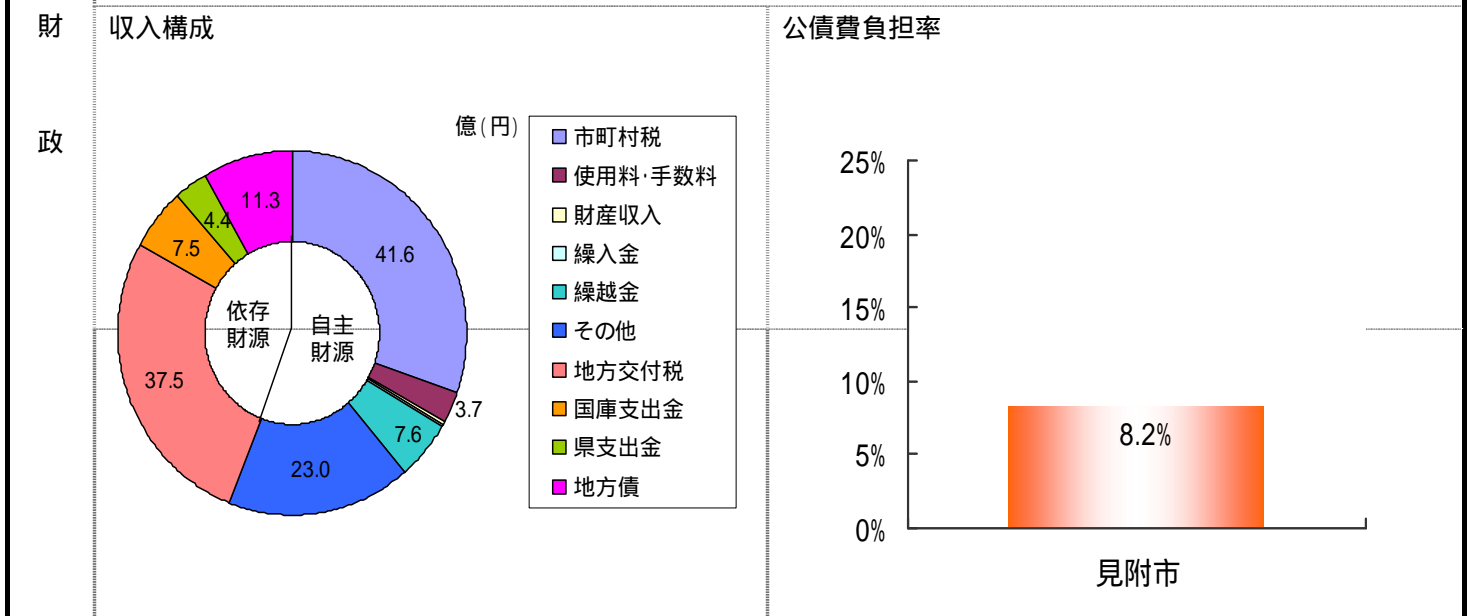
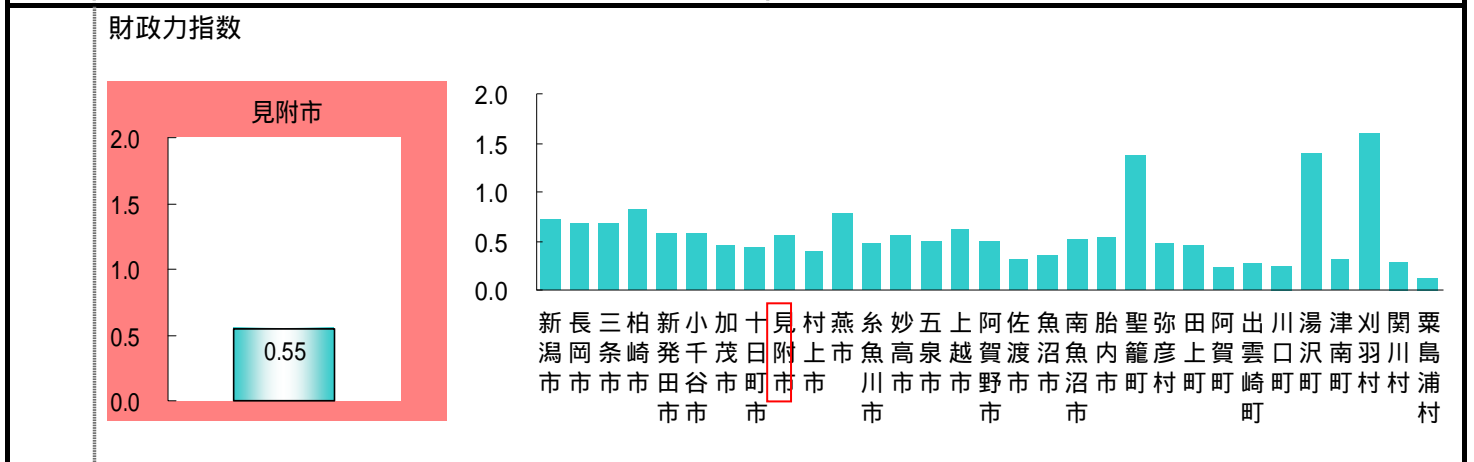
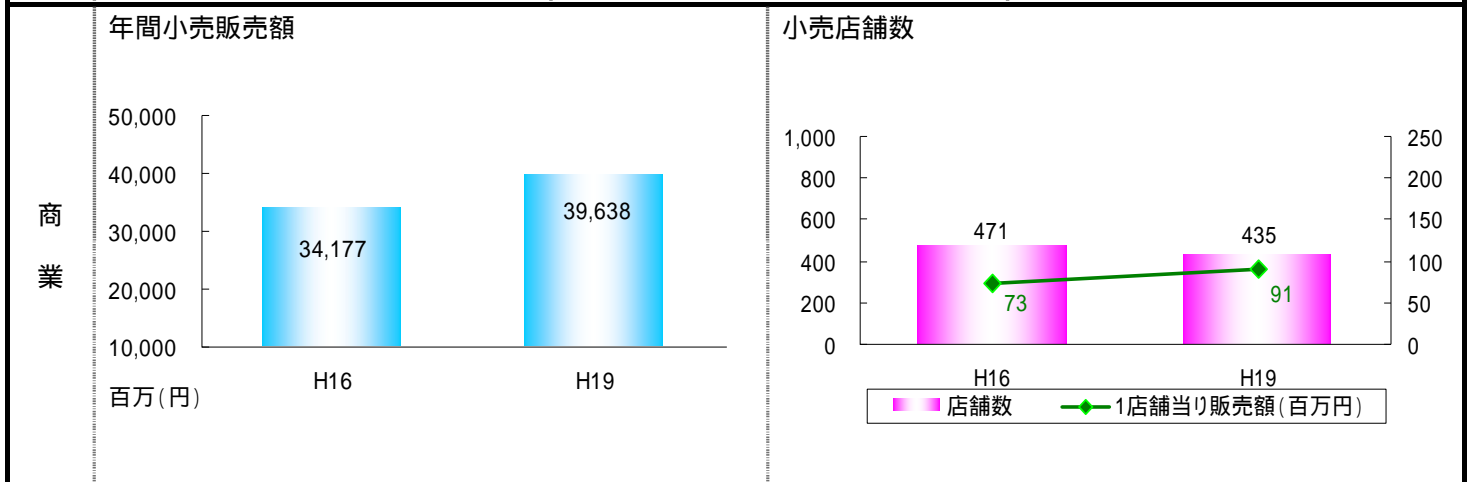
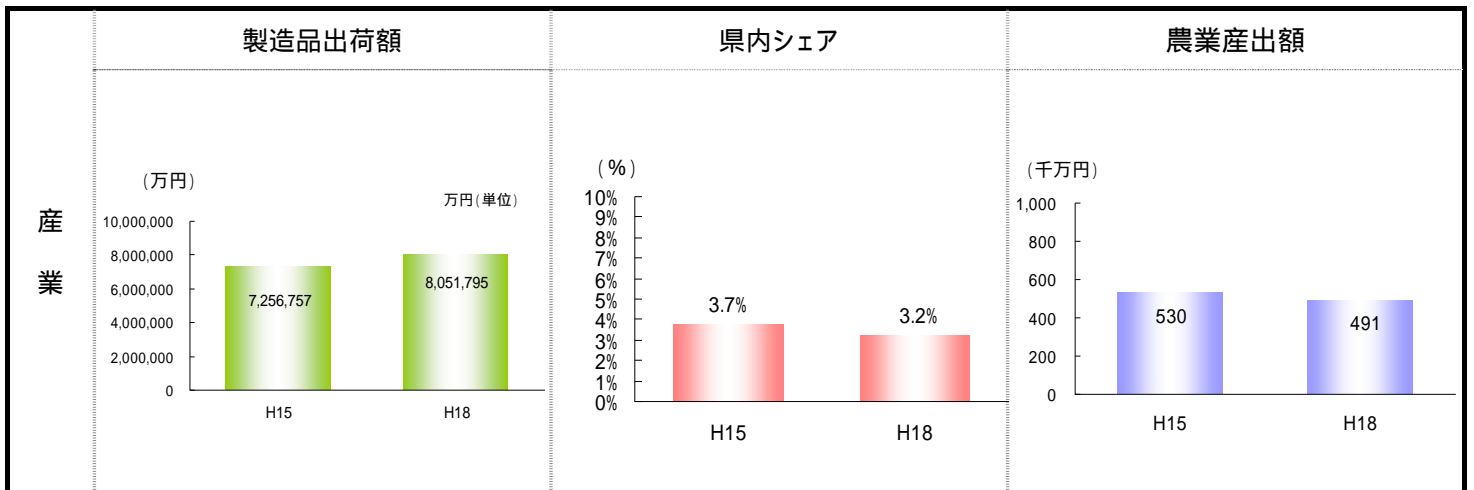


通勤流動



通学流動

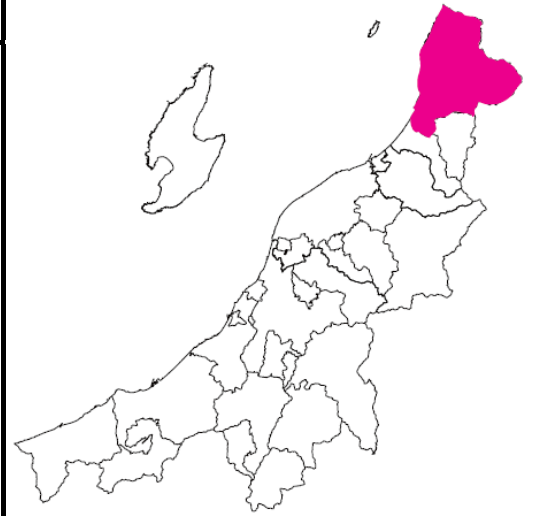




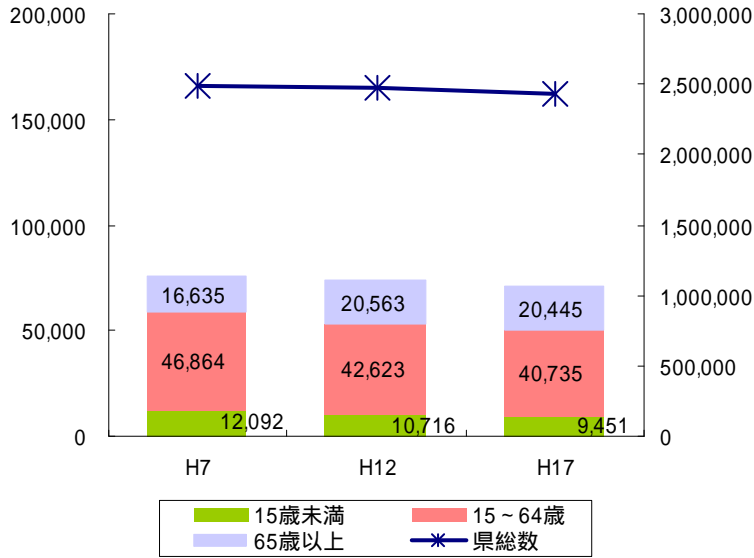
# 新潟県 村上市

市町村合併 平成 20 年: 荒川町、山北町、神林村、朝日村(新設)

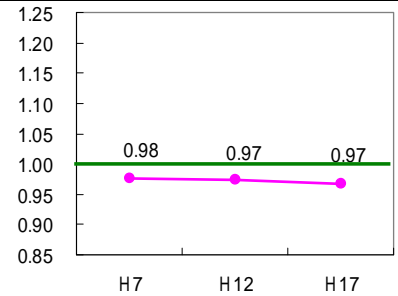
市町村地図



人口の推移

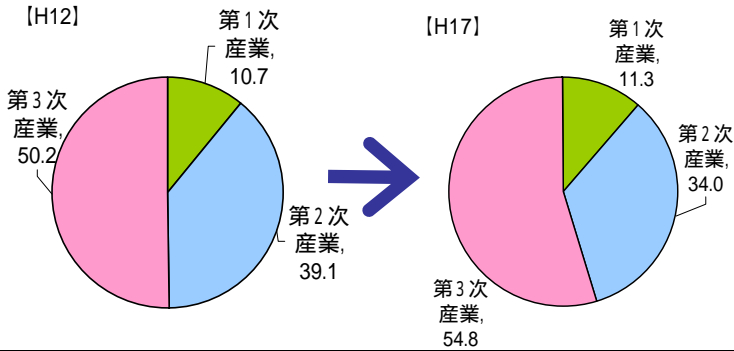


昼夜間人口比率

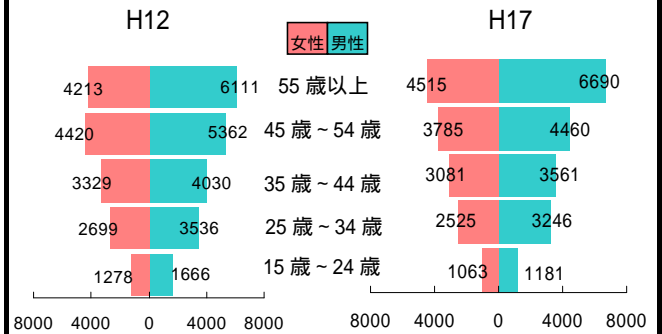


高齢化率	22% (H7)	28% (H12)	29% (H17)
年少者人口比率	16% (H7)	15% (H12)	13% (H17)

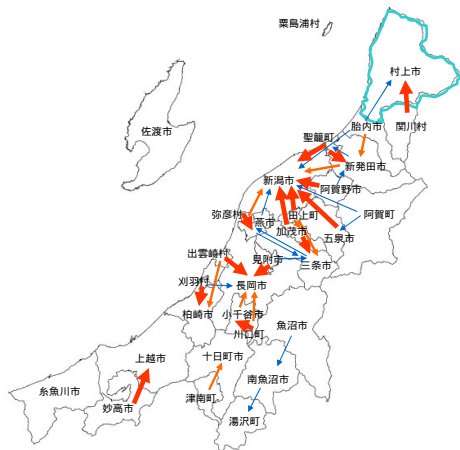
産業別就業者比率



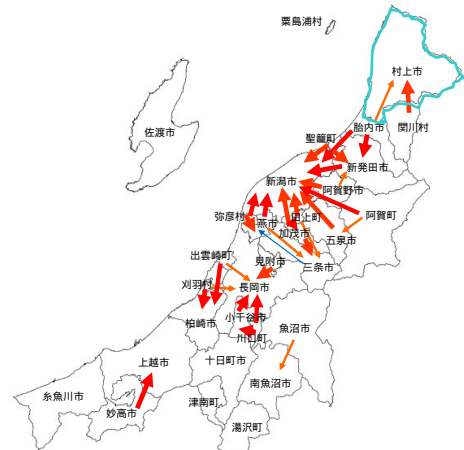
年齢別性別就業者数

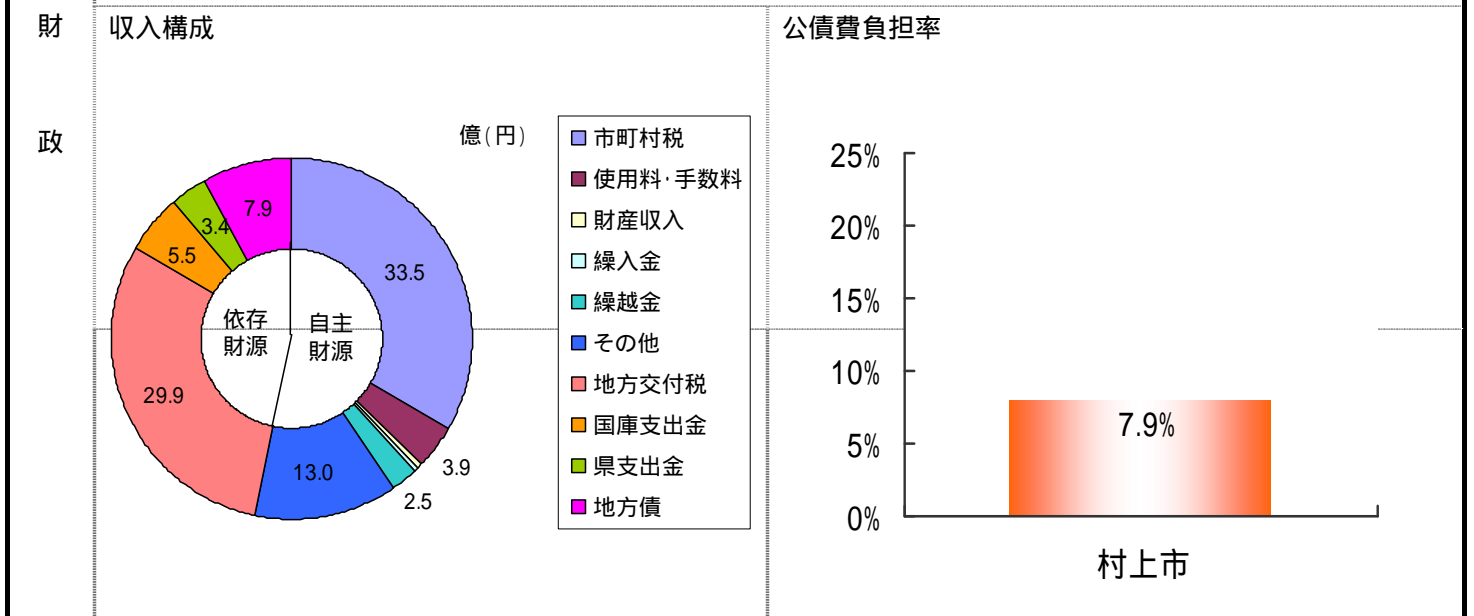
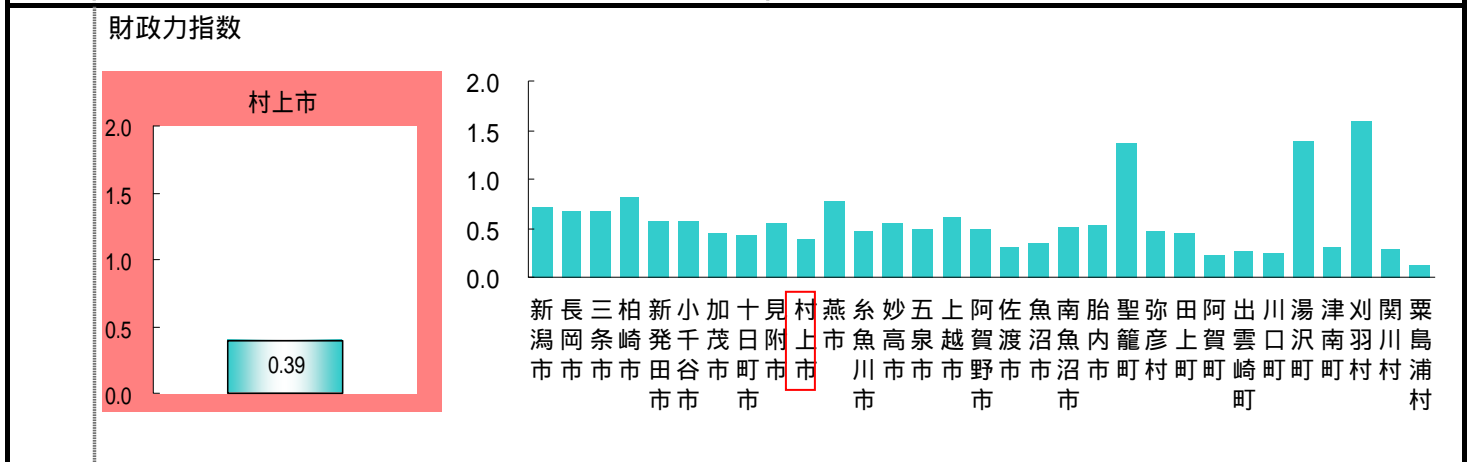
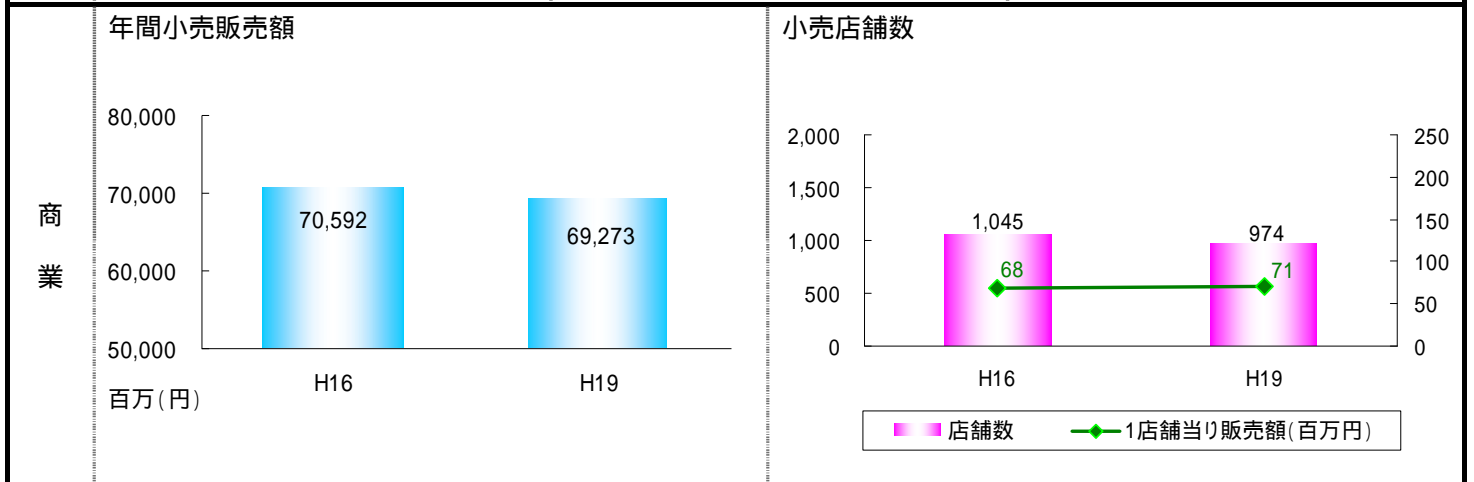
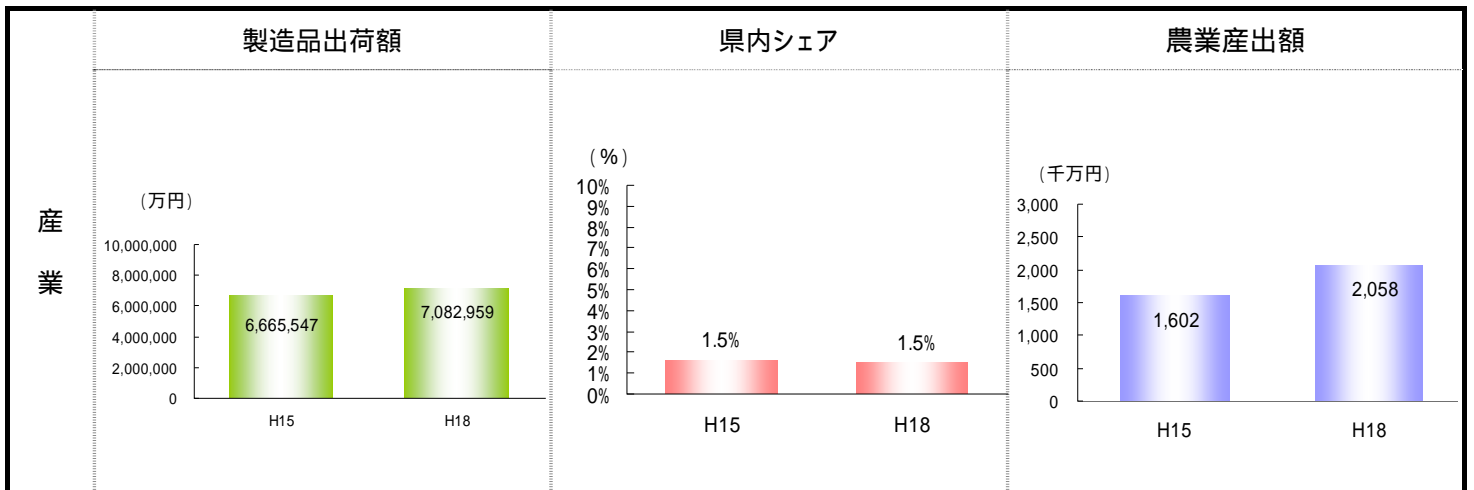


通勤流動



通学流動

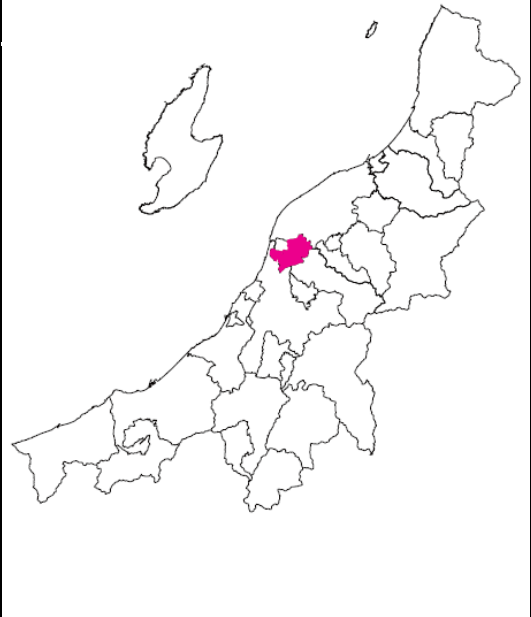
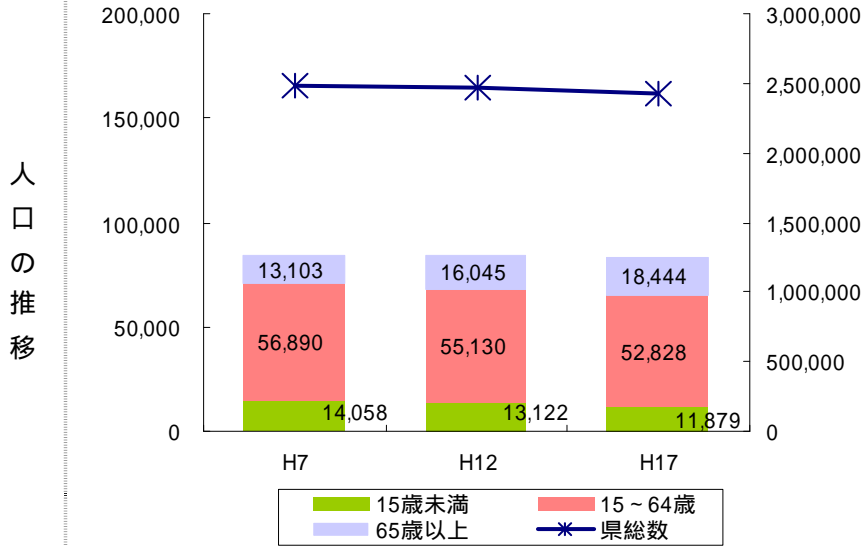




# 新潟県 燕市

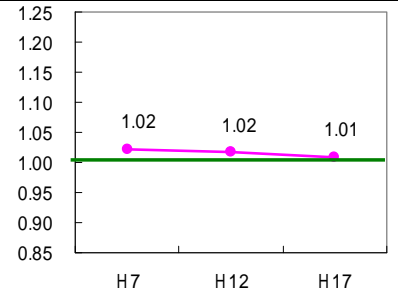
市町村合併 平成 18 年: 吉田町、分水町 (新設)

市町村地図

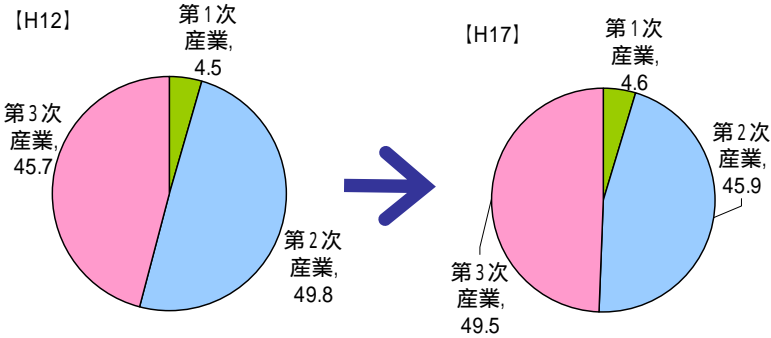


高齢化率	16% (H7)	19% (H12)	22% (H17)
年少者人口比率	17% (H7)	16% (H12)	14% (H17)

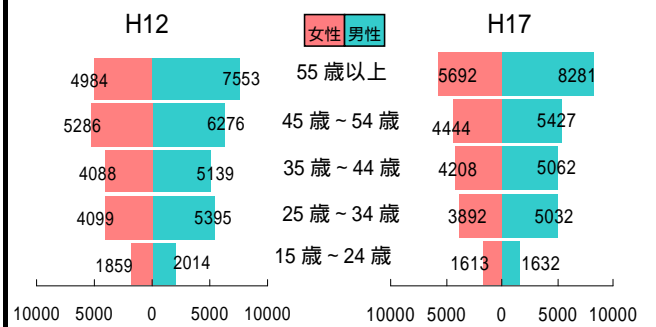
昼夜間人口比率



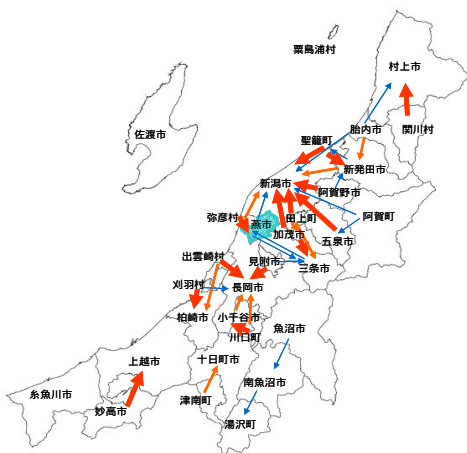
産業別就業者比率



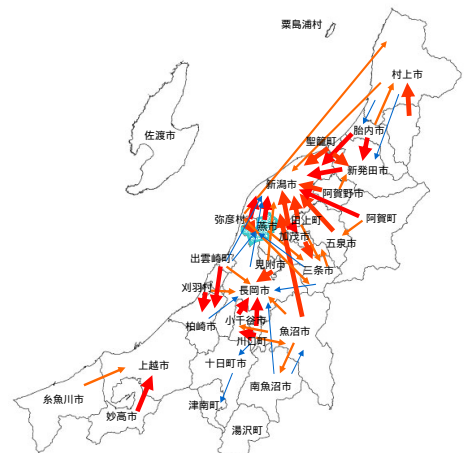
年齢別性別就業者数

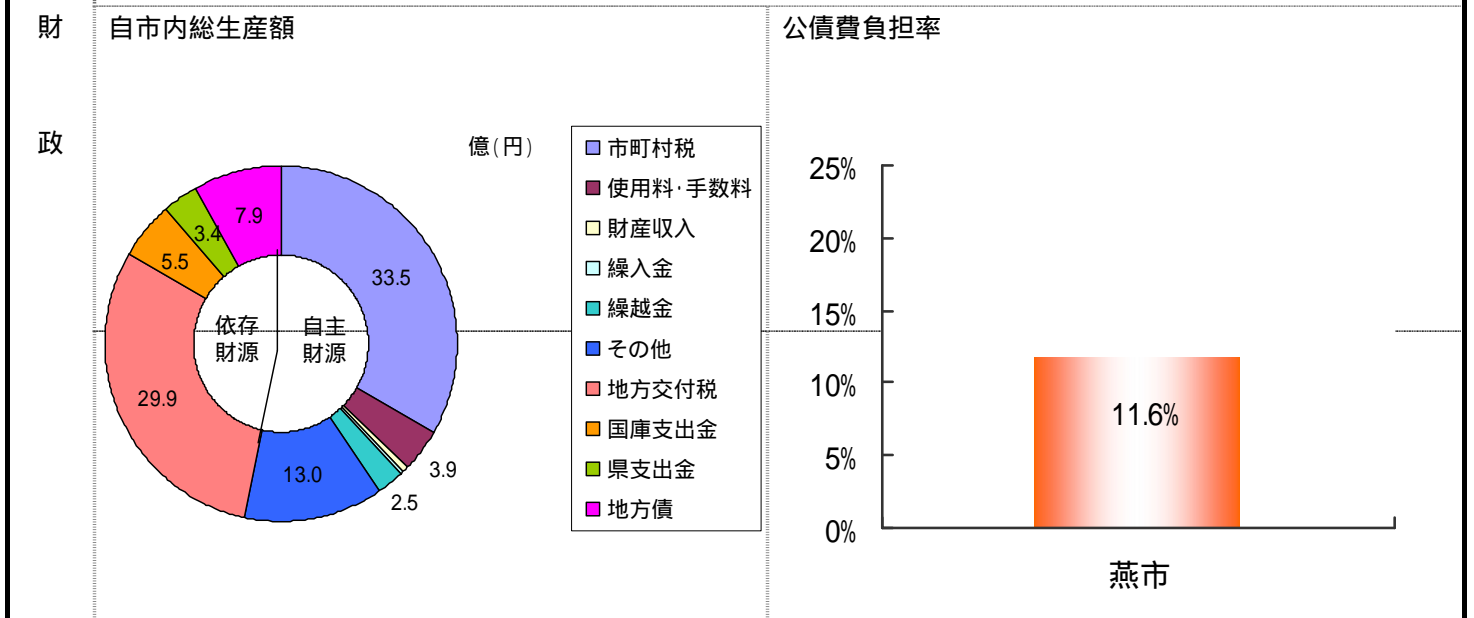
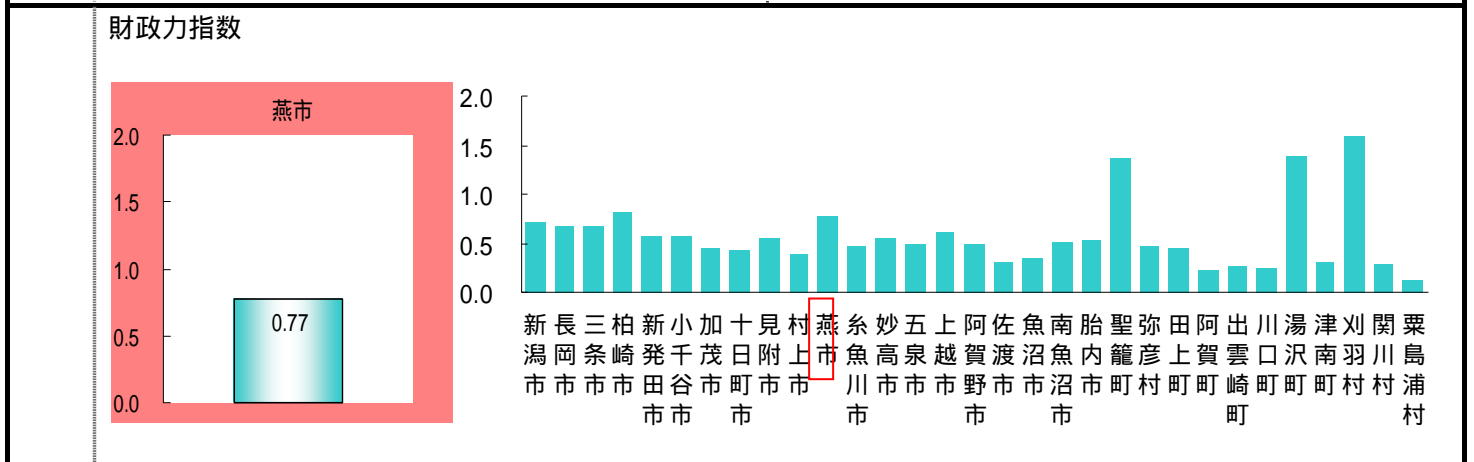
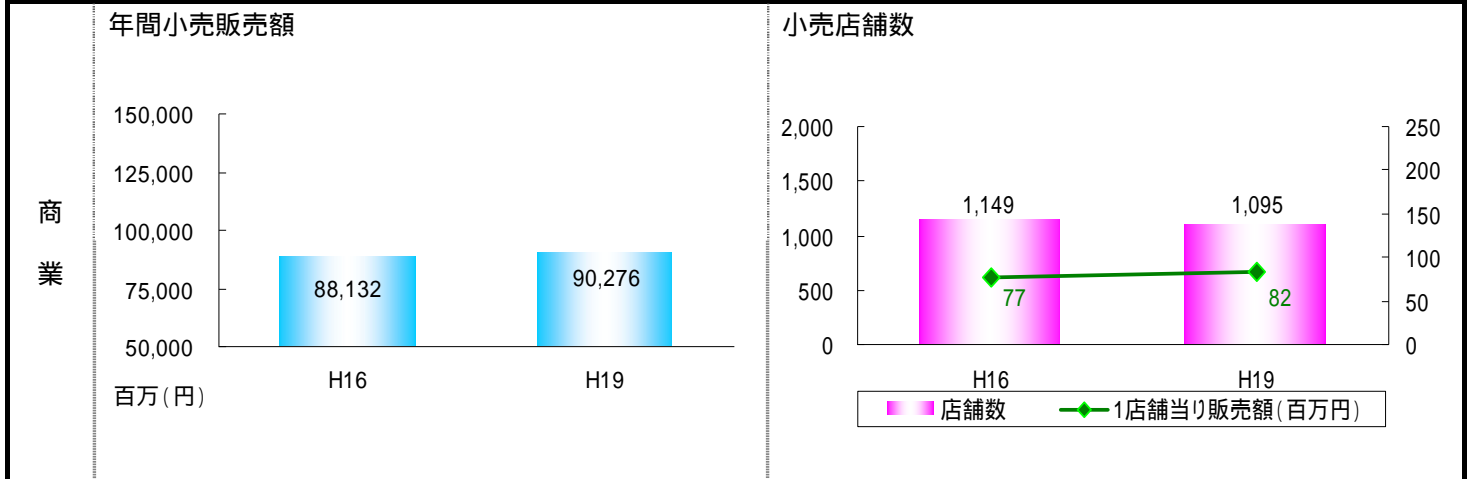
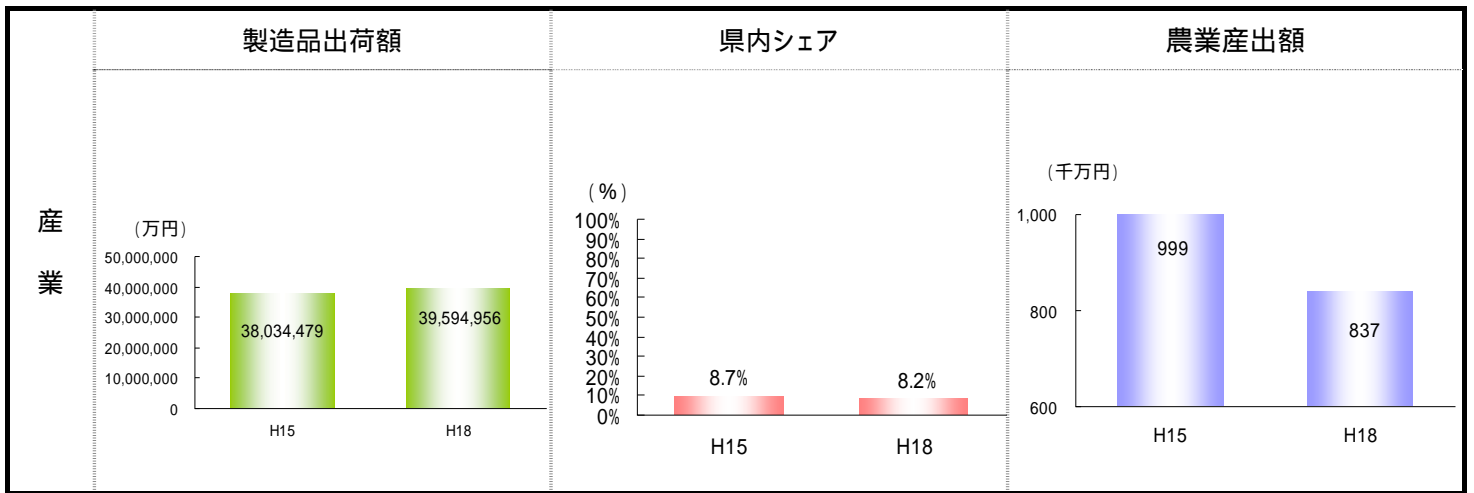


通勤流動



通学流動

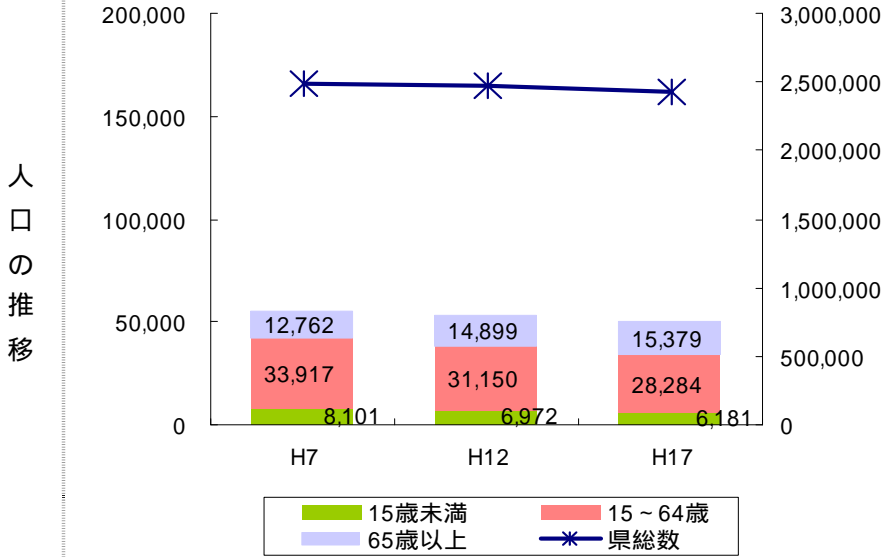
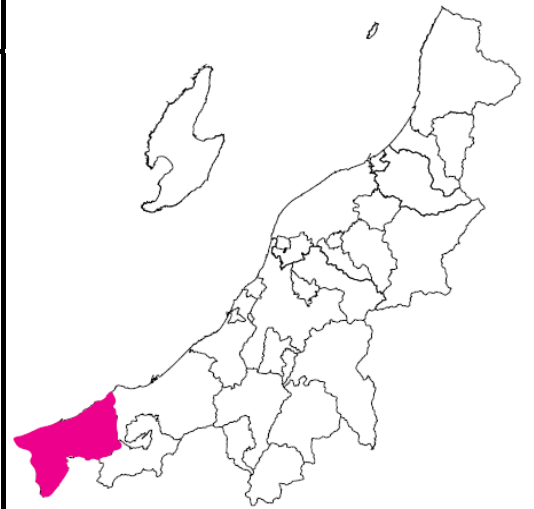




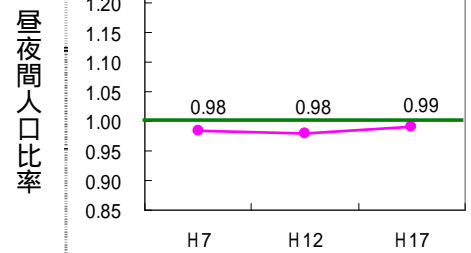
# 新潟県 糸魚川市

市町村合併 平成 17 年：能生町、青梅町(新設)

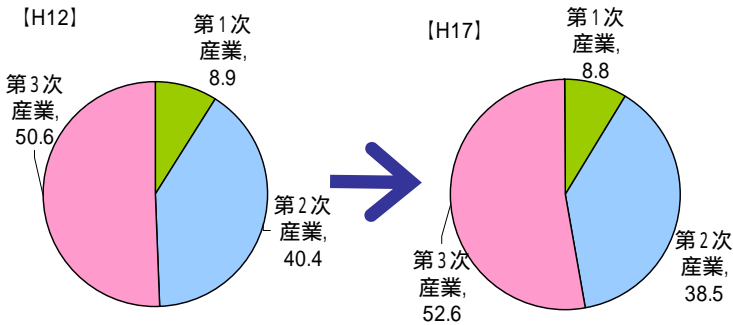
市町村地図



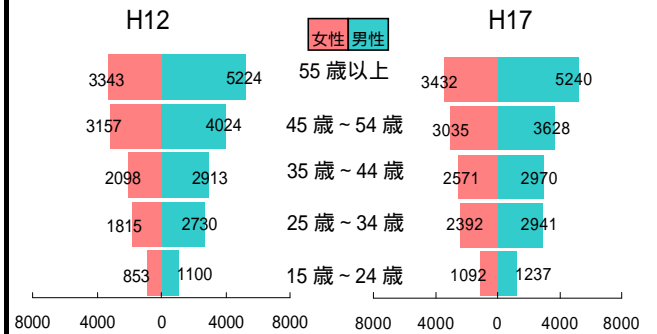
高齢化率	23% (H7)	28% (H12)	31% (H17)
年少者人口比率	15% (H7)	13% (H12)	12% (H17)



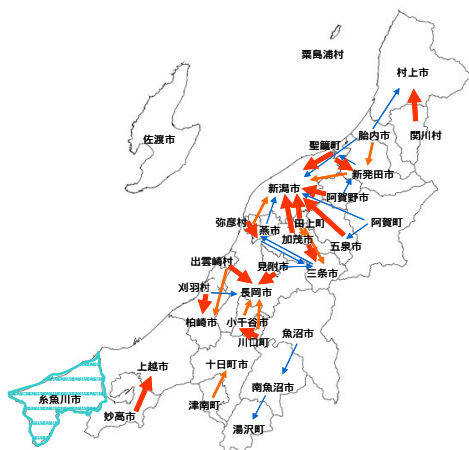
産業別就業者比率



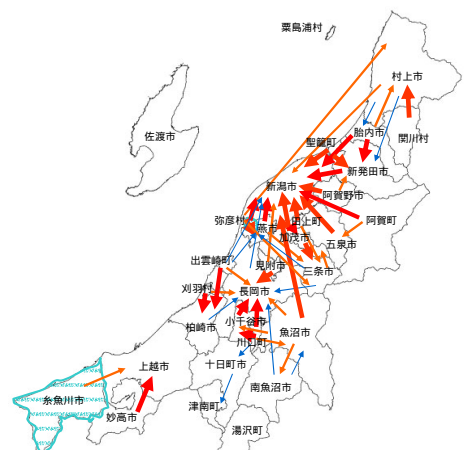
年齢別性別就業者数



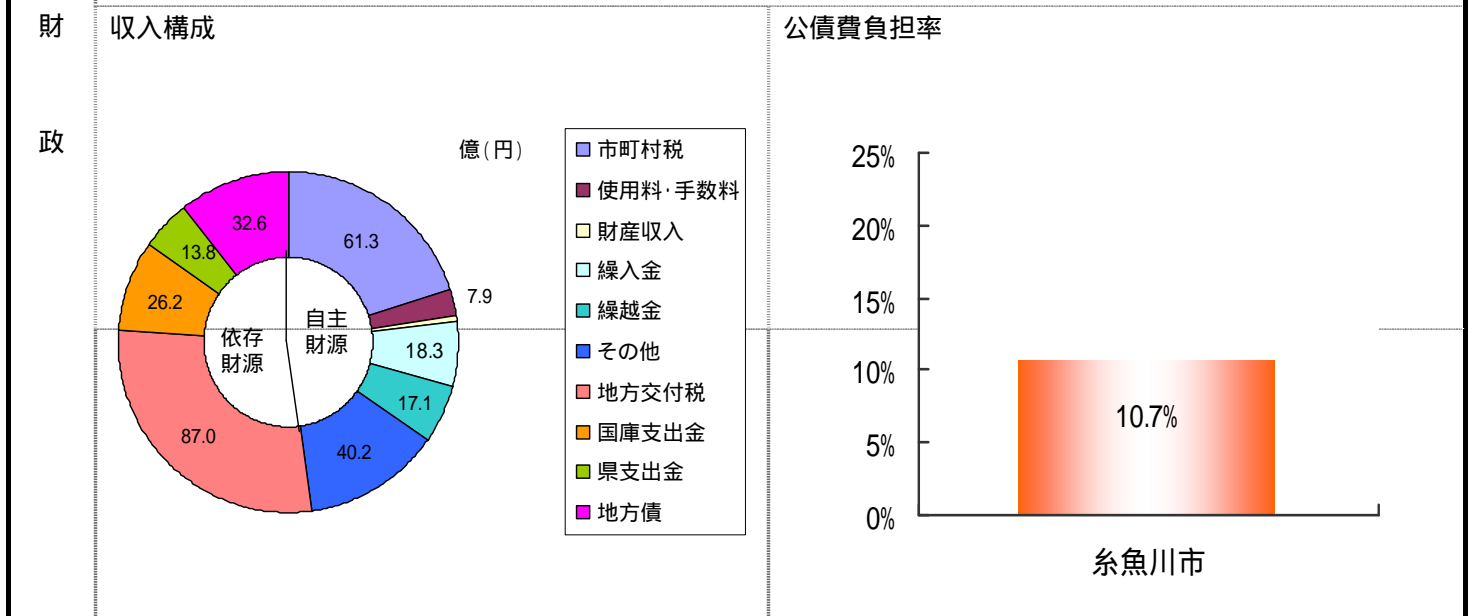
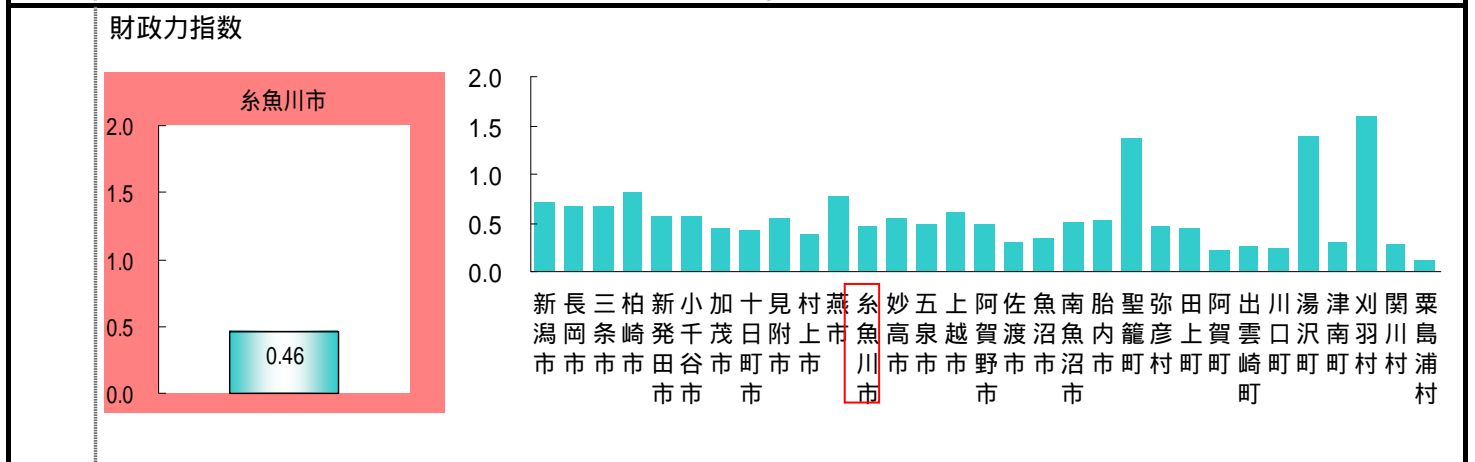
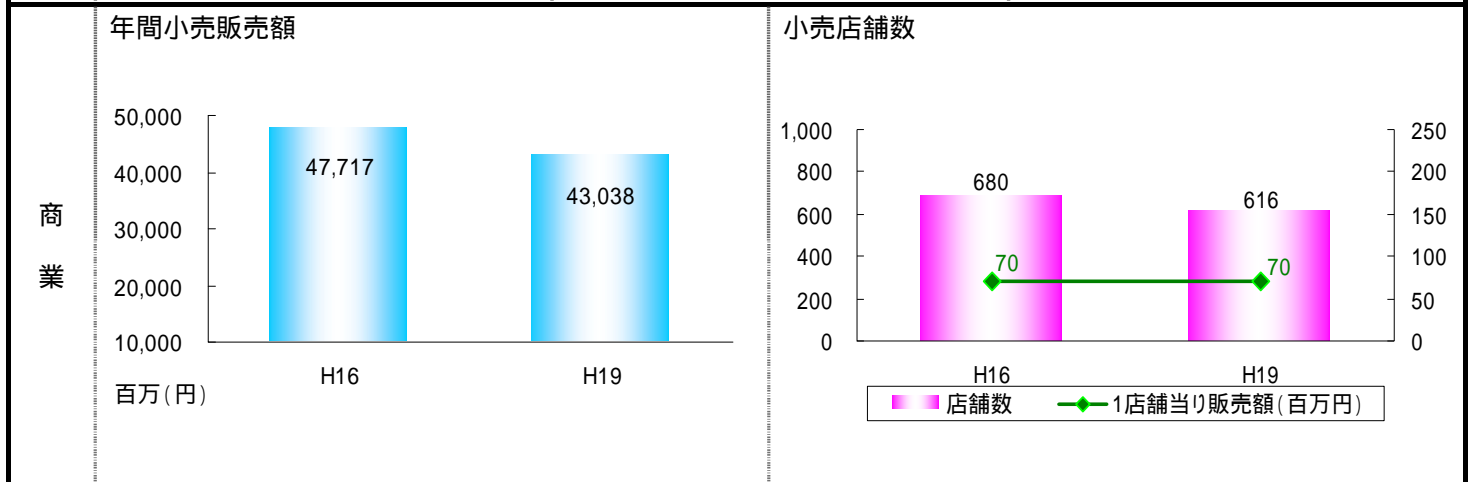
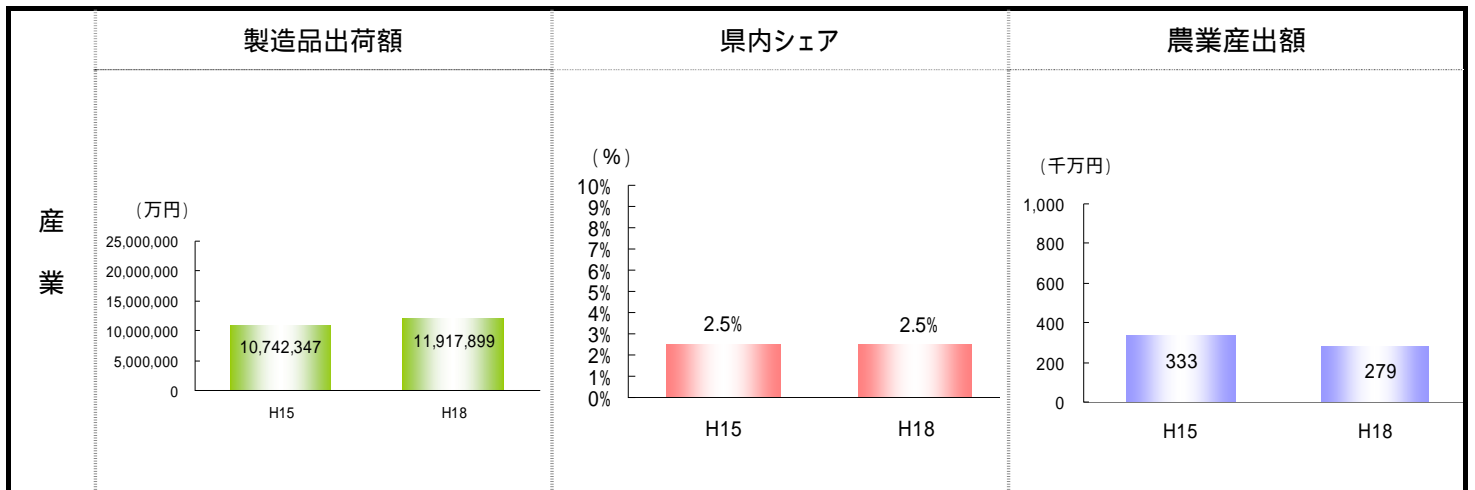
通勤流動



通学流動



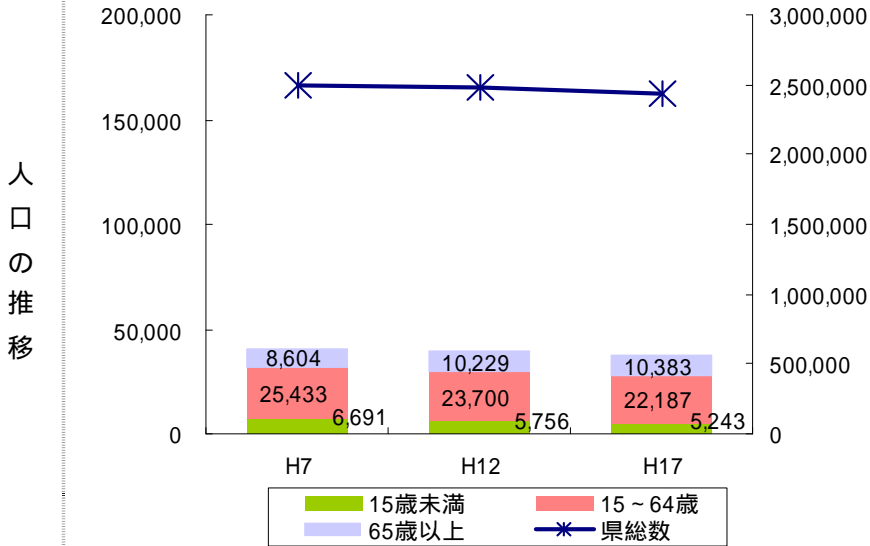
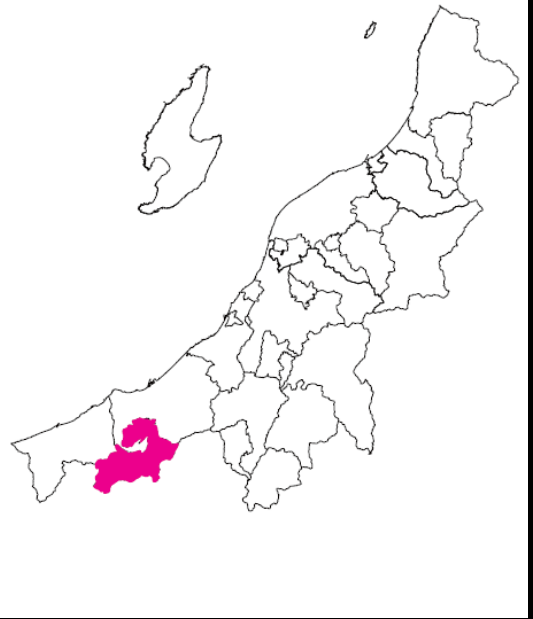




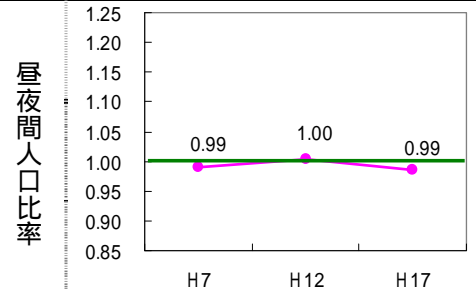
# 新潟県 妙高市

市町村合併 平成 17 年：新井市、妙高高原町、妙高村(編入)

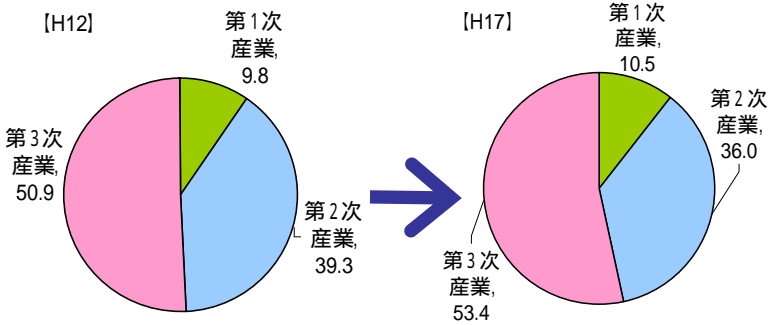
市町村地図



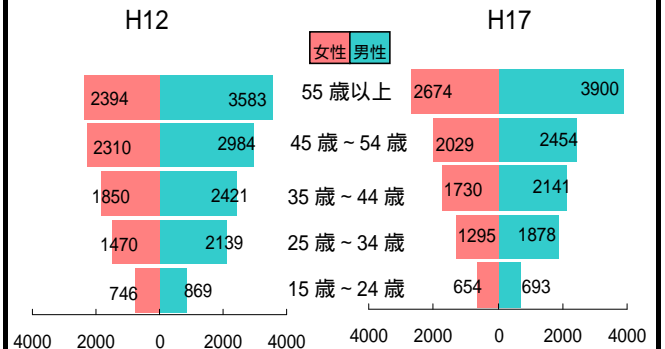
高齢化率	21% (H7)	26% (H12)	27% (H17)
年少者人口比率	16% (H7)	15% (H12)	14% (H17)



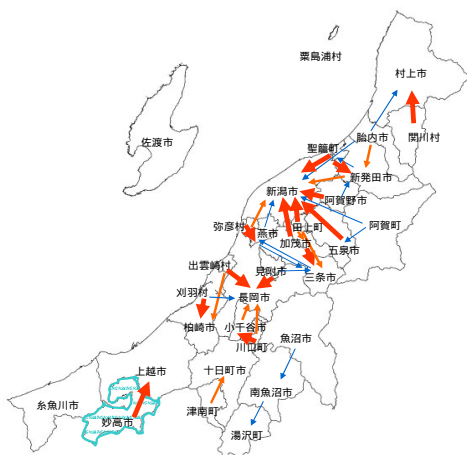
産業別就業者比率



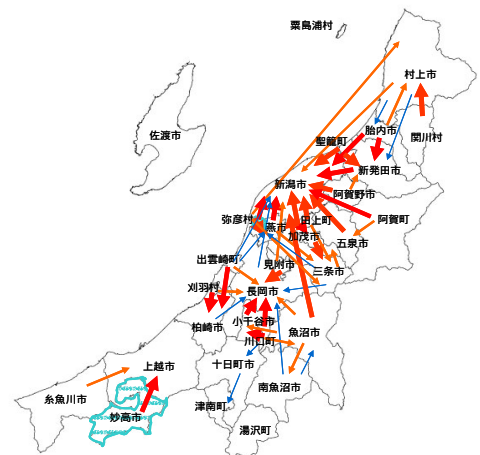
年齢別性別就業者数

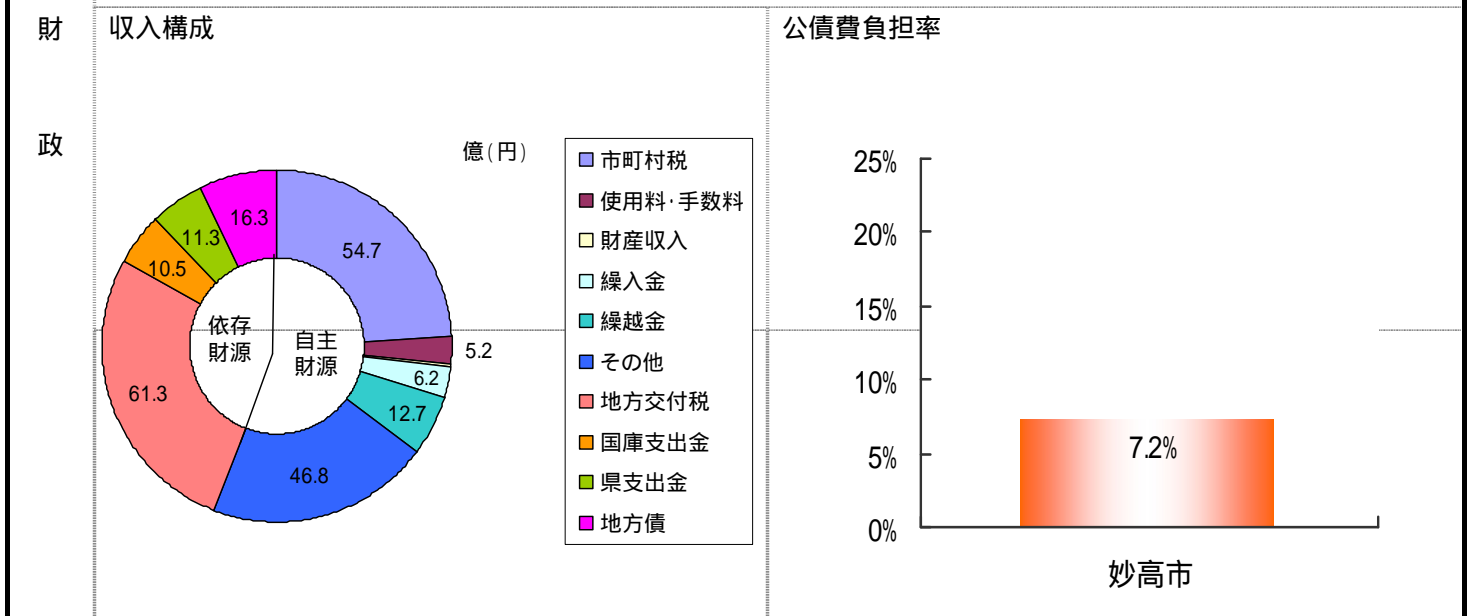
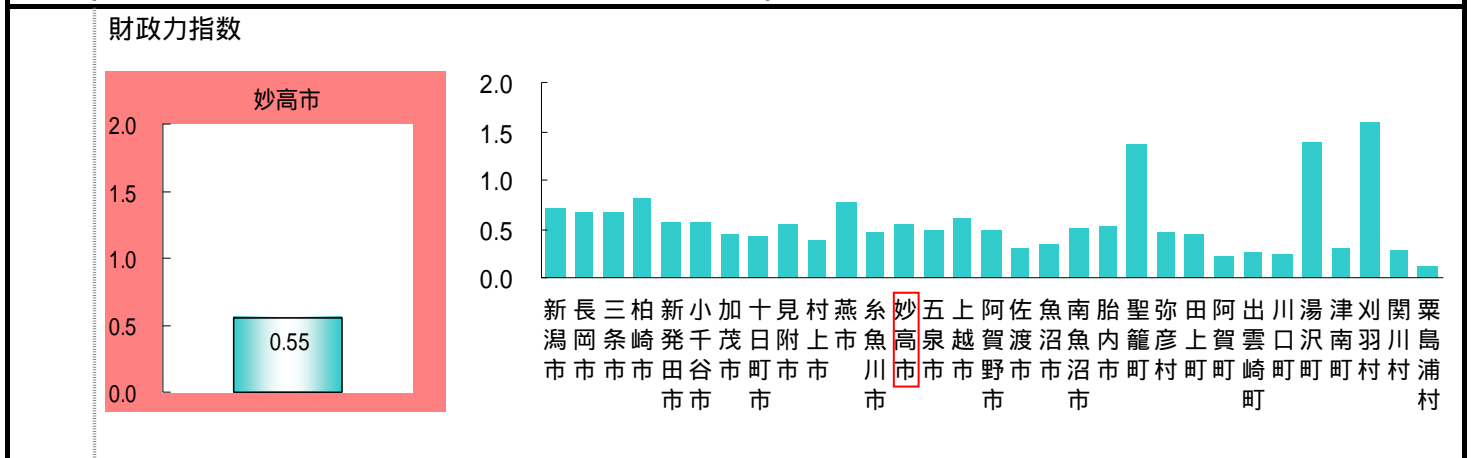
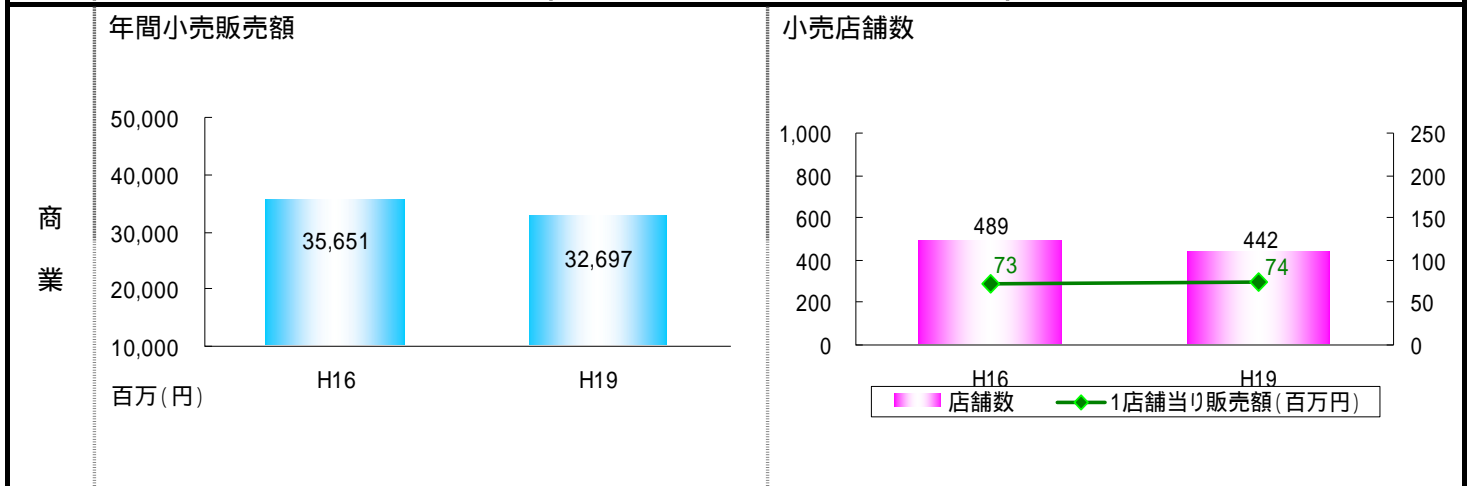
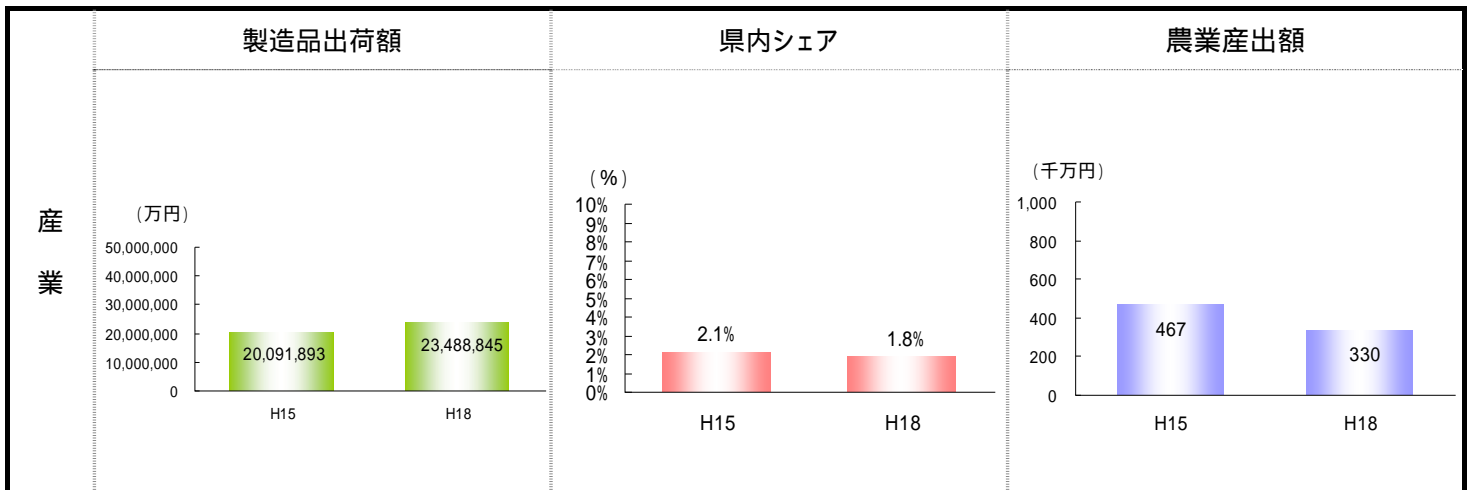


通勤流動



通学流動



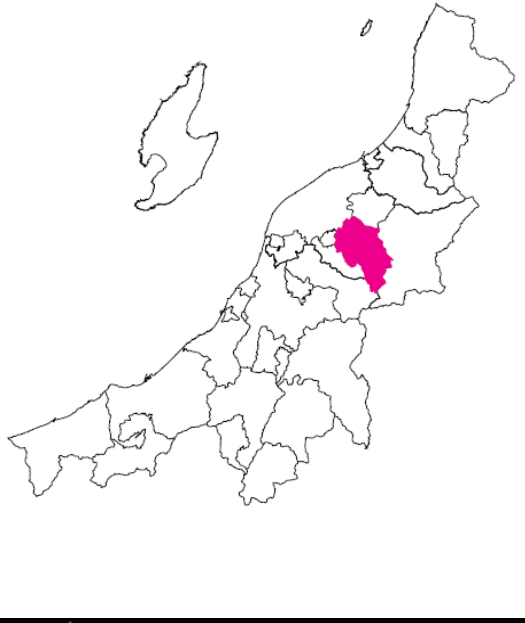
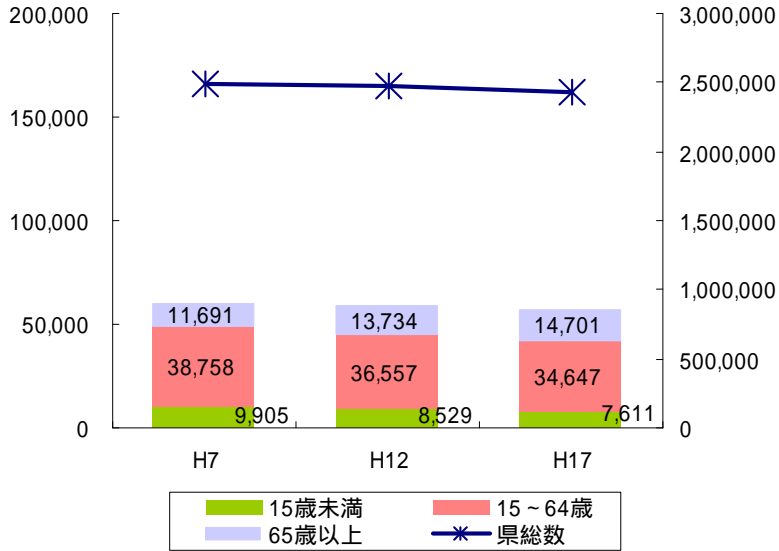


# 新潟県 五泉市

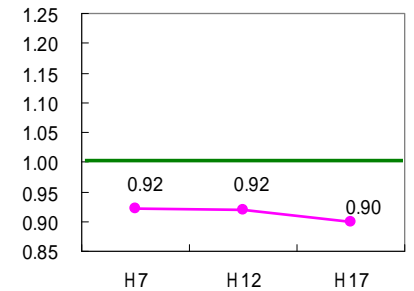
市町村合併 平成 18 年: 松村町 (新設)

市町村地図

人口の推移

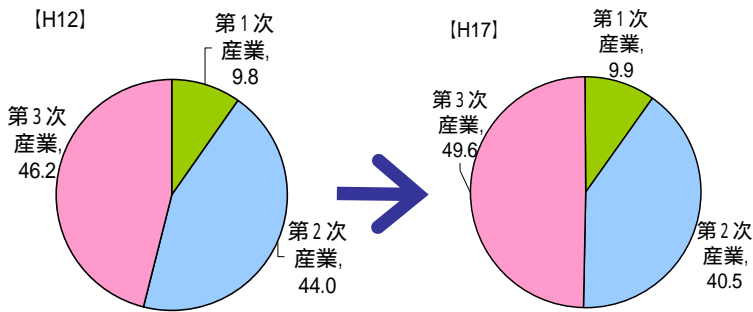


昼夜間人口比率

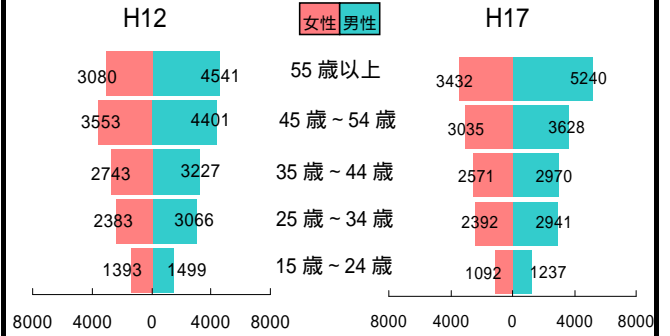


高齢化率	19% (H7)	23% (H12)	26% (H17)
年少者人口比率	16% (H7)	15% (H12)	13% (H17)

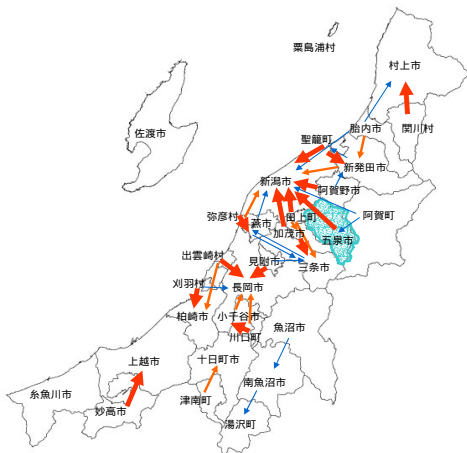
産業別就業者比率



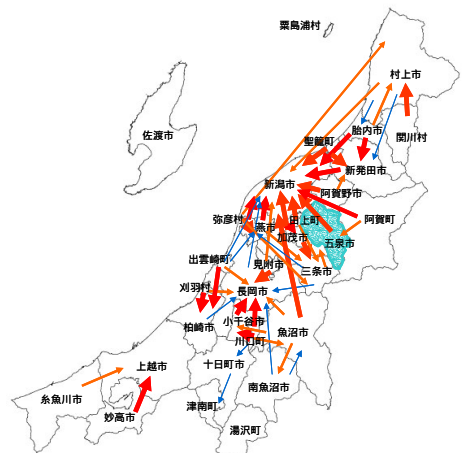
年齢別性別就業者数

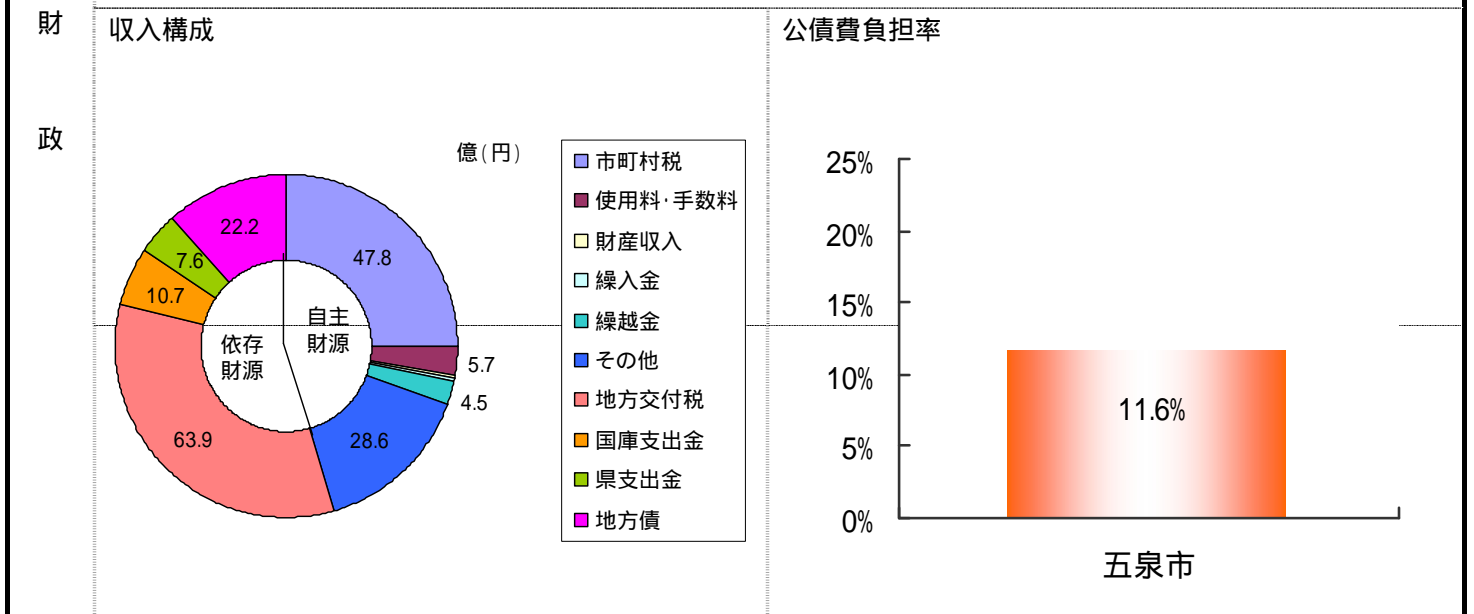
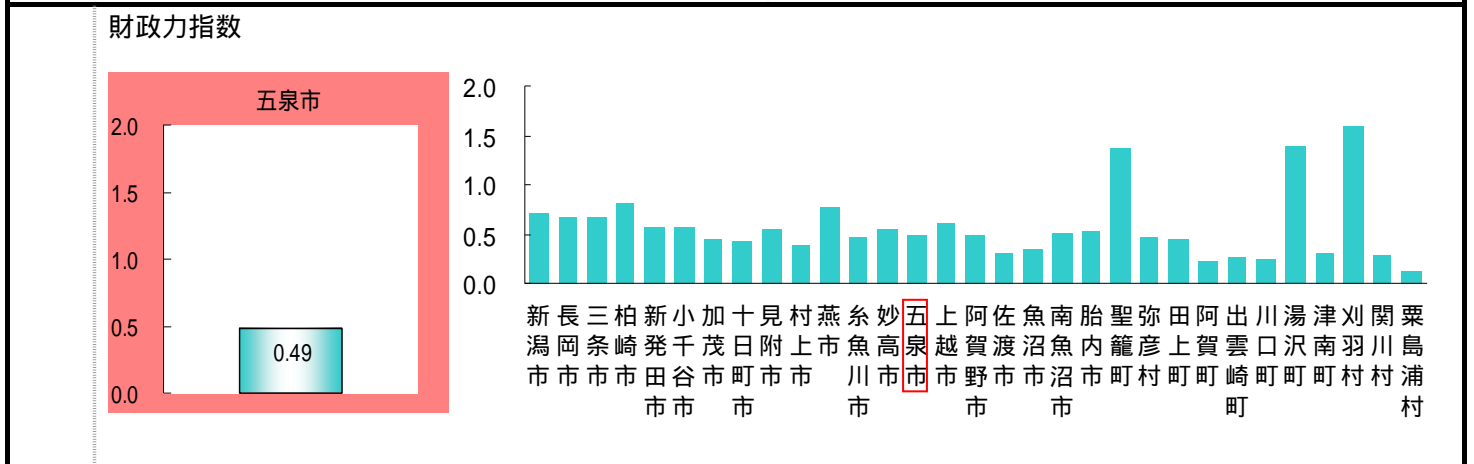
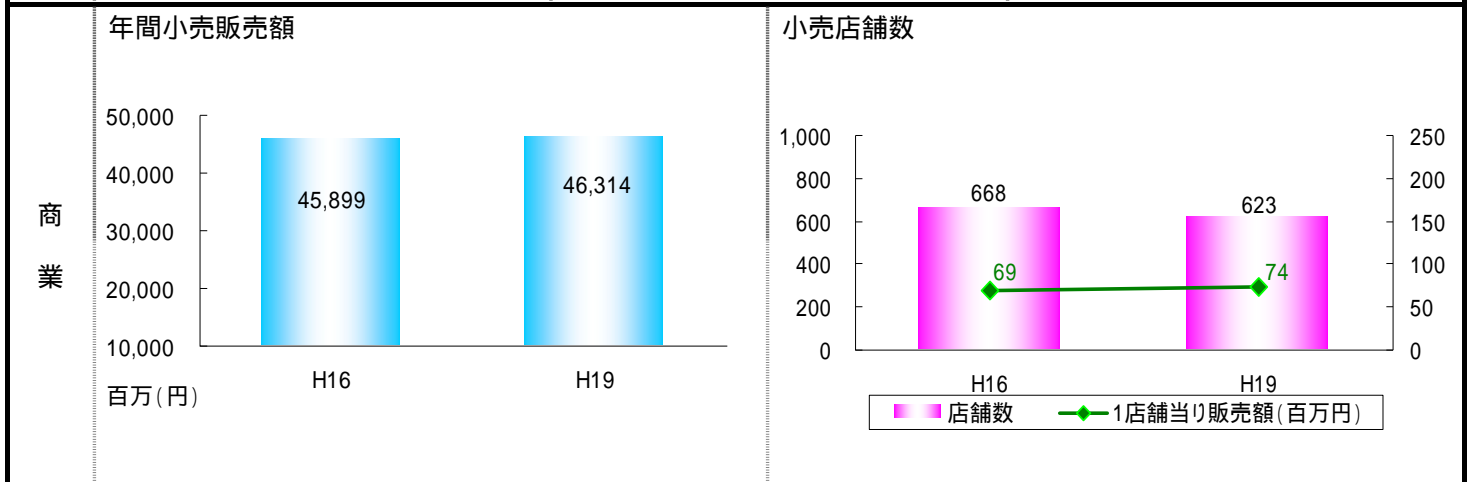
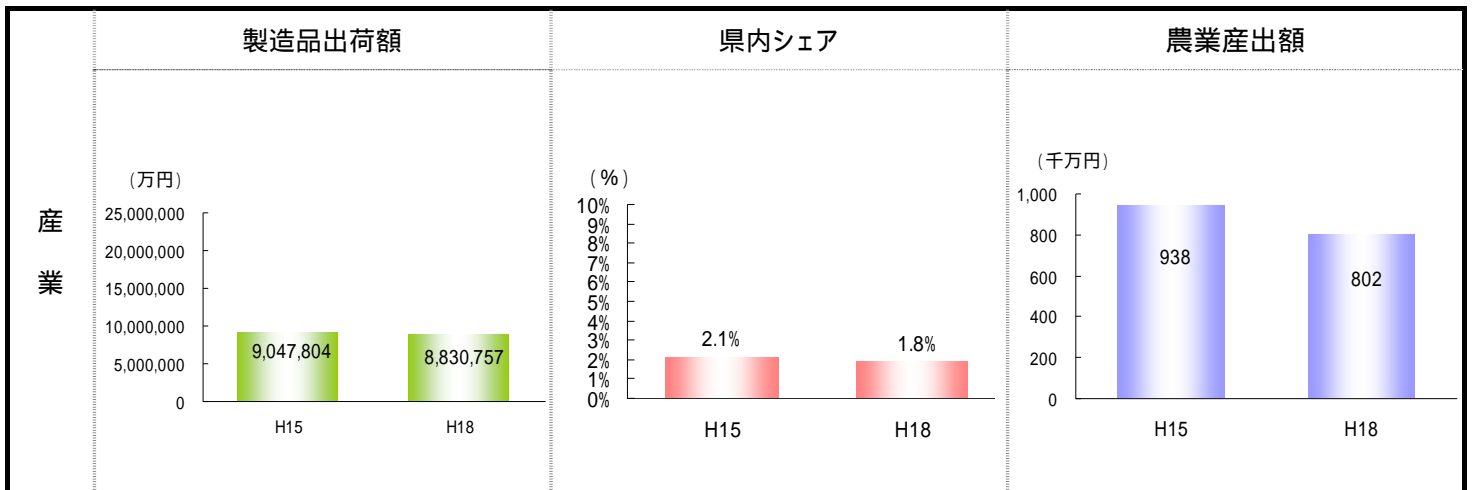


通勤流動



通学流動



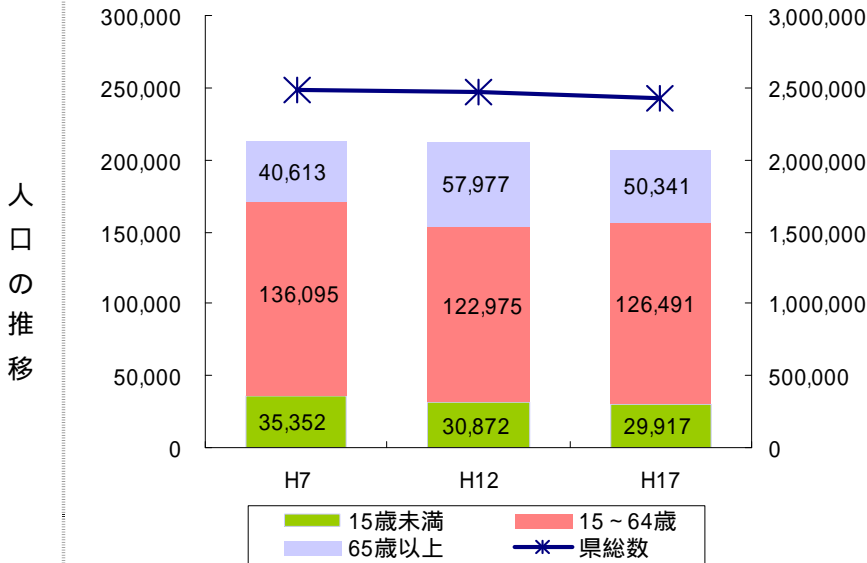
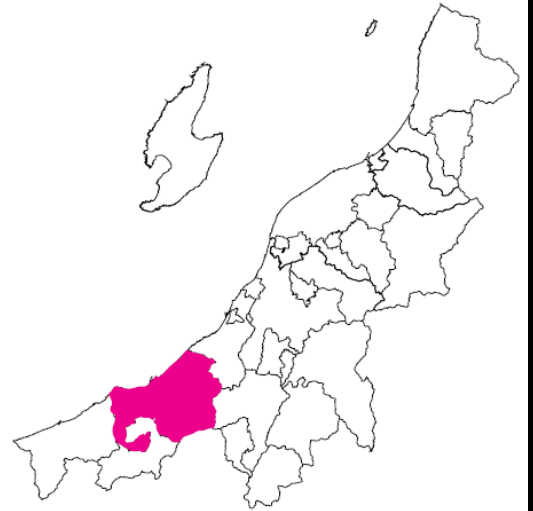


# 新潟県 上越市

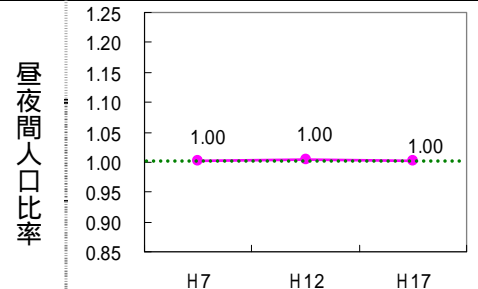
市町村合併

平成 17 年：安塚町、浦川原村、大島村、牧村、柿崎町、大潟町、頸城村、吉川町、中郷村、板倉町、清里村、三和村、名立町、(編入)

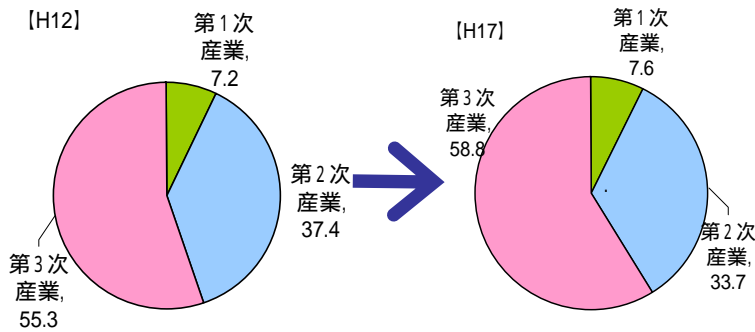
市町村地図



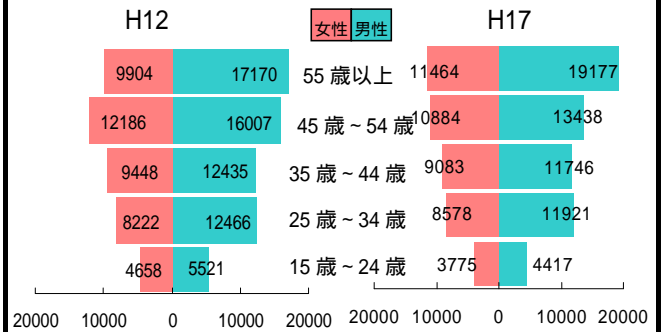
高齢化率	19% (H7)	27% (H12)	24% (H17)
年少者人口比率	17% (H7)	15% (H12)	14% (H17)



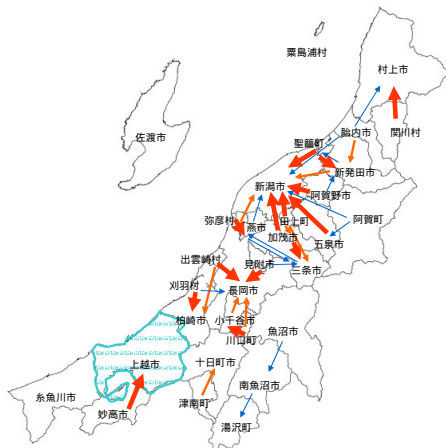
産業別就業者比率



年齢別性別就業者数

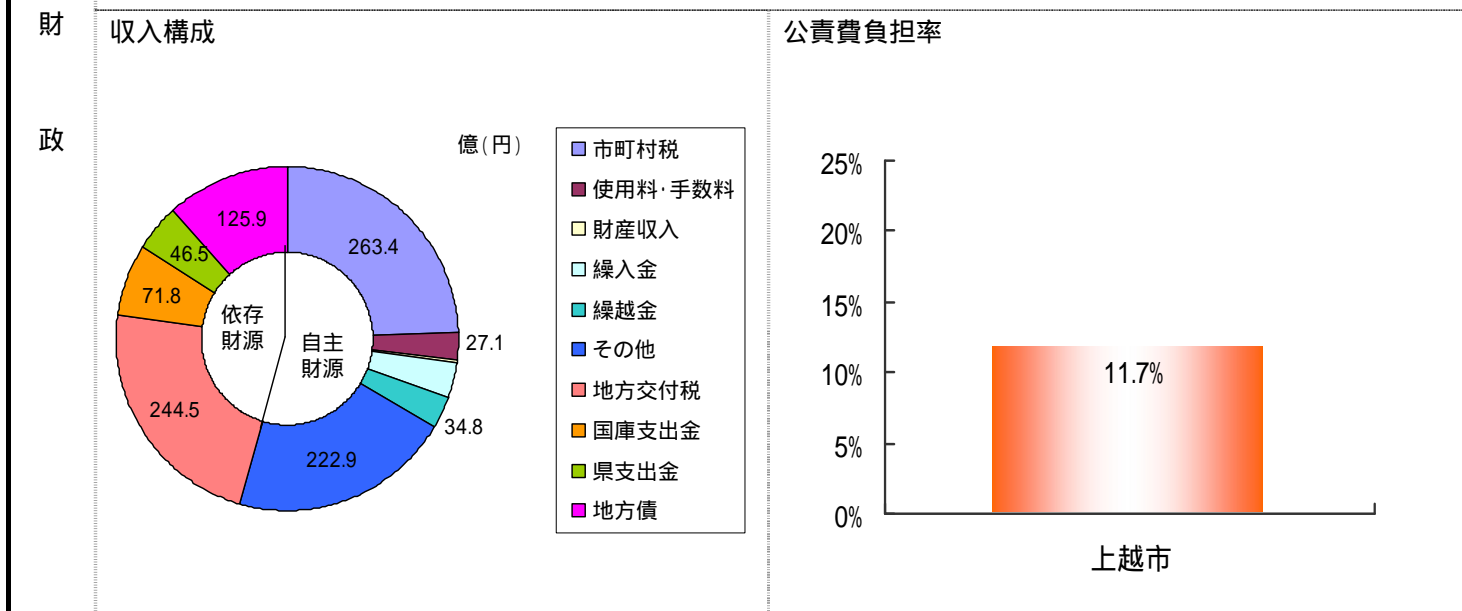
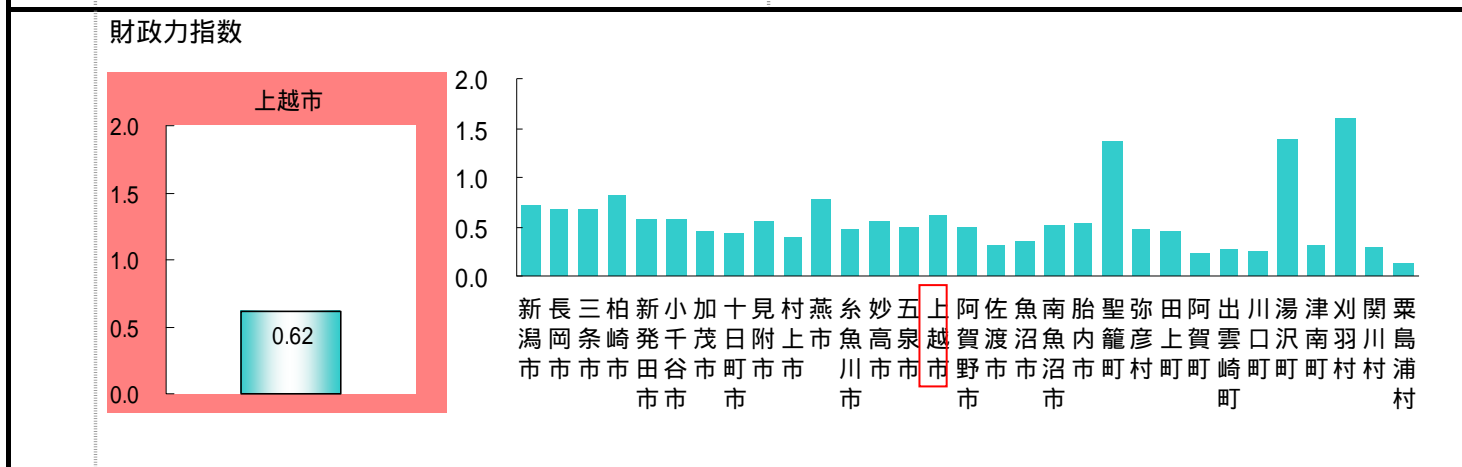
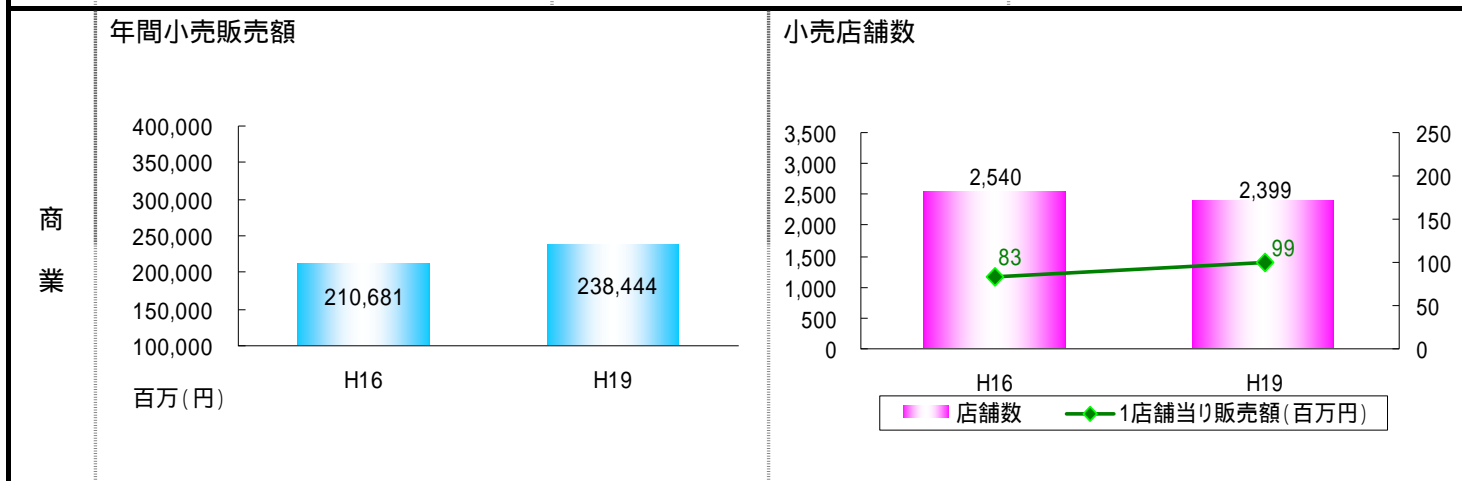
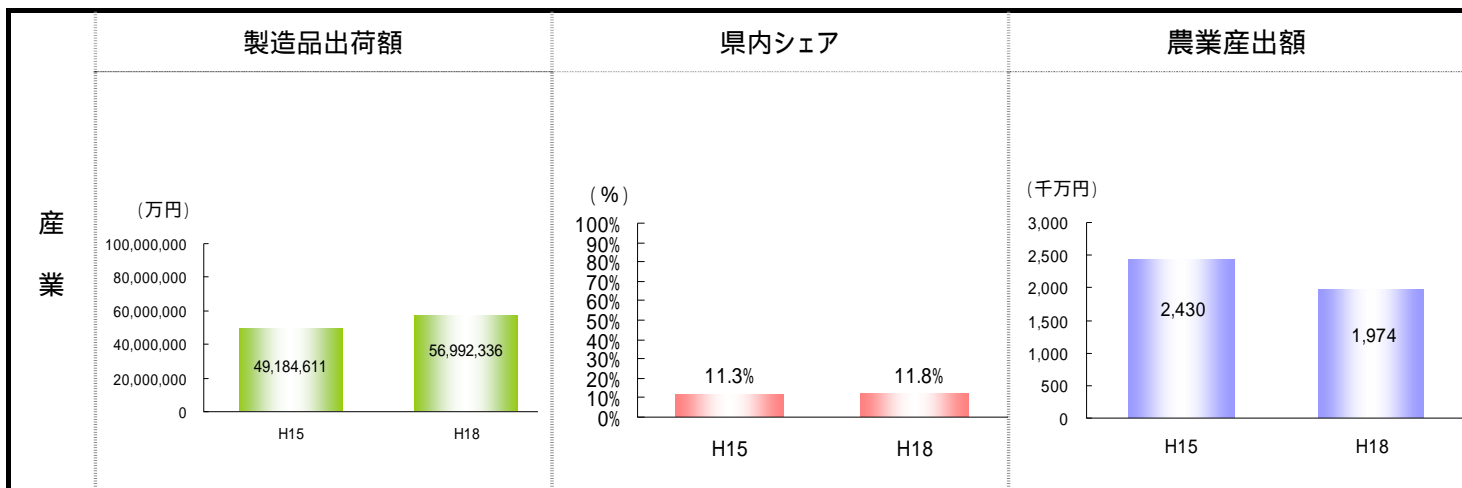


通勤流動



通学流動

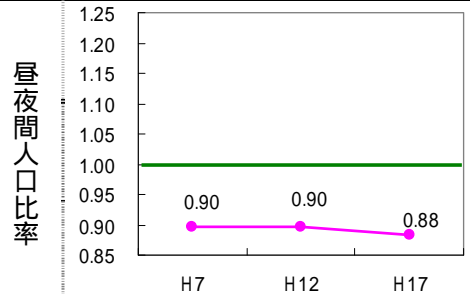
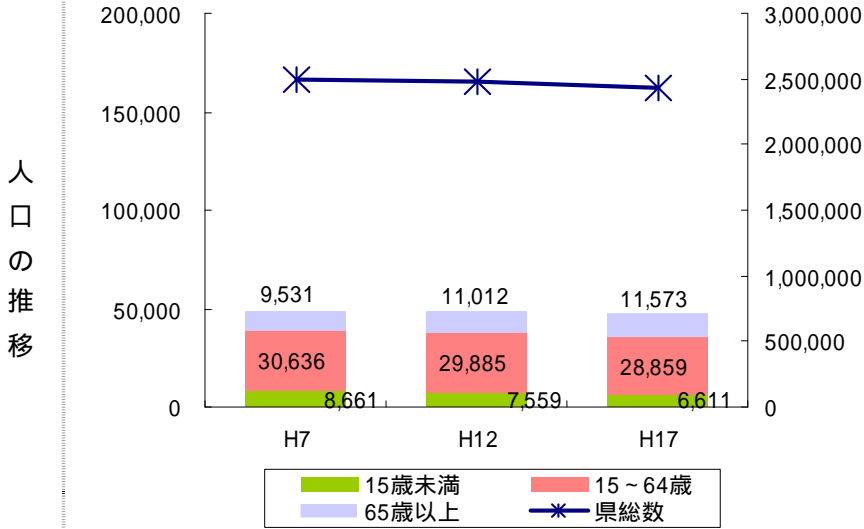
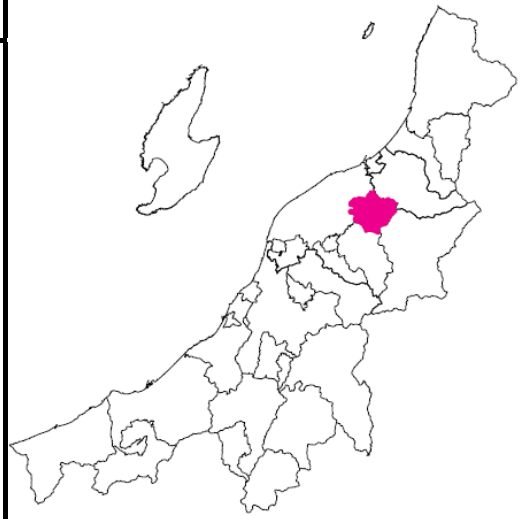




# 新潟県 阿賀野市

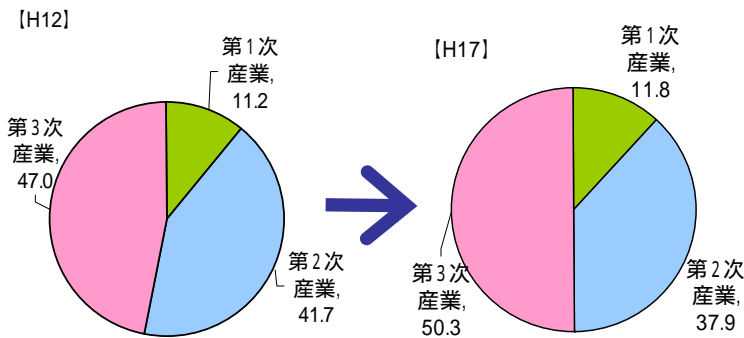
市町村合併 平成 16 年: 安田町、京ヶ瀬村、水原町、笹神村(新設)

市町村地図

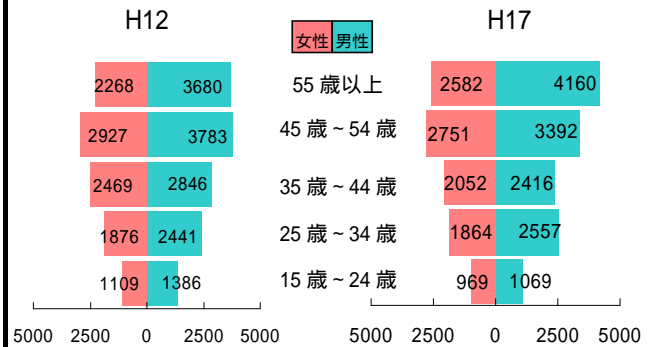


高齢化率	20% (H7)	23% (H12)	25% (H17)
年少者人口比率	18% (H7)	16% (H12)	14% (H17)

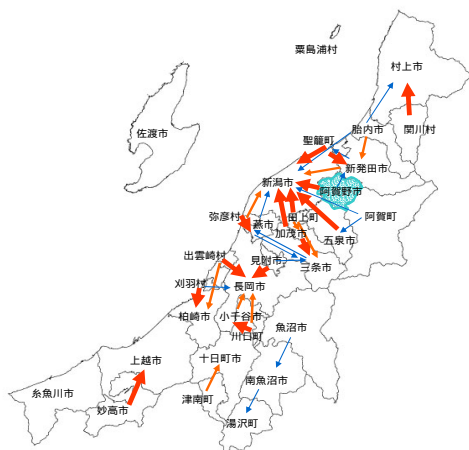
産業別就業者比率



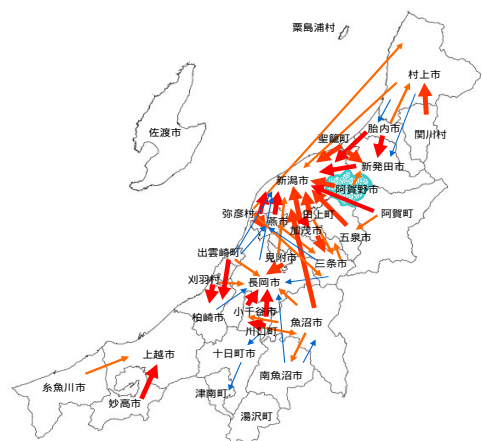
年齢別性別就業者数



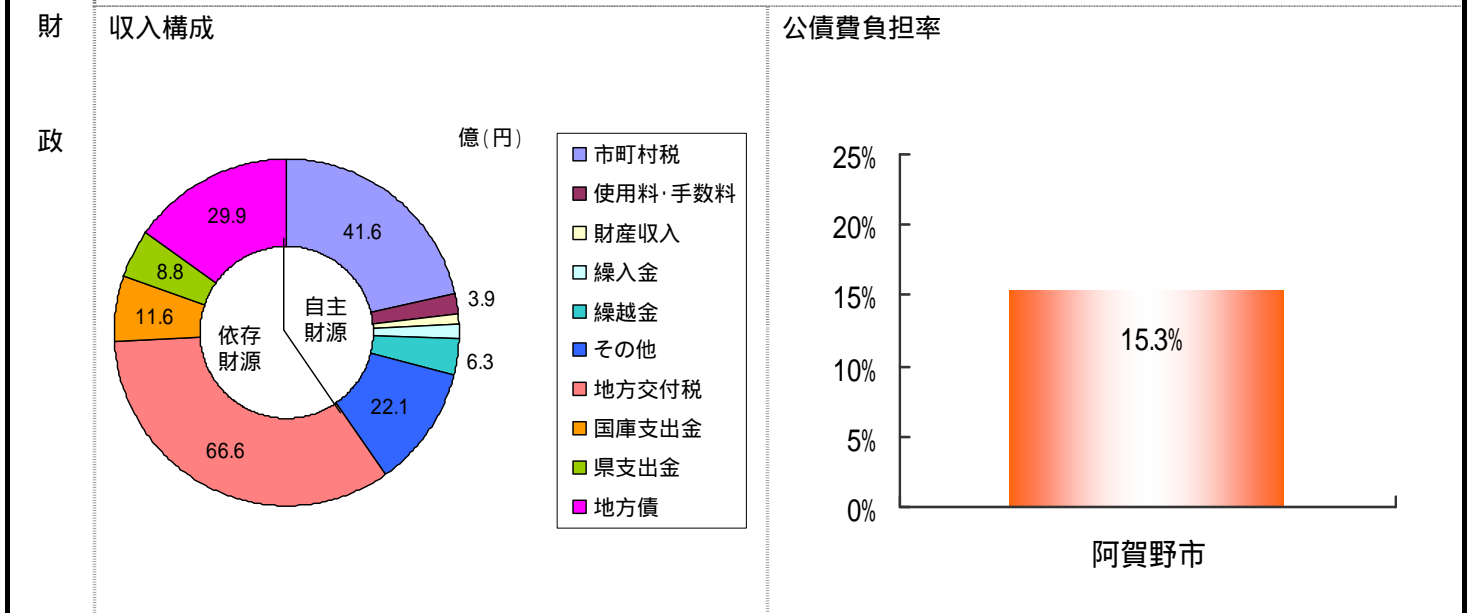
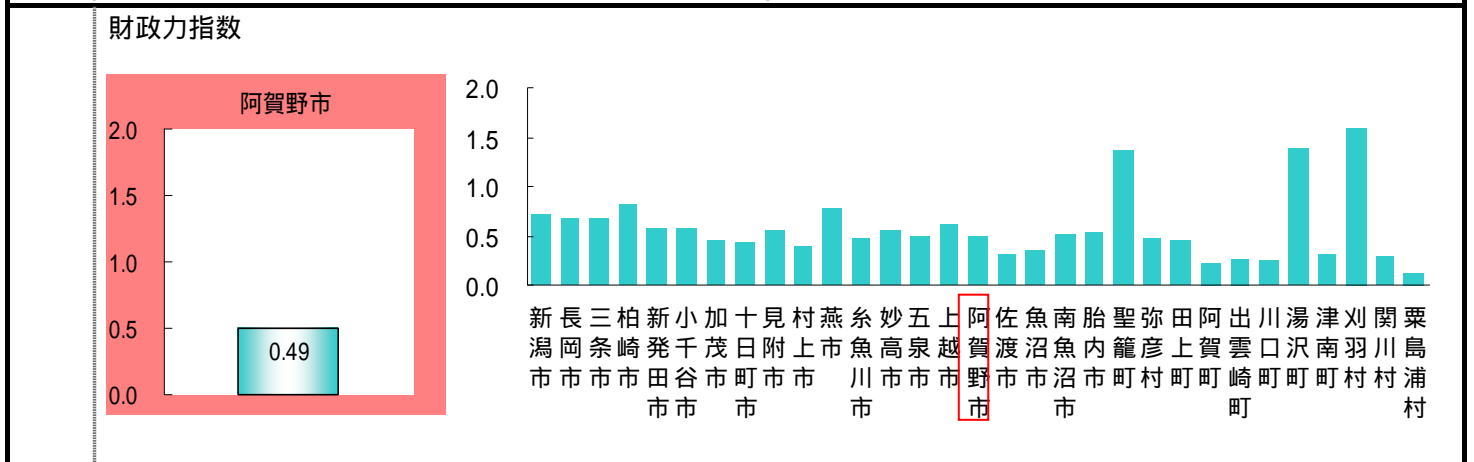
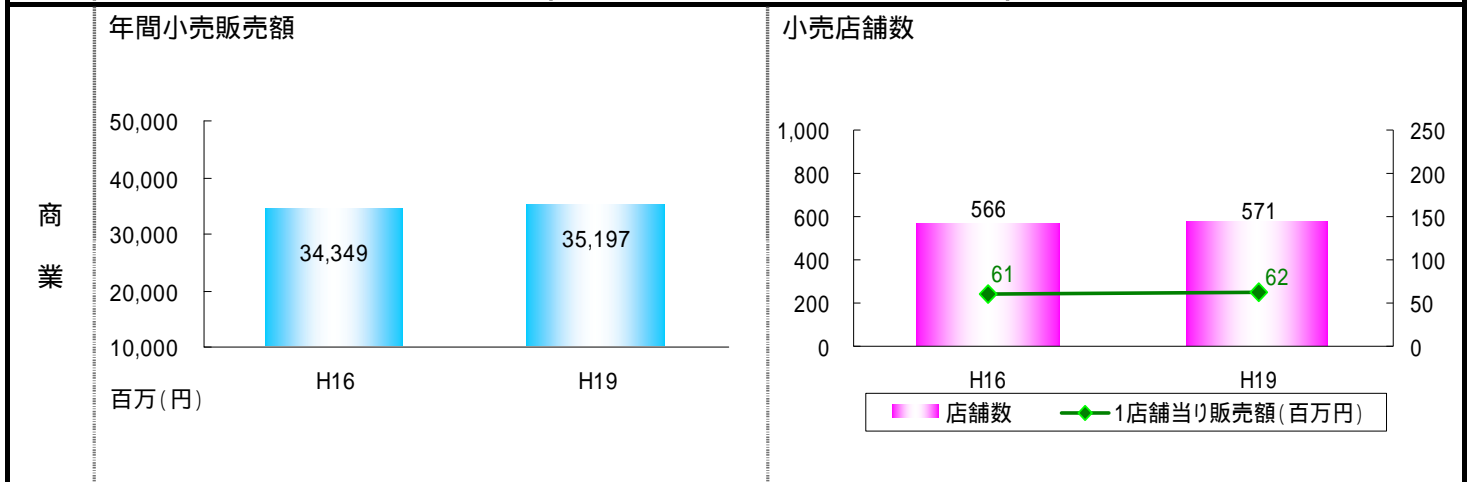
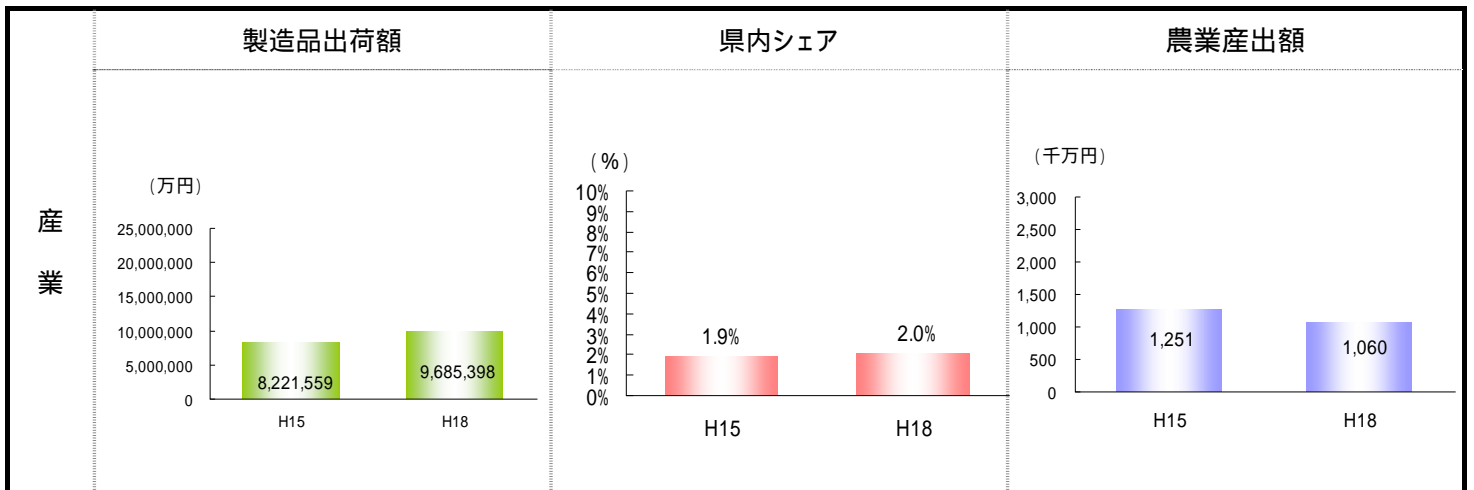
通勤流動



通学流動





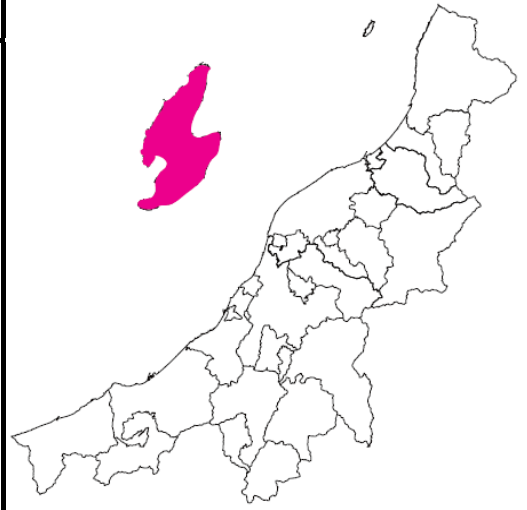


# 新潟県 佐渡市

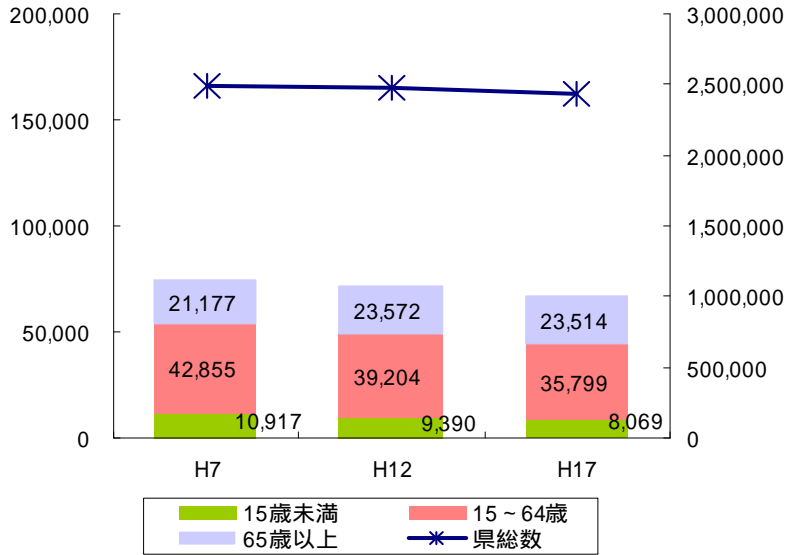
市町村合併

平成 16 年：両津市、相川町、佐和田町、金井町、新穂町、畑野町、真野町、小木町、赤泊町（新設）

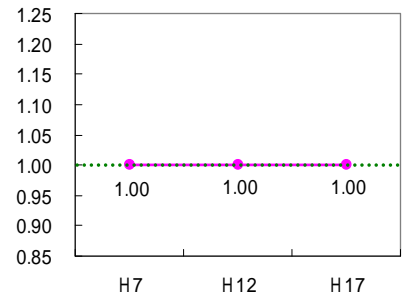
市町村地図



人口の推移

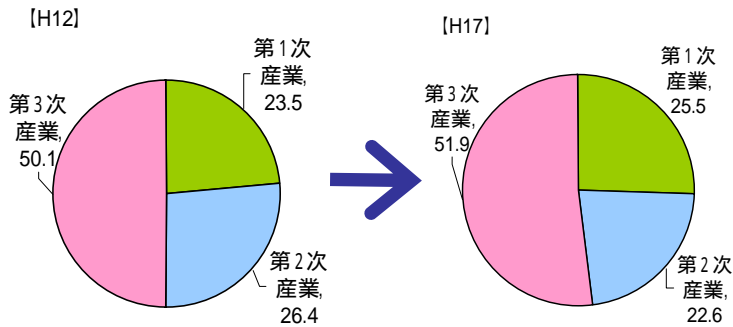


昼夜間人口比率

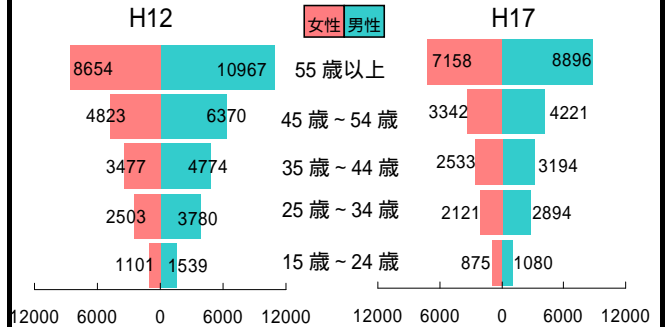


高齢化率	28% (H7)	33% (H12)	35% (H17)
年少者人口比率	5% (H7)	13% (H12)	12% (H17)

産業別就業者比率



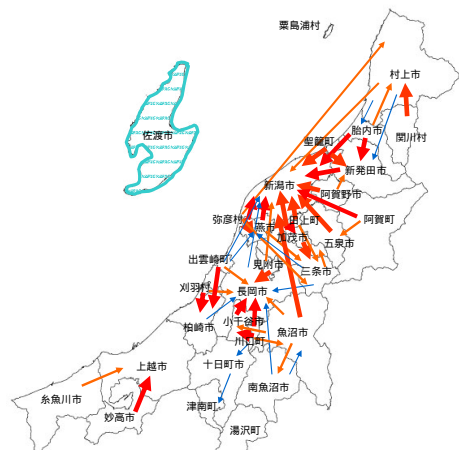
年齢別性別就業者数

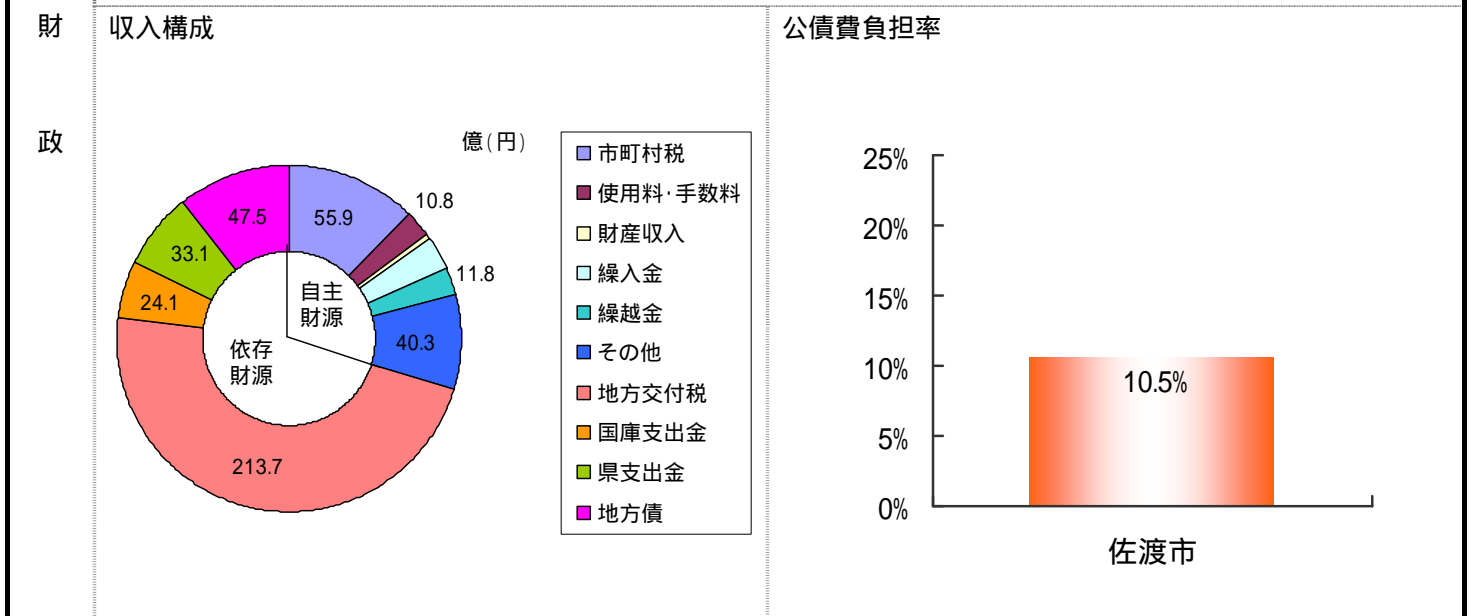
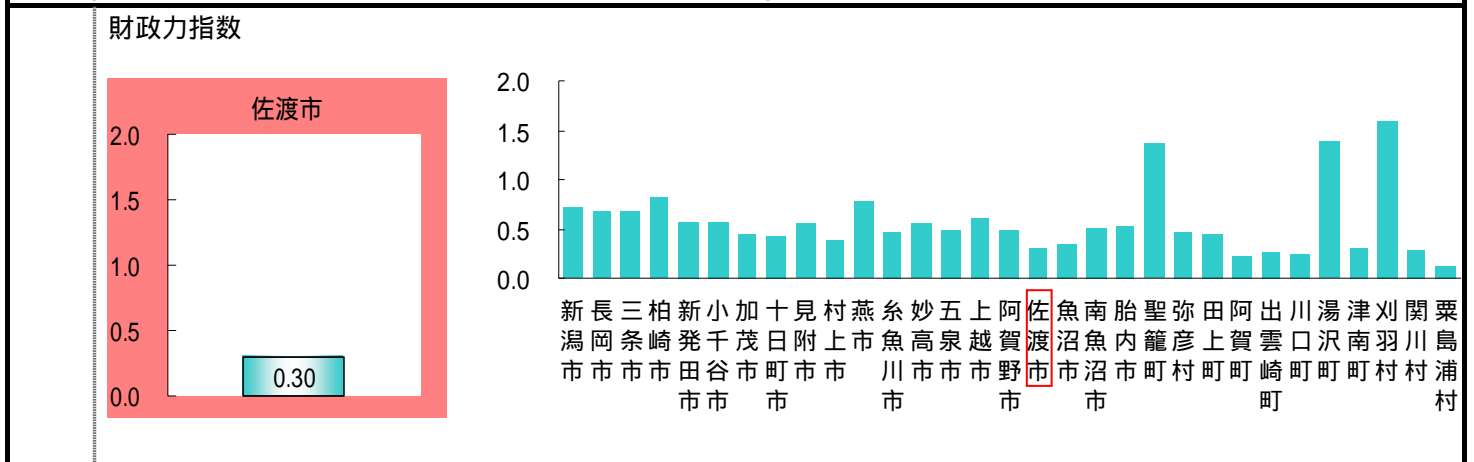
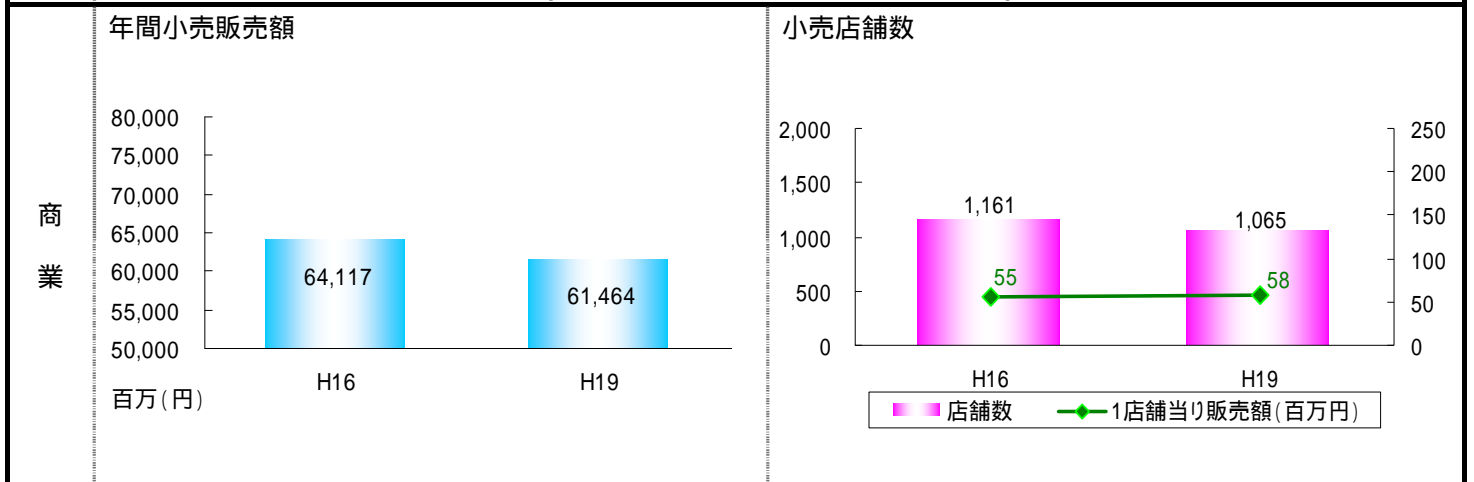
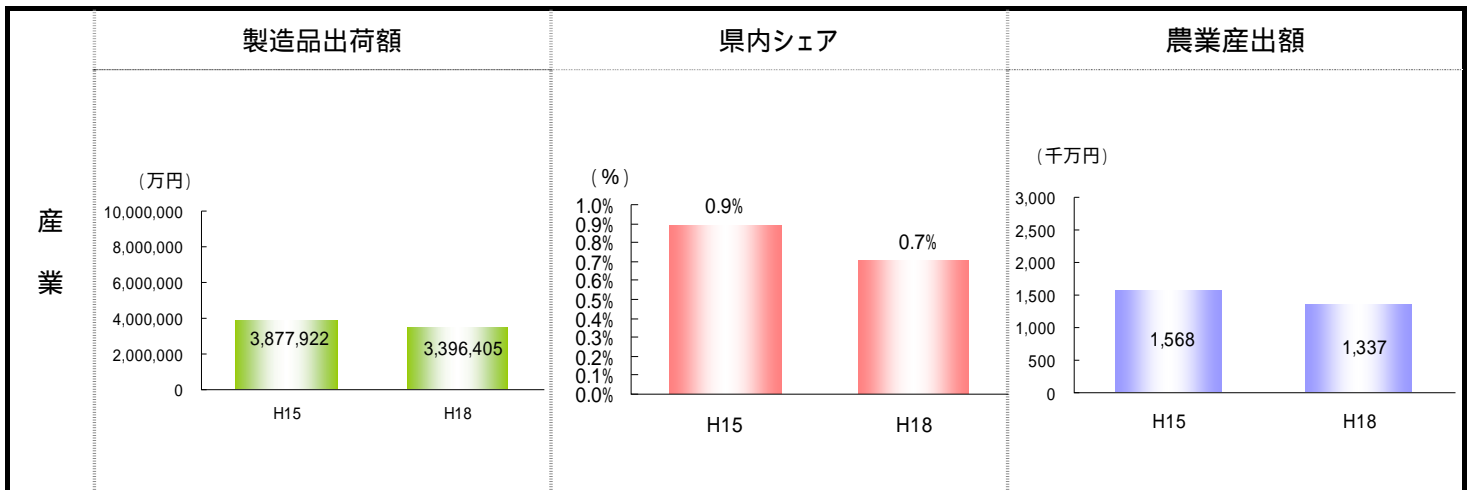


通勤流動



通学流動



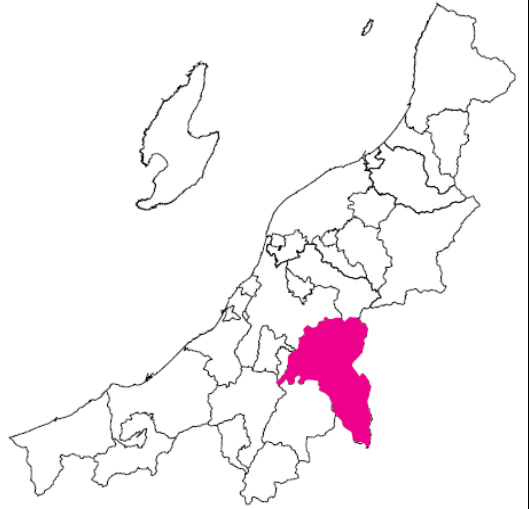


# 新潟県 魚沼市

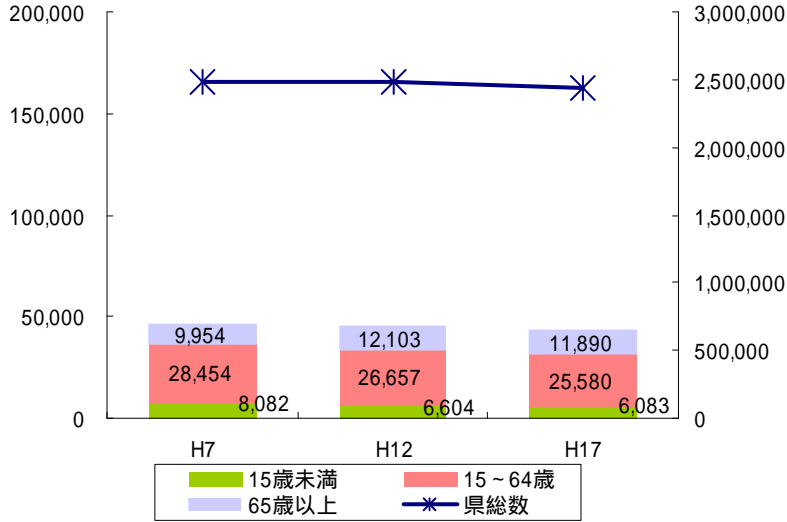
市町村合併

平成 16 年: 堀ノ内町、小出町、湯之谷村、広神村、守門村、  
広瀬村(新設)

市町村地図

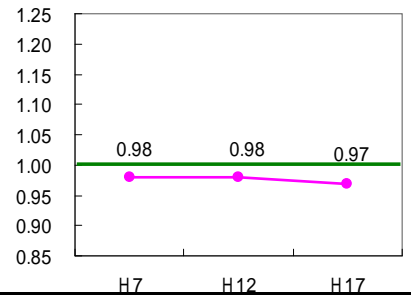


人口の推移

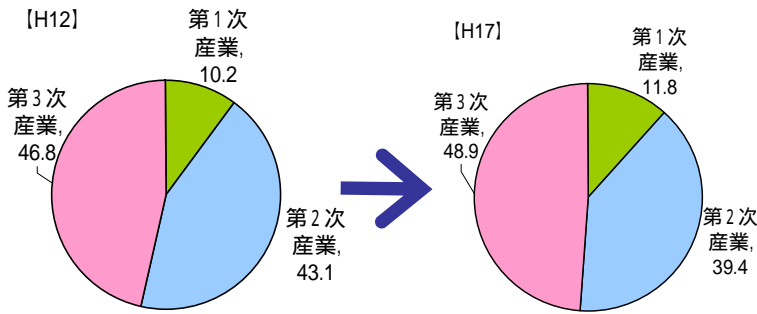


高齢化率	21% (H7)	27% (H12)	27% (H17)
年少者人口比率	17% (H7)	15% (H12)	14% (H17)

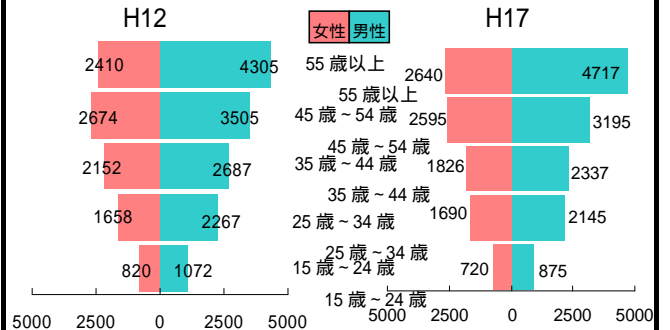
昼夜間人口比率



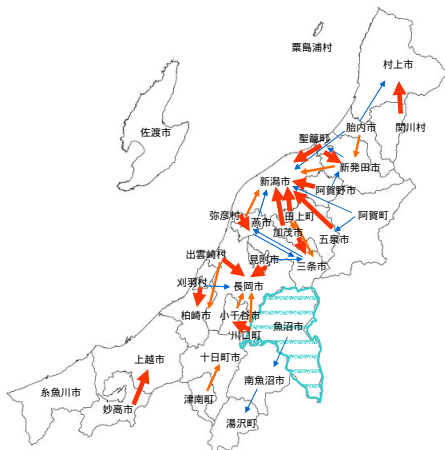
産業別就業者比率



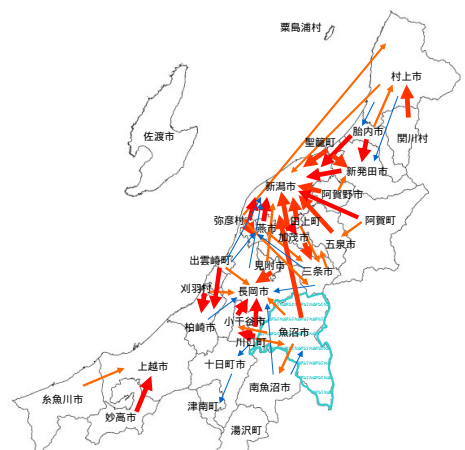
年齢別性別就業者数

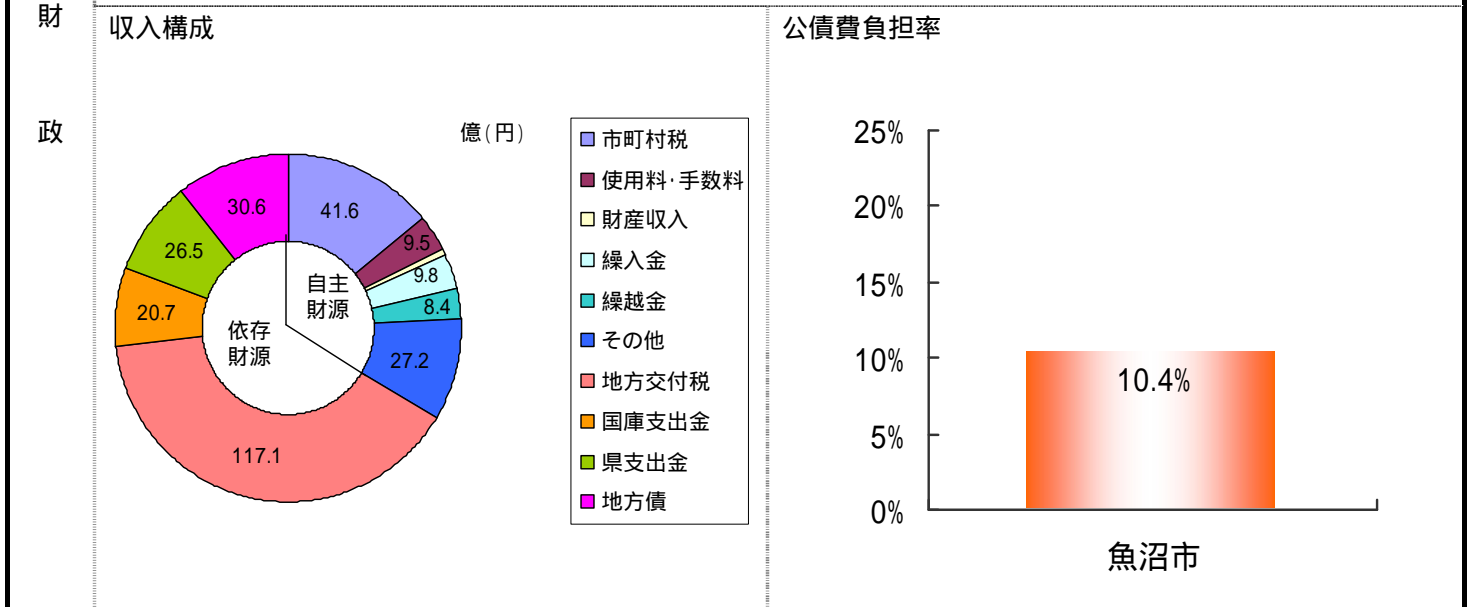
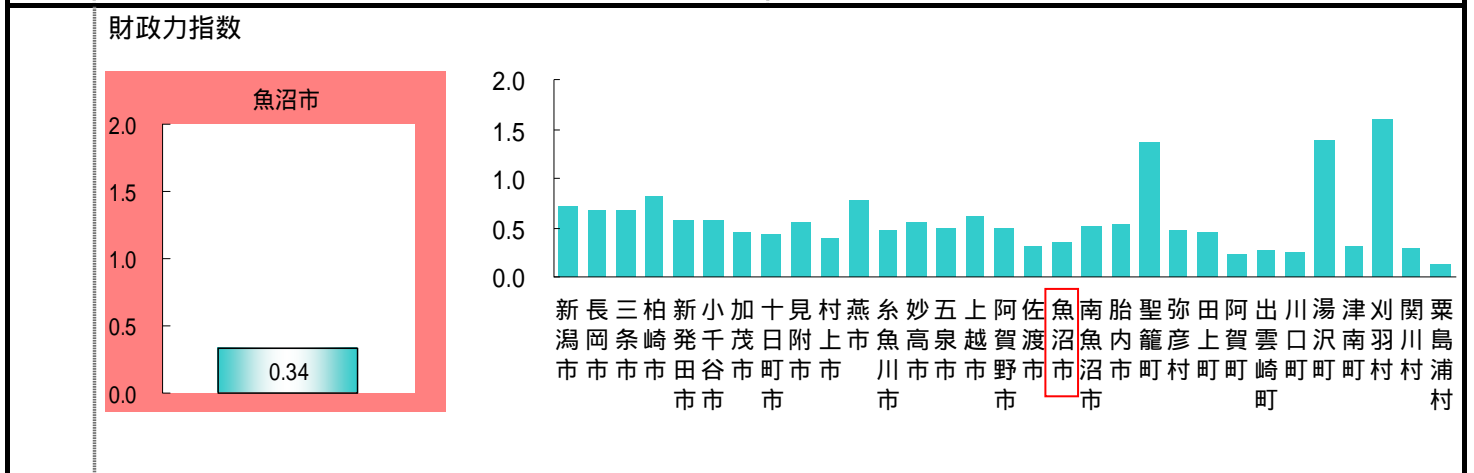
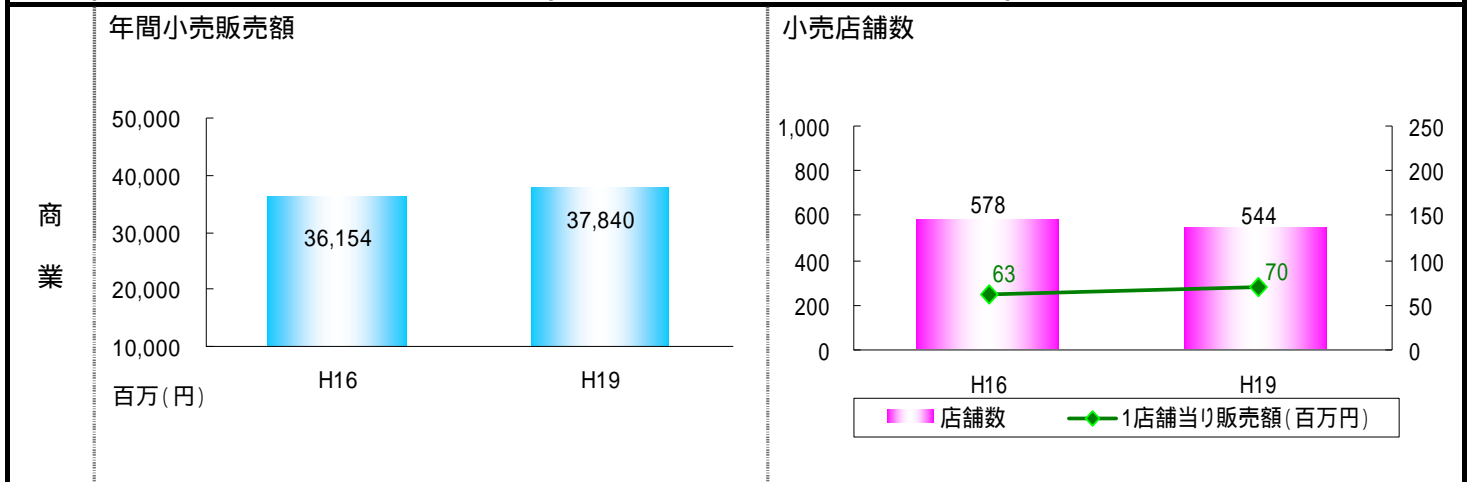
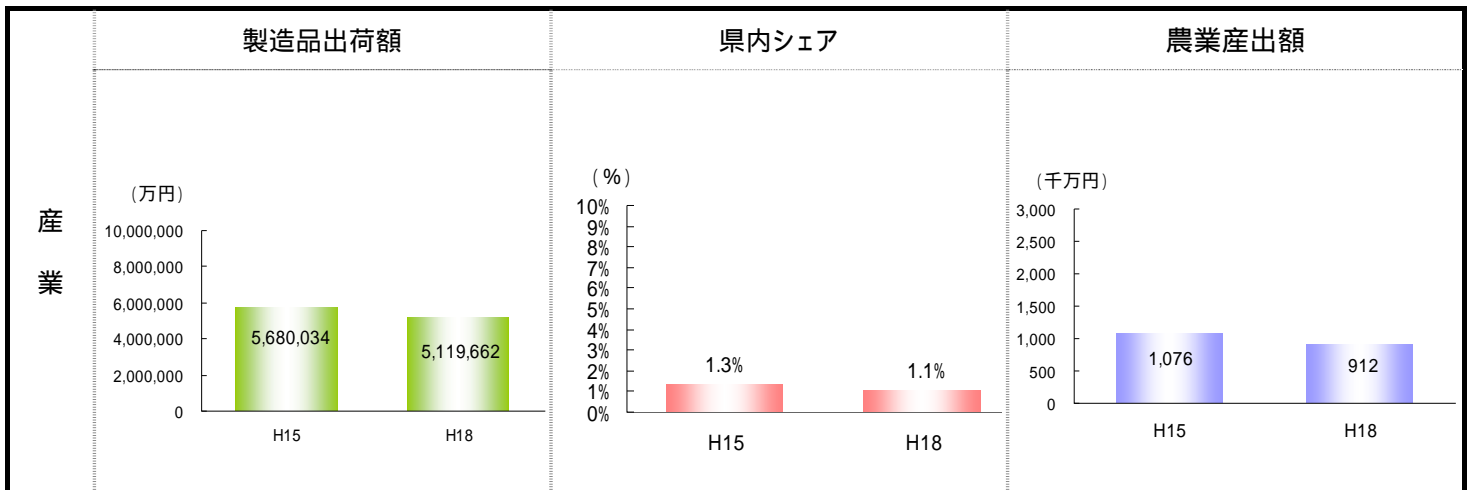


通勤流動



通学流動



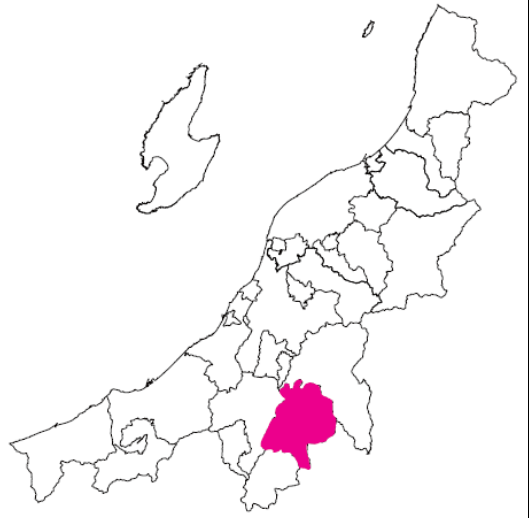


# 新潟県 南魚沼市

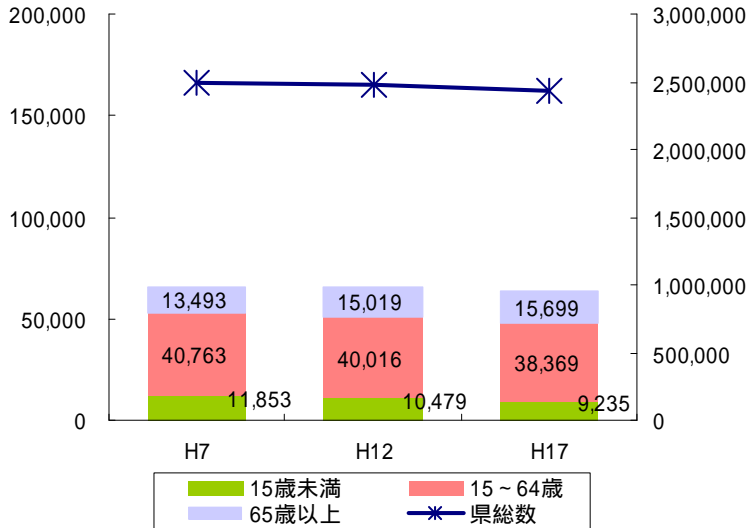
市町村合併

平成 16 年：六日町、大和町(新設)  
平成 17 年：塩沢町(編入)

市町村地図

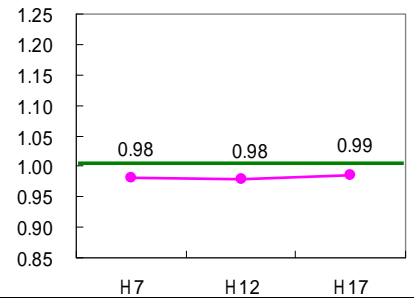


人口の推移

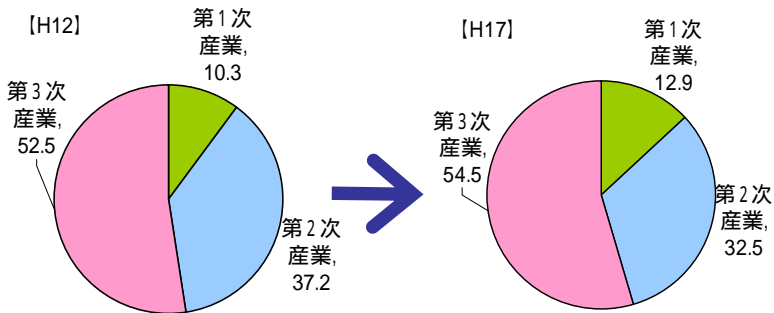


高齢化率	20% (H7)	23% (H12)	25% (H17)
年少者人口比率	18% (H7)	16% (H12)	15% (H17)

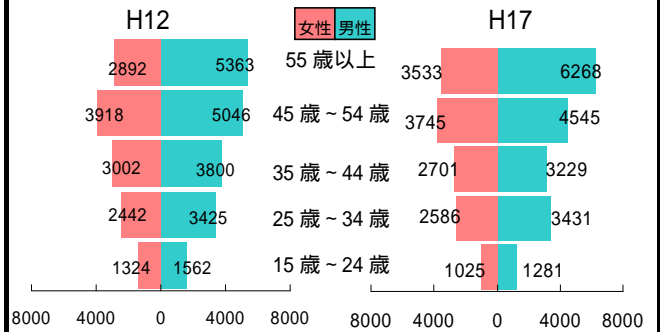
昼夜間人口比率



産業別就業者比率



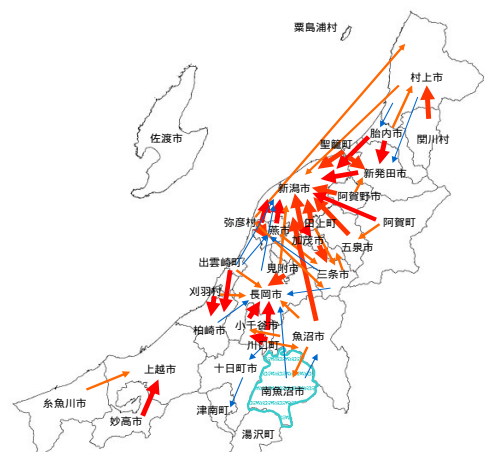
年齢別性別就業者数

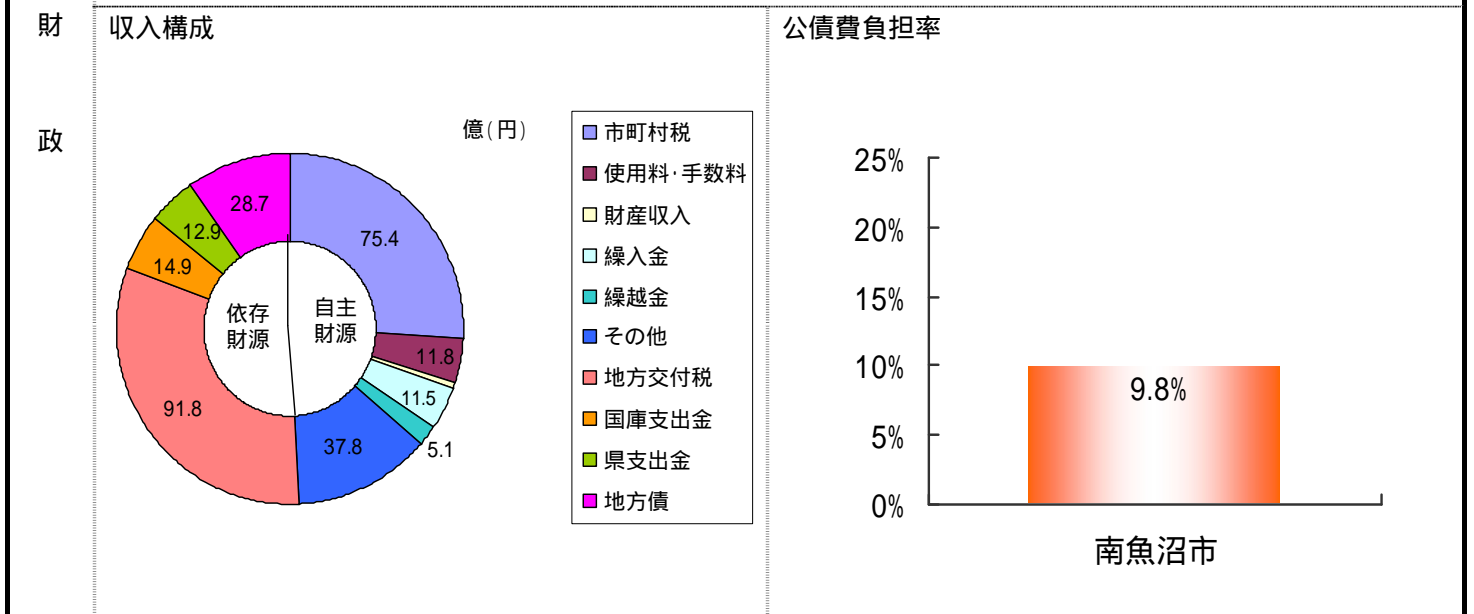
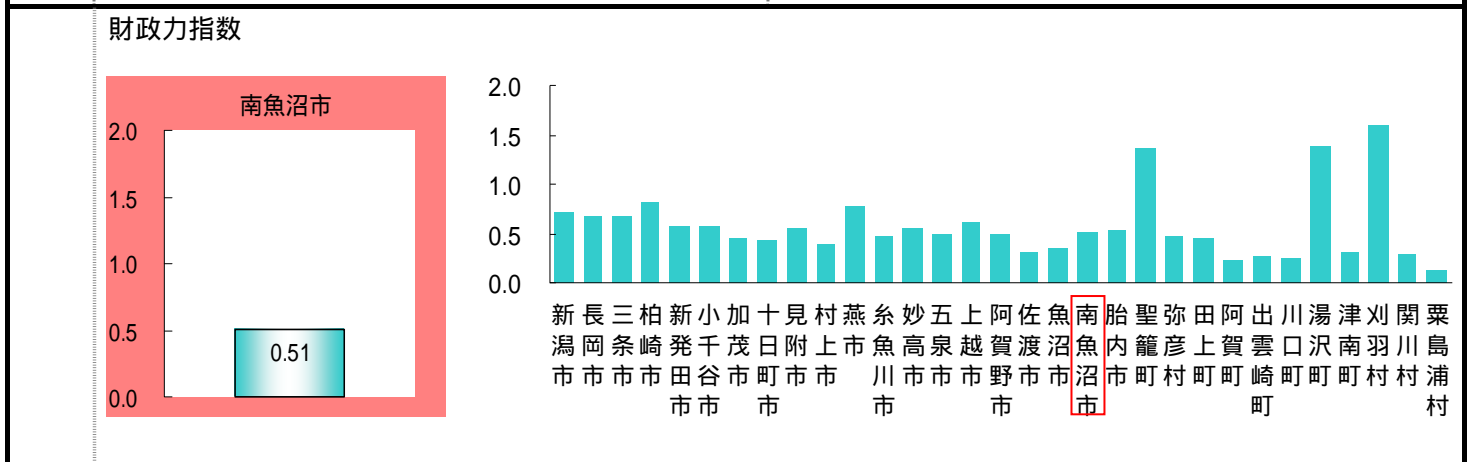
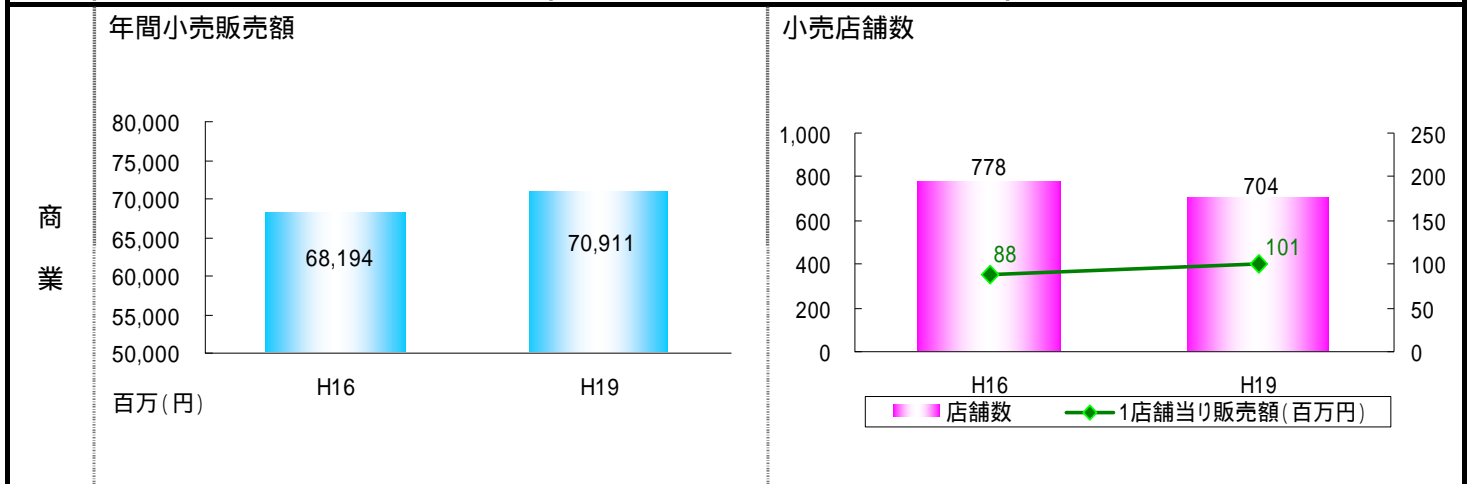
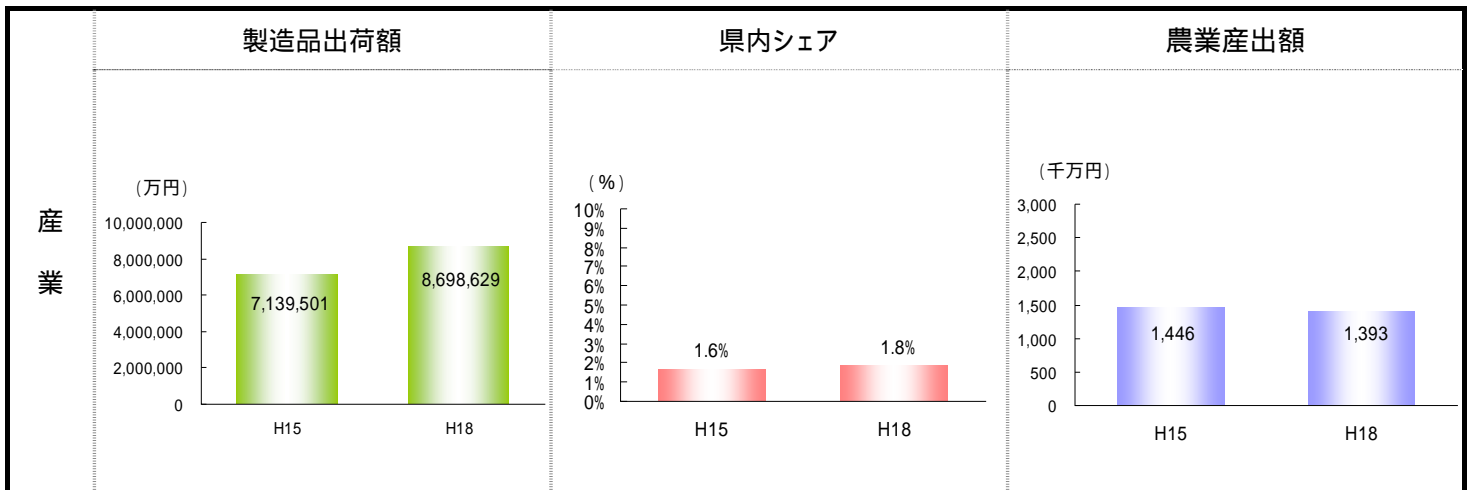


通勤流動



通学流動

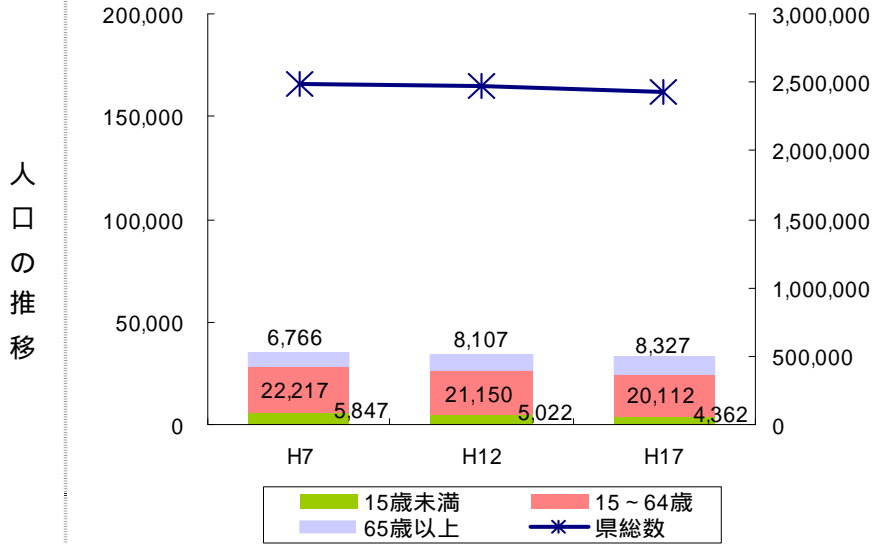
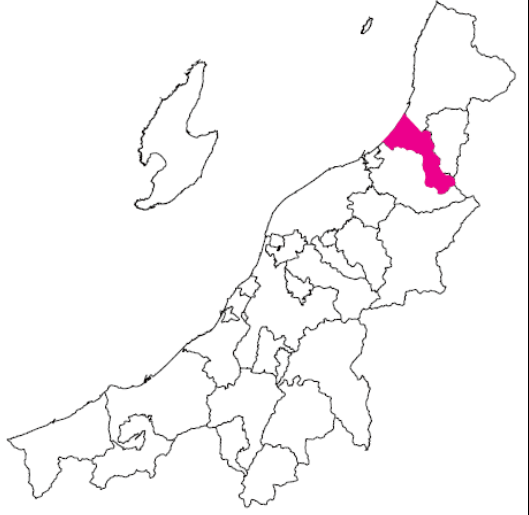




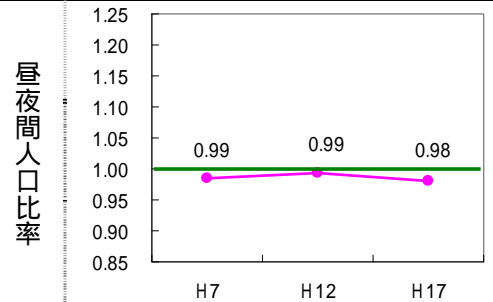
# 新潟県 胎内市

市町村合併 平成 17 年：中条町、黒川村(編入)

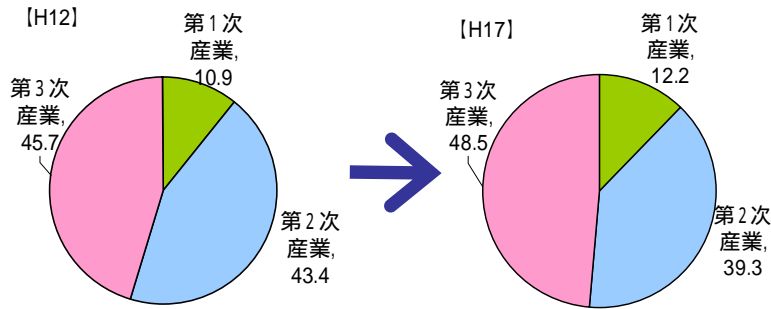
市町村地図



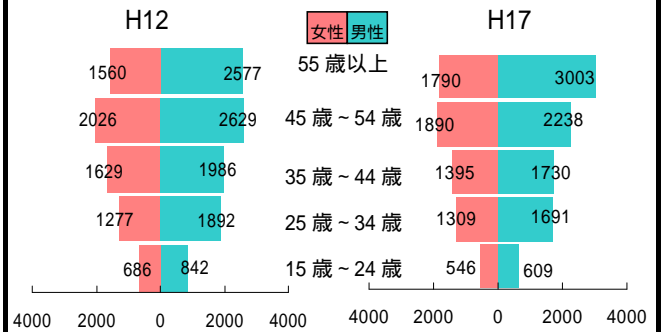
高齢化率	19% (H7)	24% (H12)	25% (H17)
年少者人口比率	17% (H7)	15% (H12)	13% (H17)



産業別就業者比率



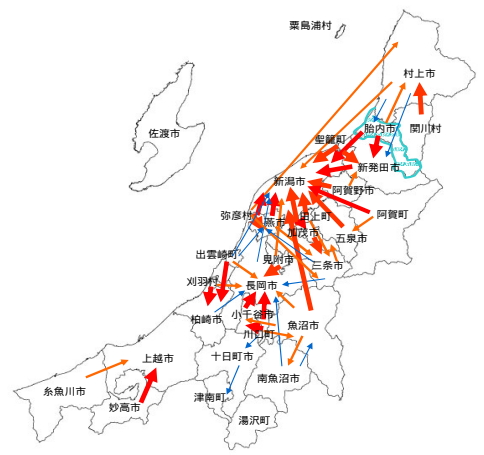
年齢別性別就業者数



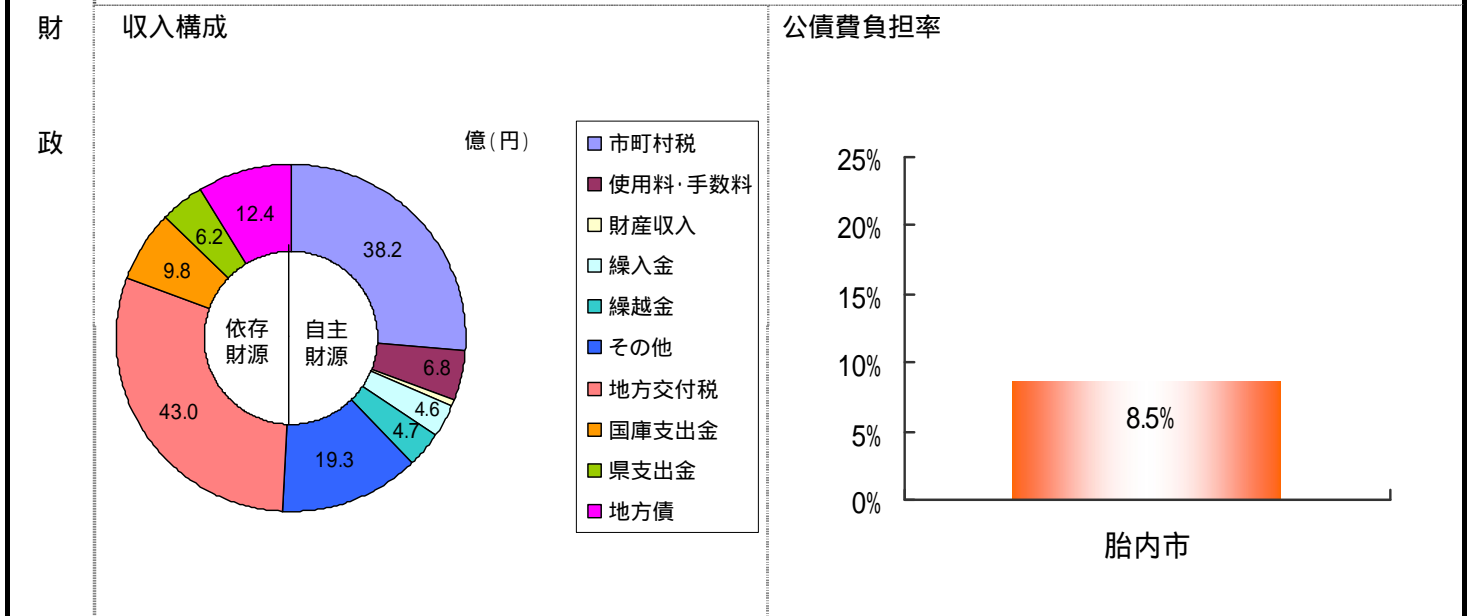
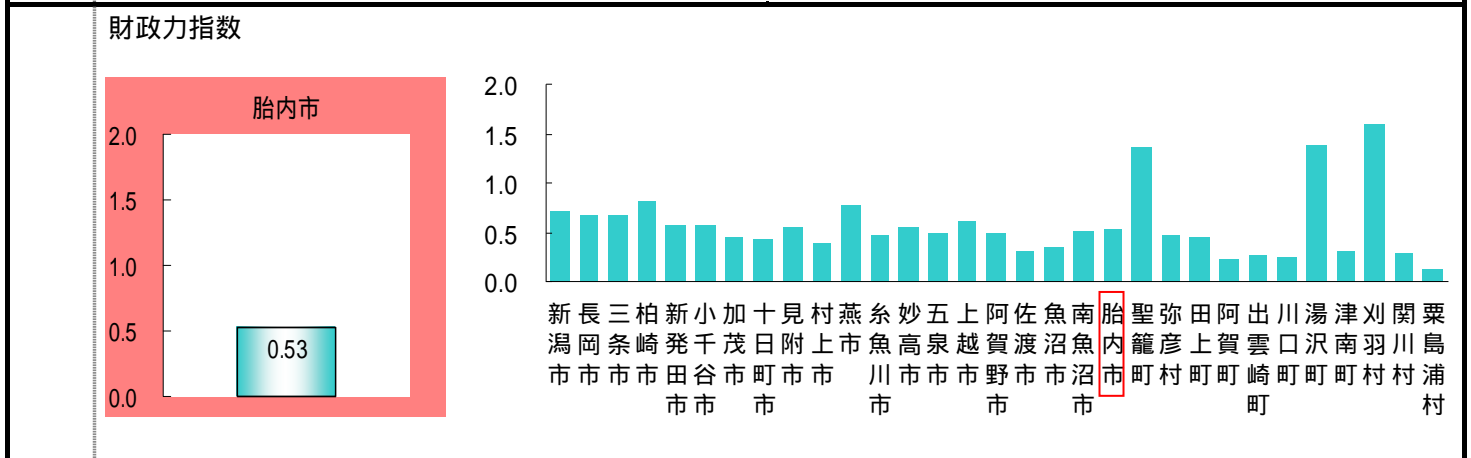
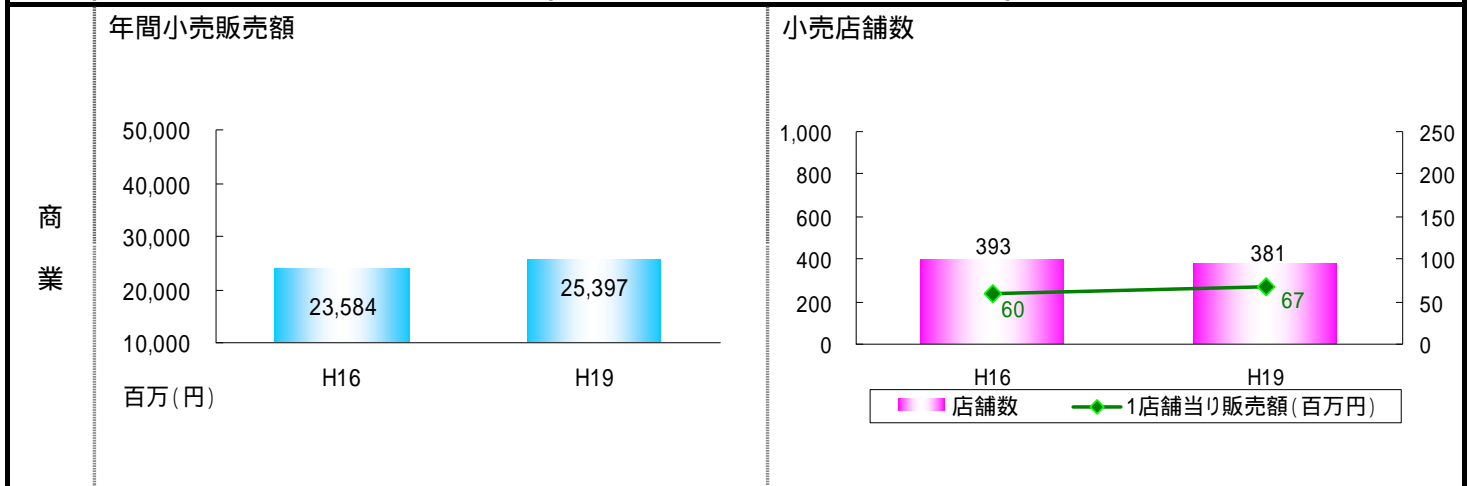
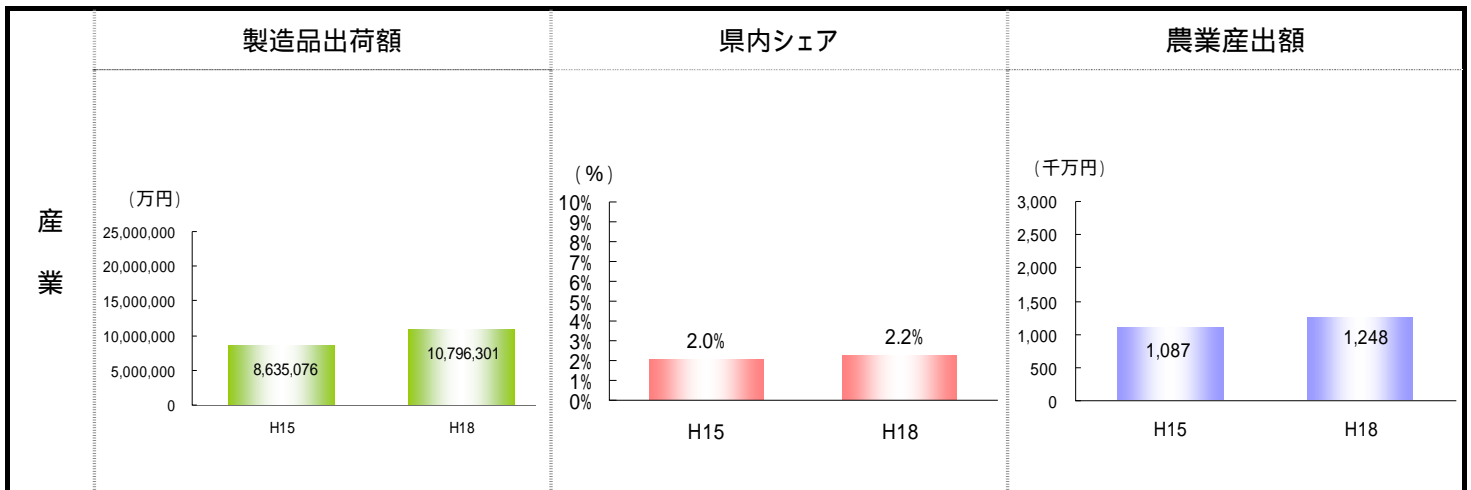
通勤流動



通学流動



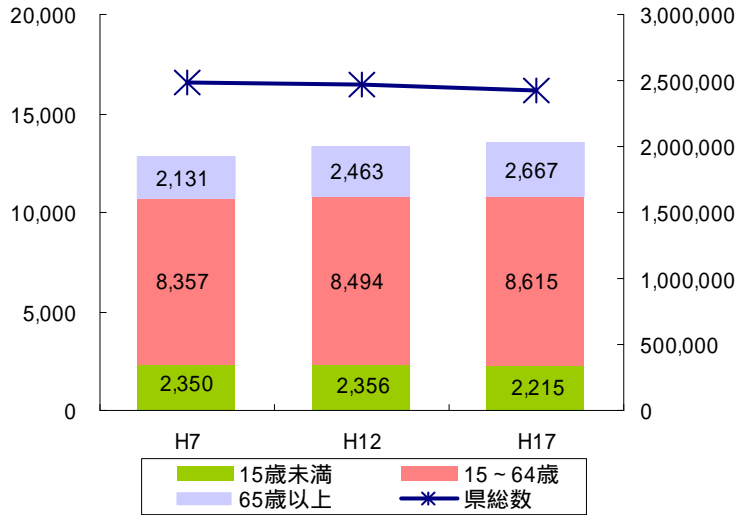




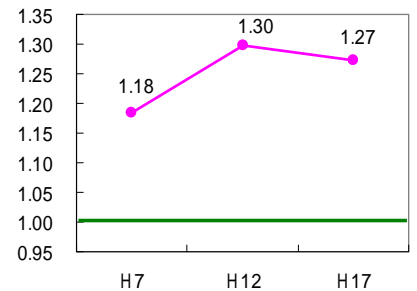
市町村合併

市町村地図

人口の推移

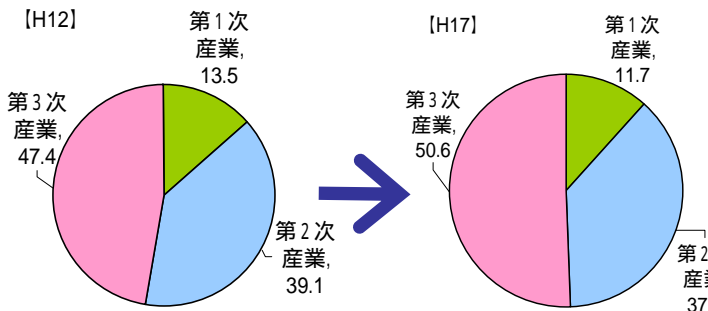


昼夜間人口比率

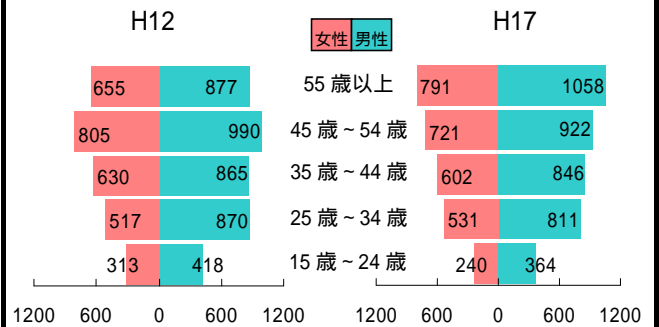


高齢化率	17% (H7)	19% (H12)	20% (H17)
年少者人口比率	18% (H7)	18% (H12)	16% (H17)

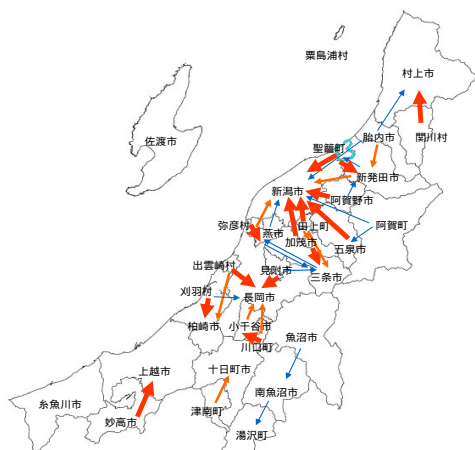
産業別就業者比率



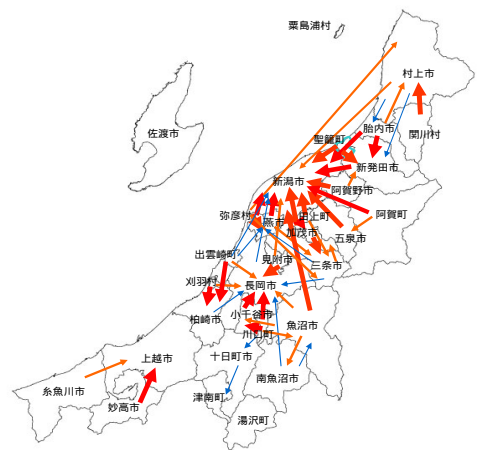
年齢別性別就業者数

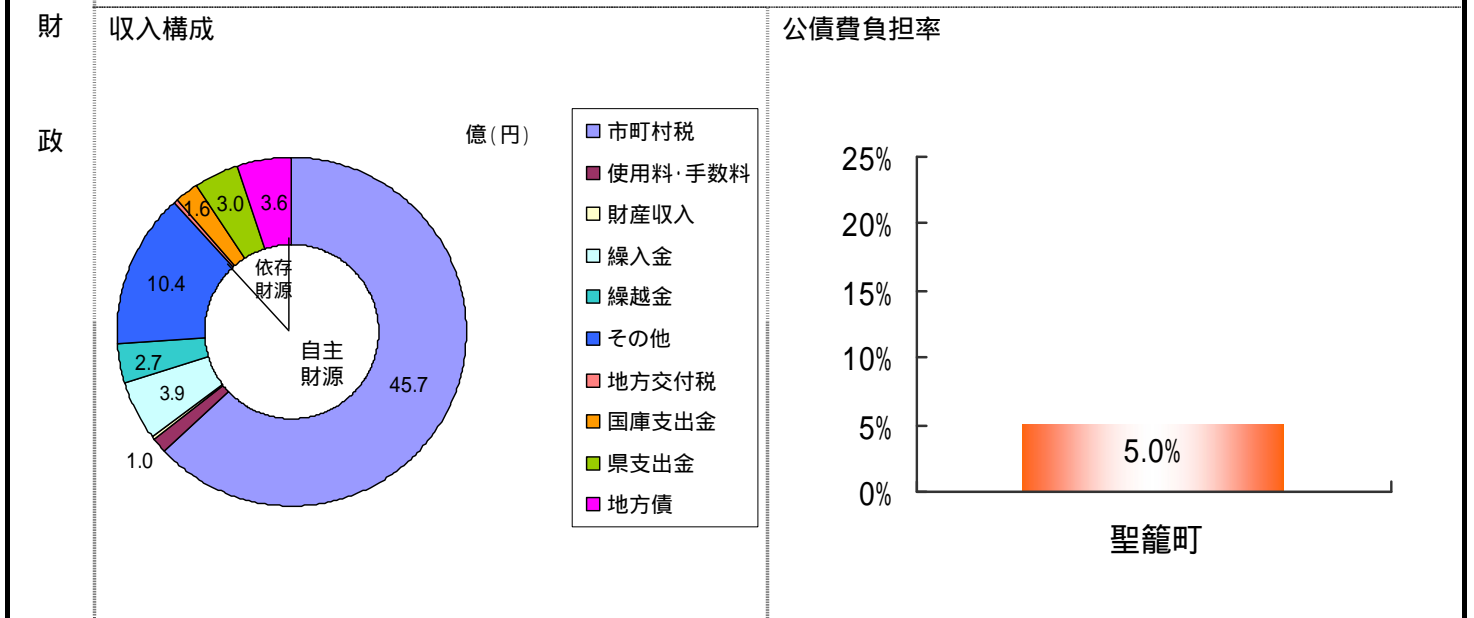
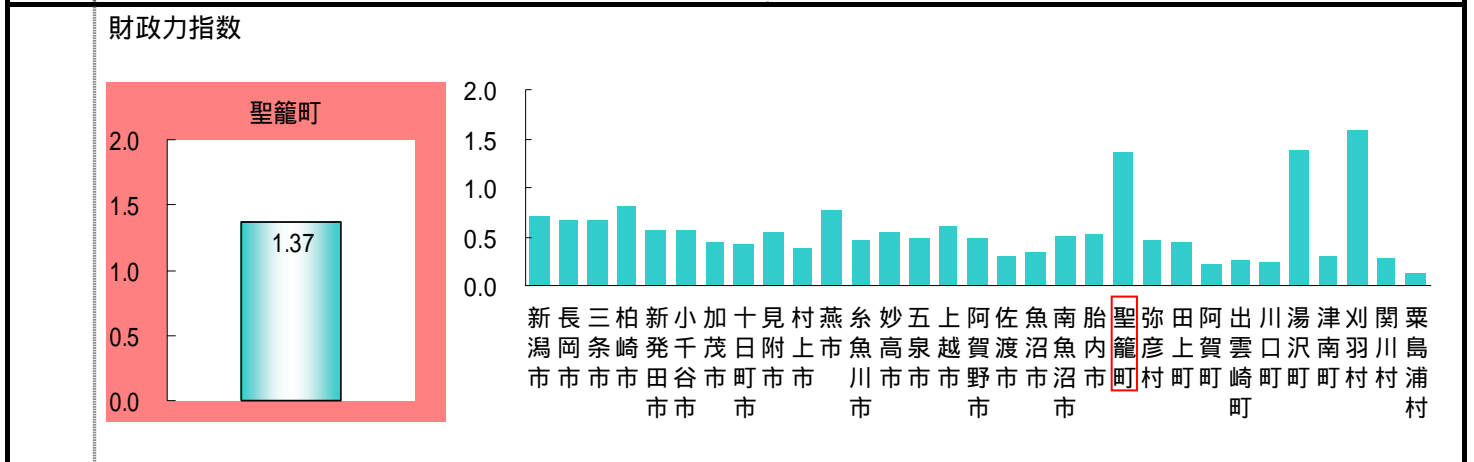
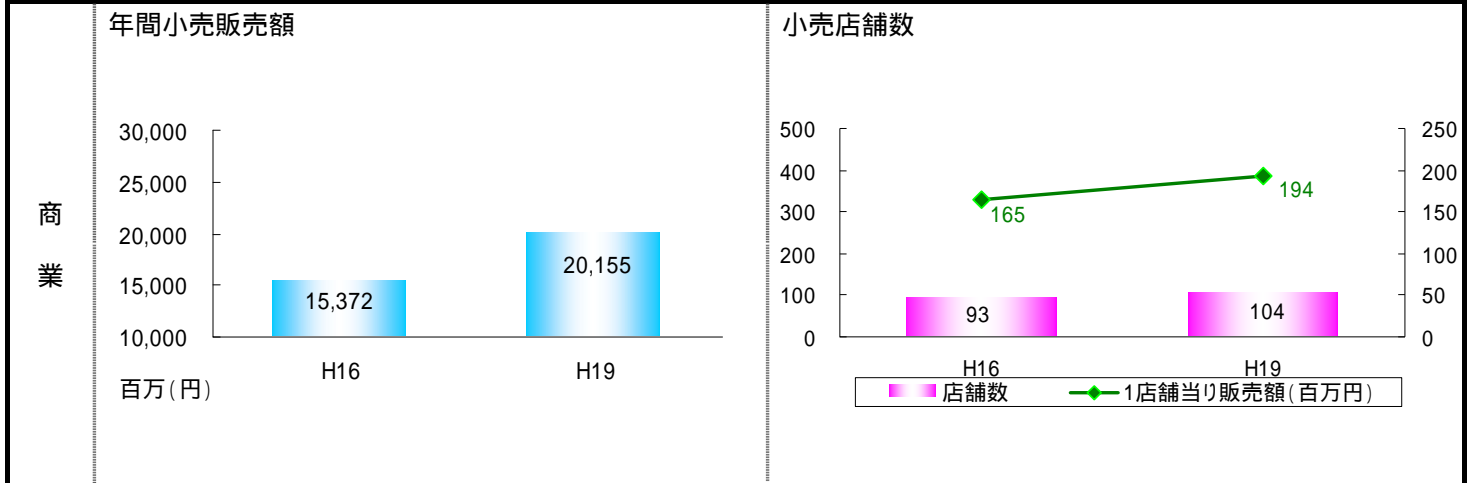
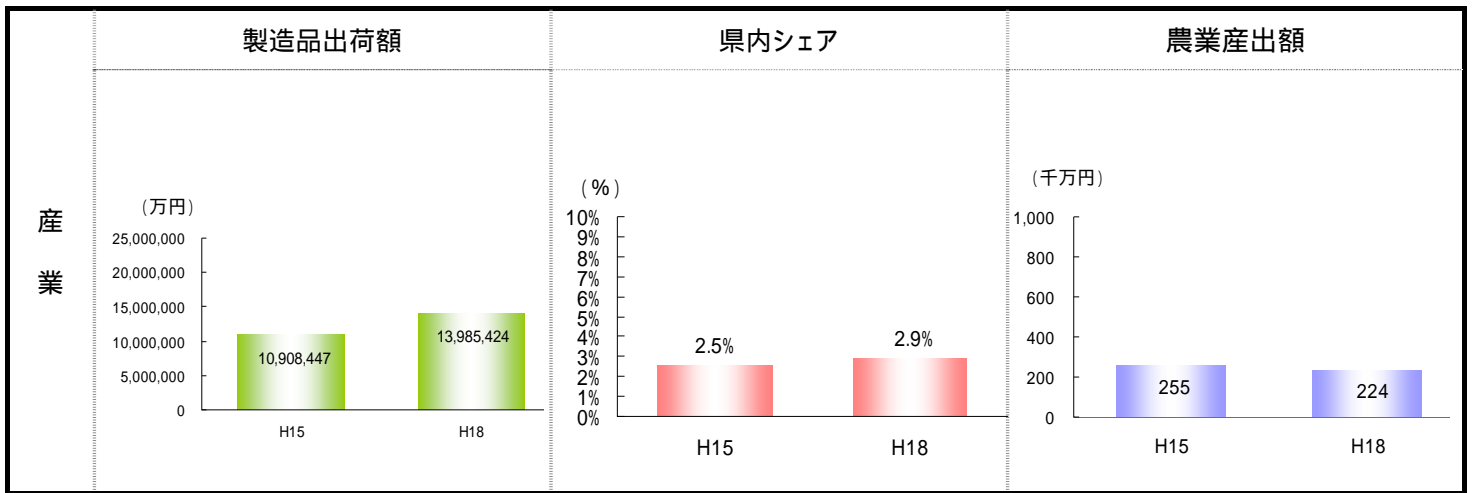


通勤流動



通学流動



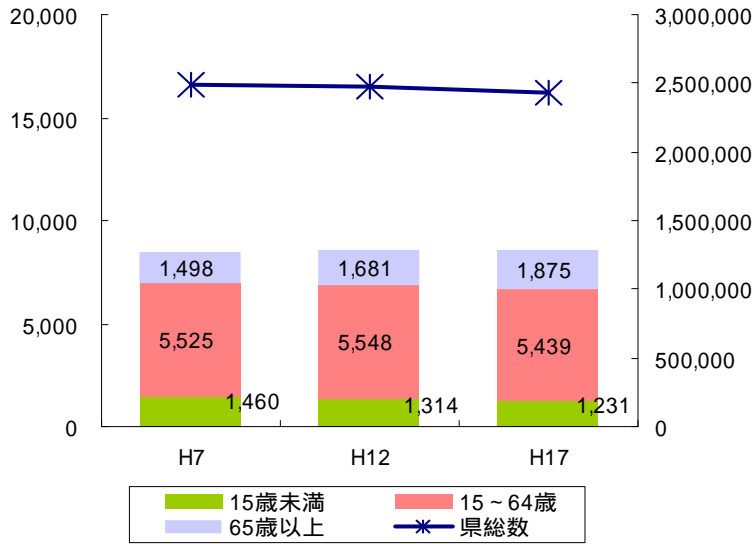


# 新潟県 弥彦村

市町村合併

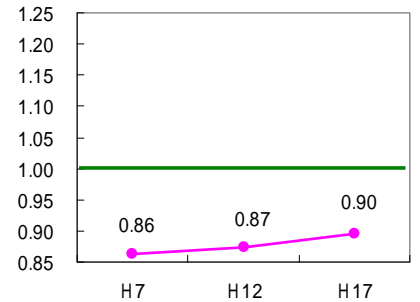
市町村地図

人口の推移

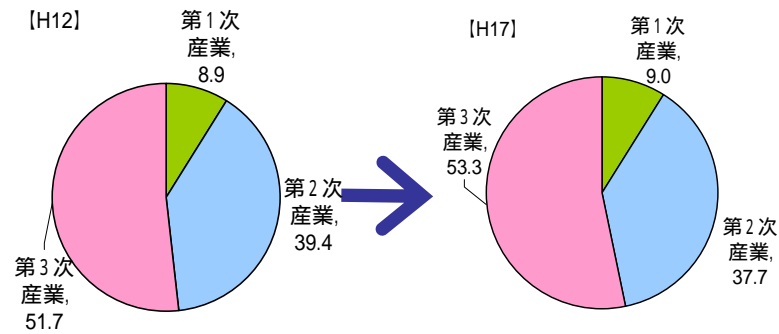


高齢化率	18% (H7)	20% (H12)	22% (H17)
年少者人口比率	17% (H7)	15% (H12)	14% (H17)

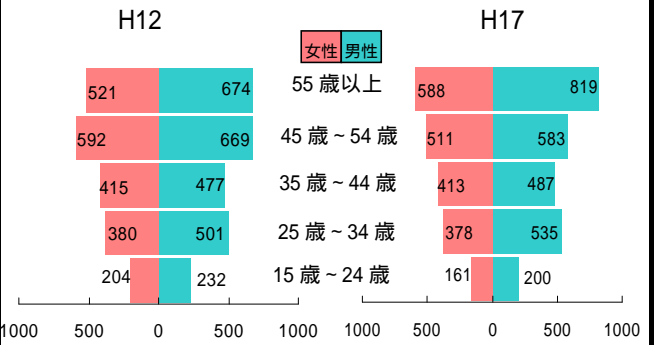
昼夜間人口比率



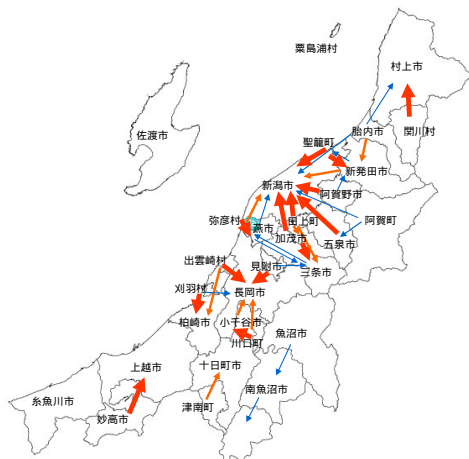
産業別就業者率



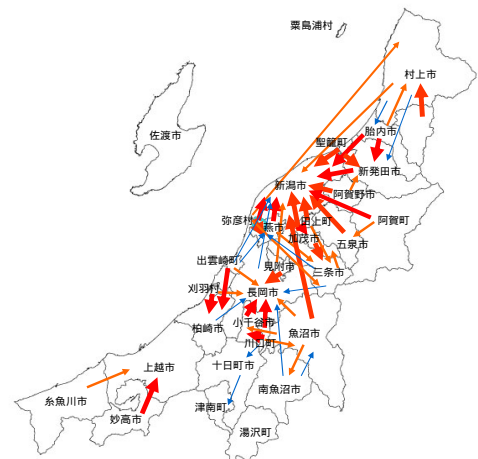
年齢別性別就業者数

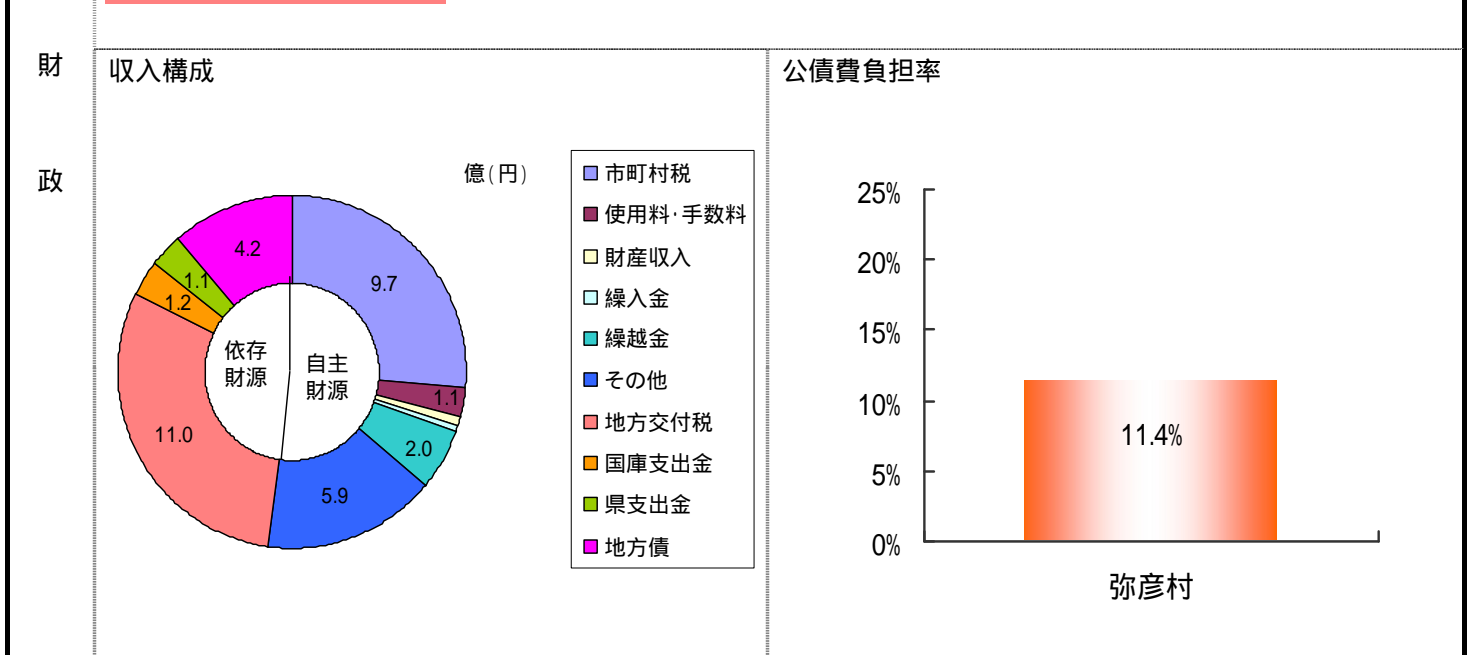
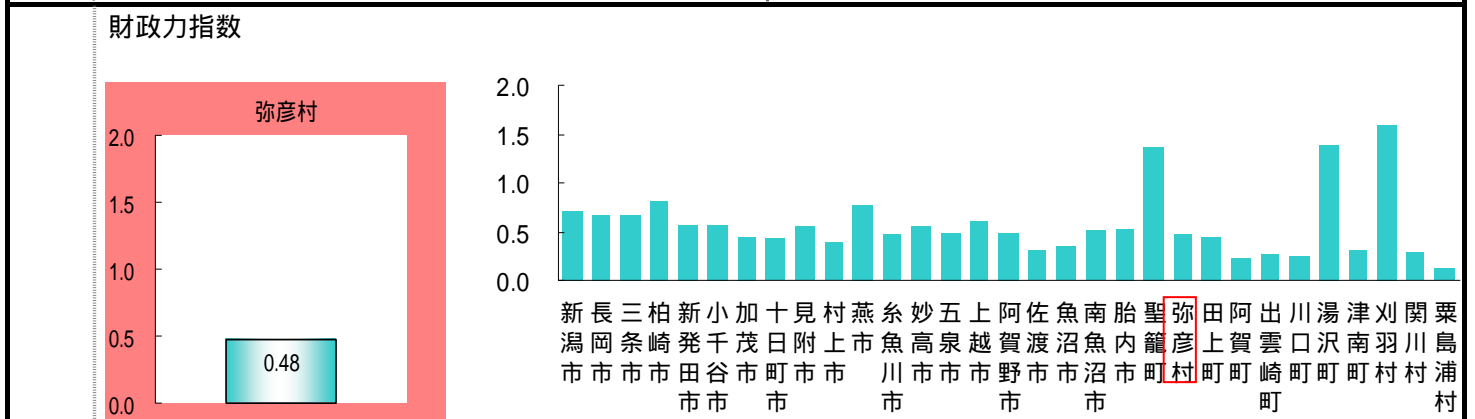
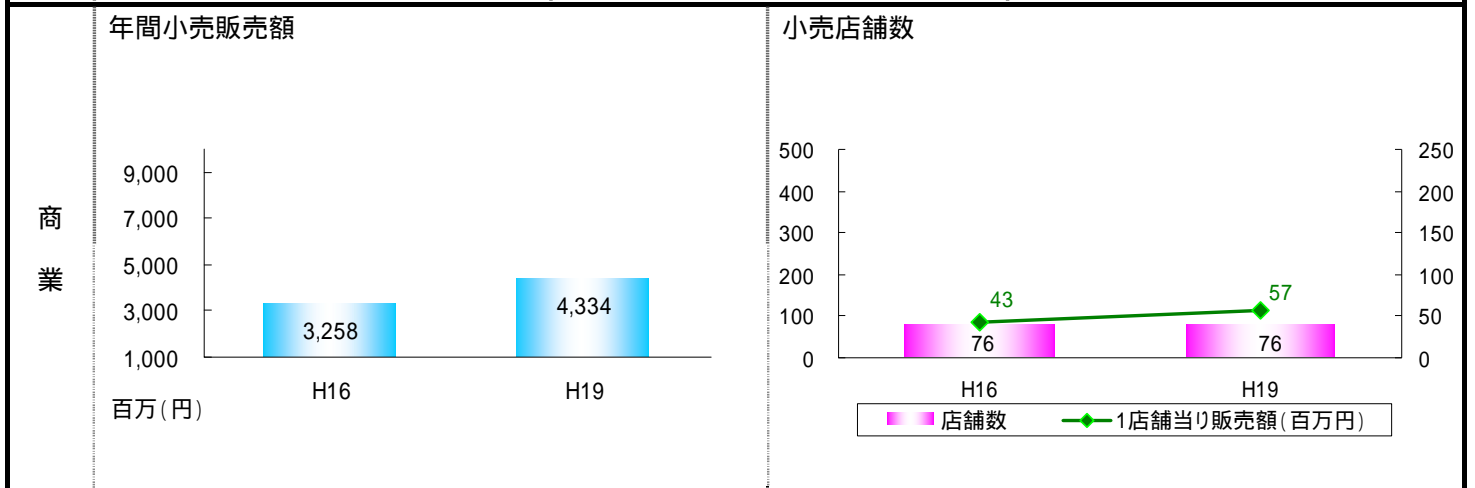
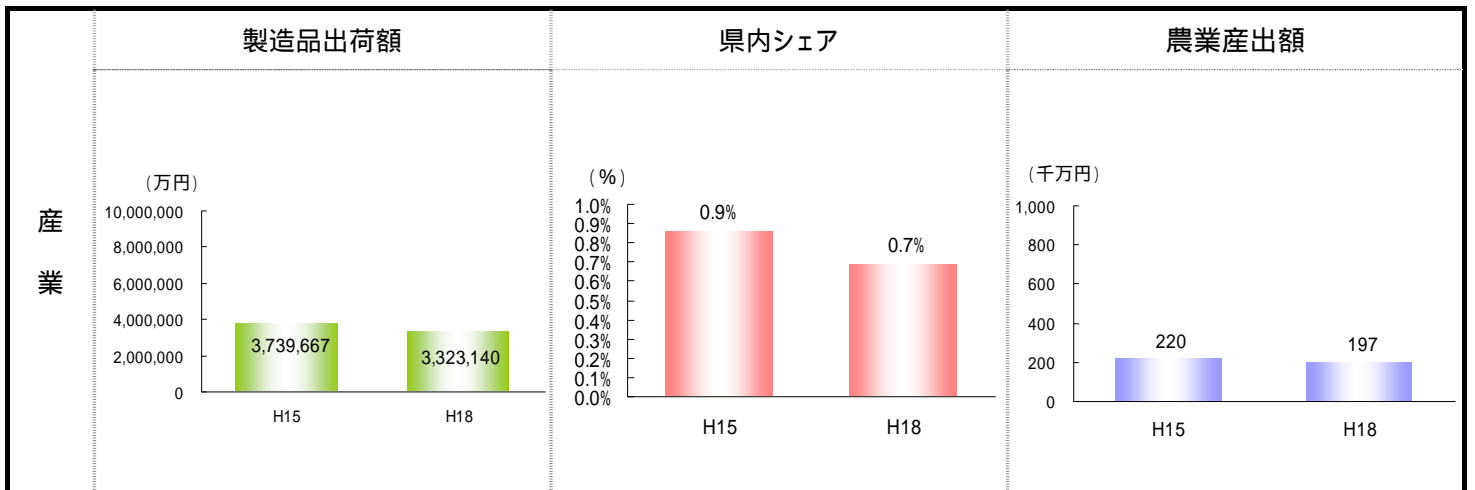


通勤流動



通学流動



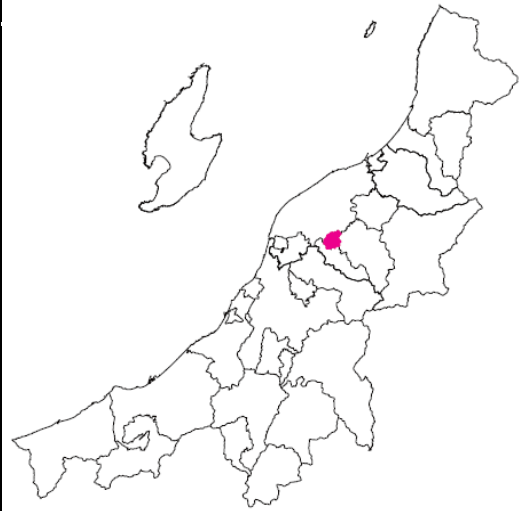
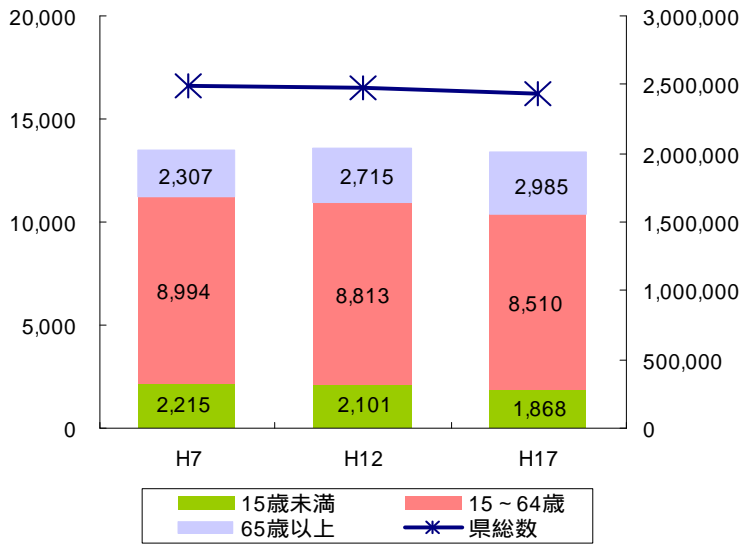


# 新潟県 田上町

市町村合併

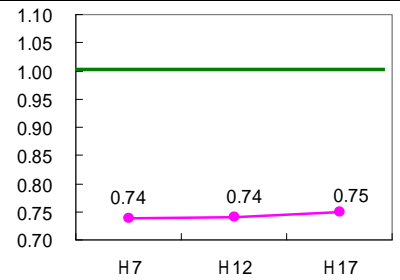
市町村地図

人口の推移

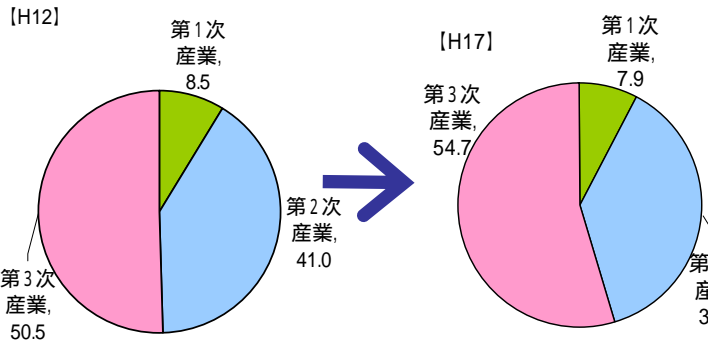


高齢化率	17% (H7)	20% (H12)	22% (H17)
年少者人口比率	16% (H7)	15% (H12)	14% (H17)

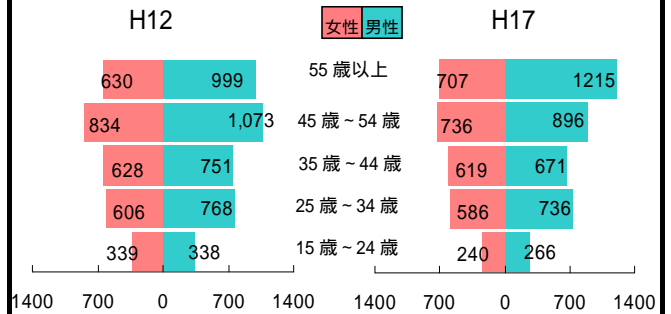
昼夜間人口比率



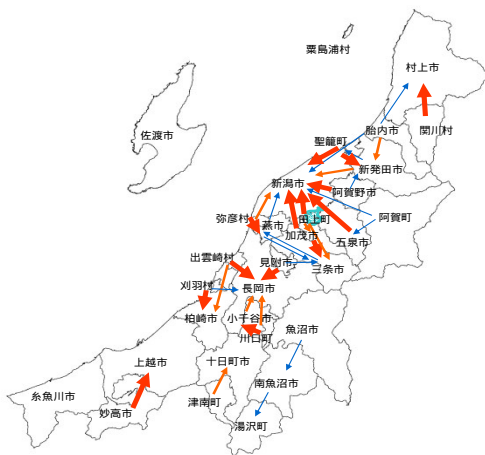
産業別就業者比率



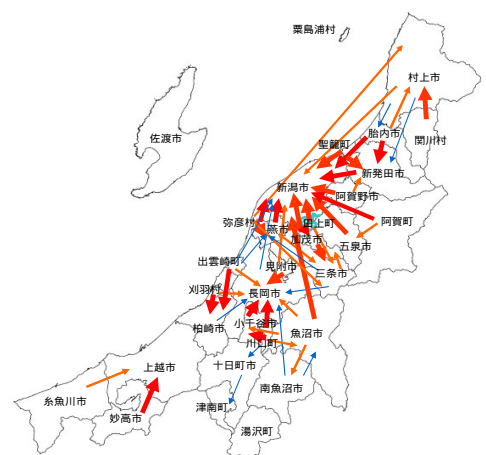
年齢別性別就業者数

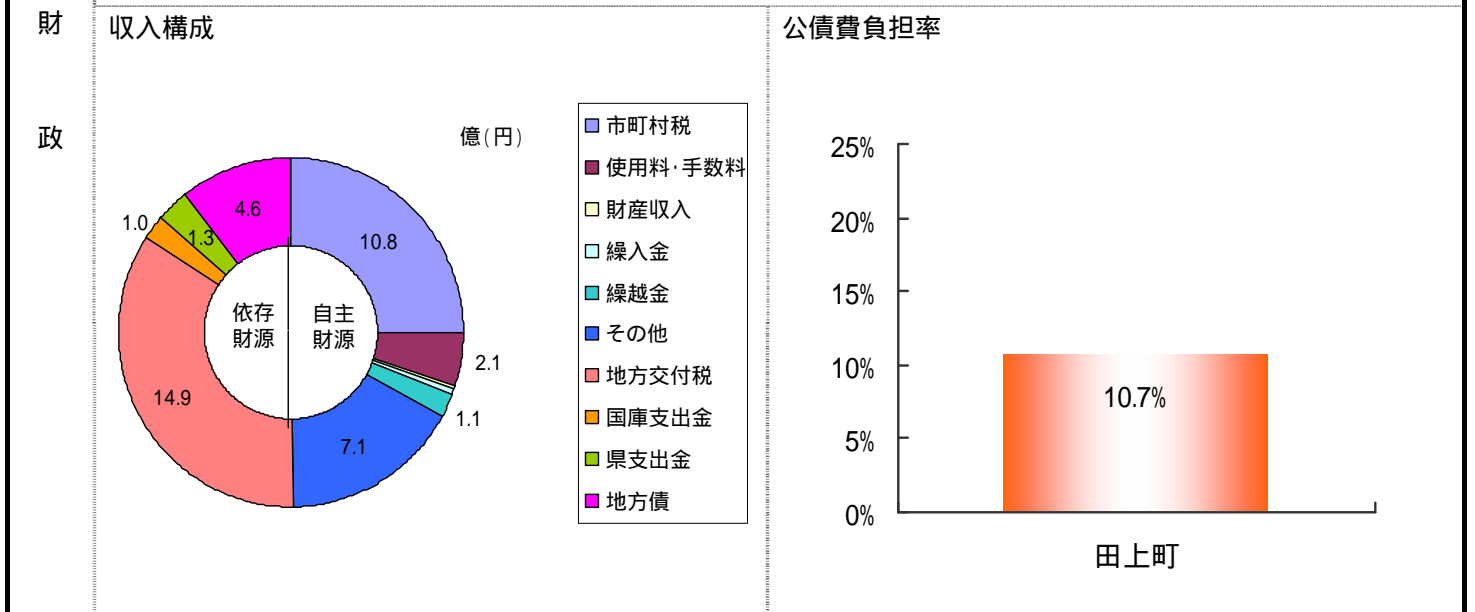
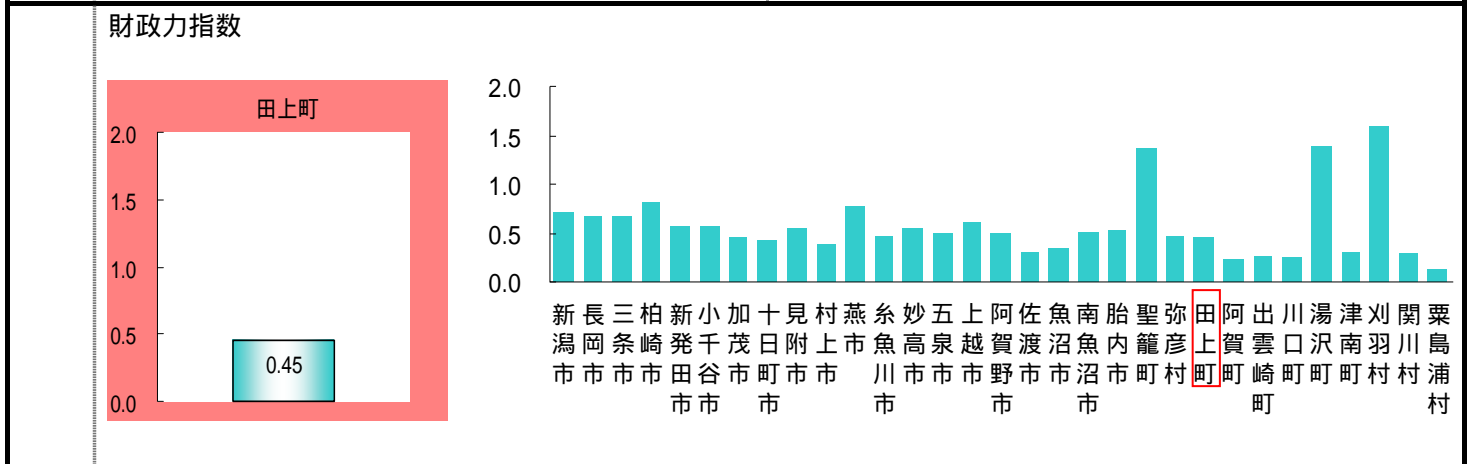
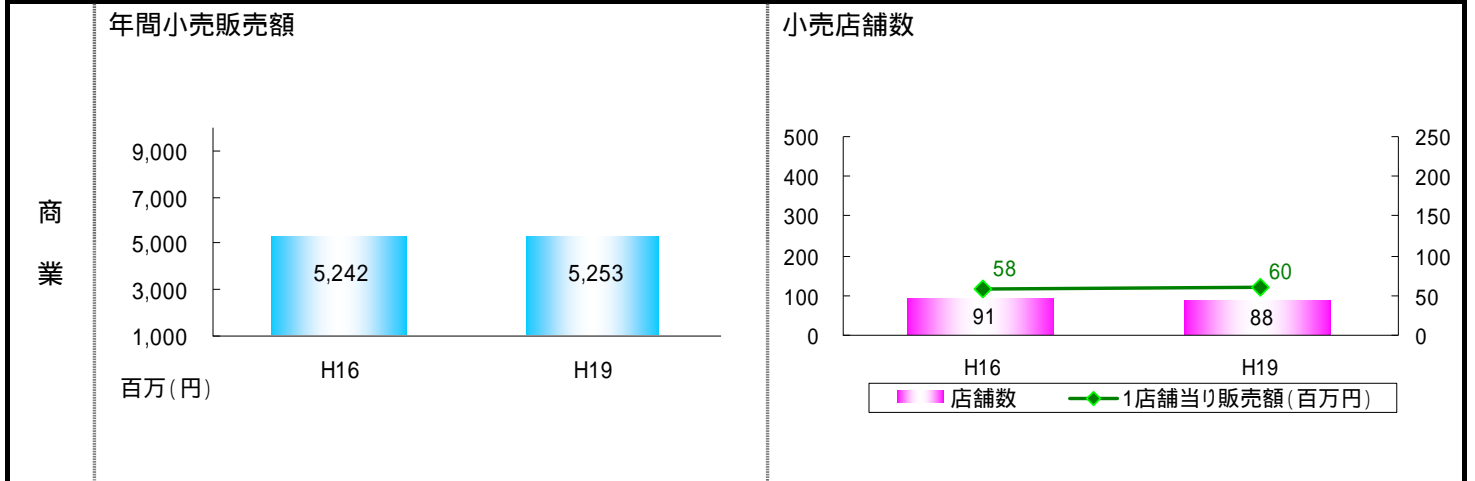
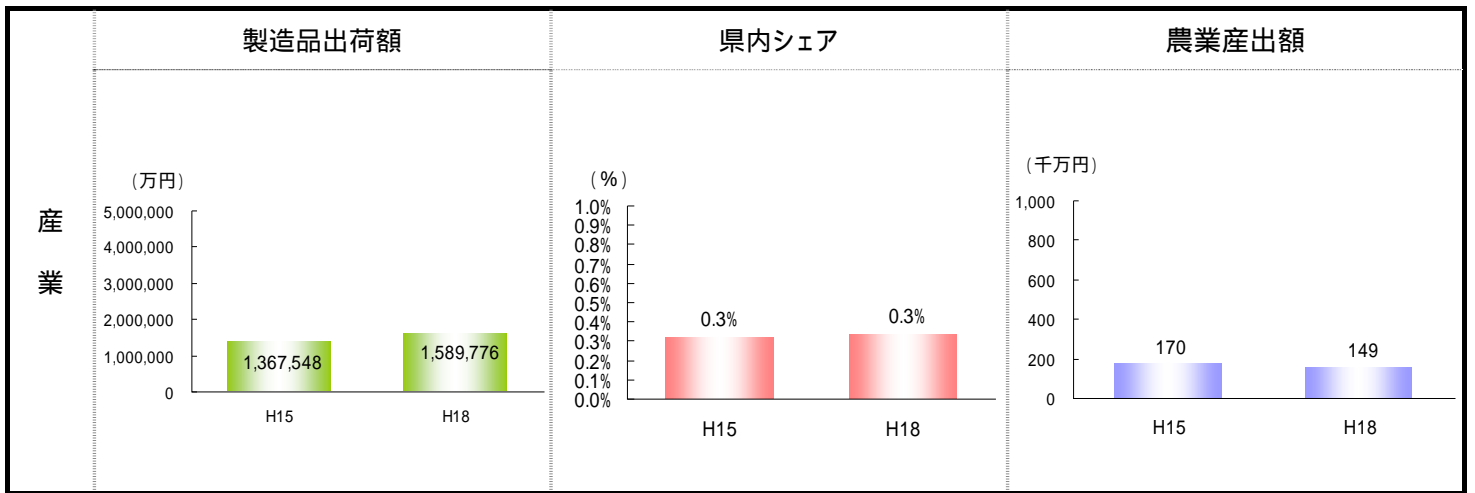


通勤流動



通学流動

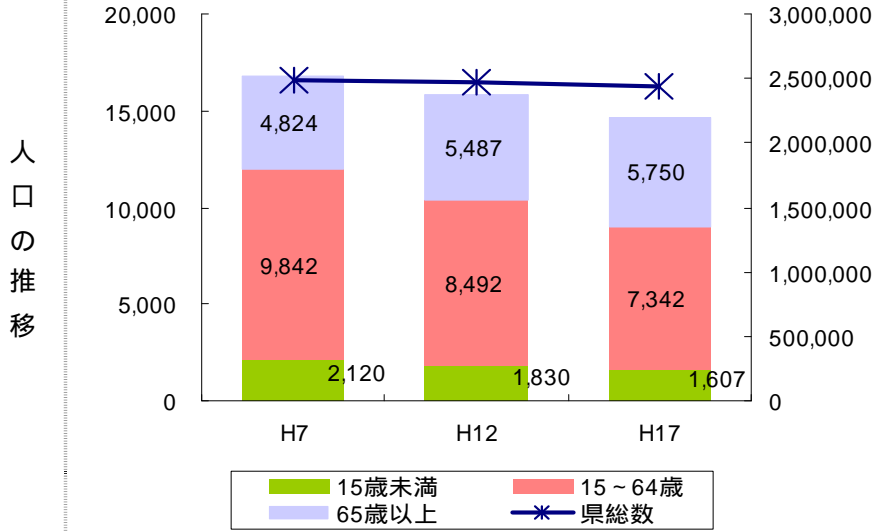
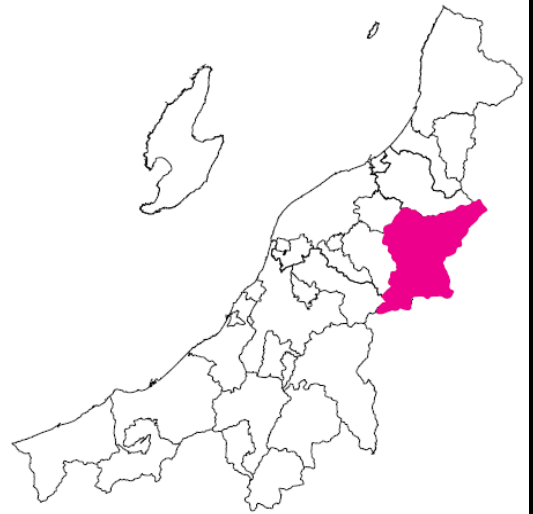




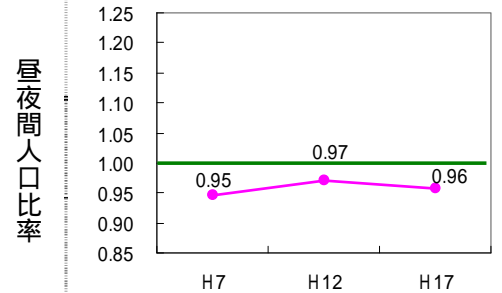
# 新潟県 阿賀町

市町村合併 平成 17 年：津川町、鹿瀬町、上川村、三川村(編入)

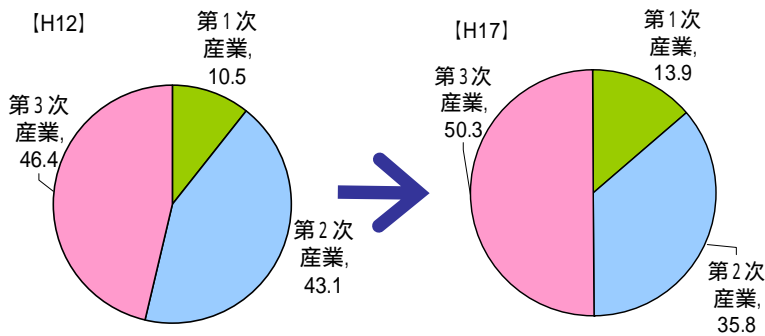
市町村地図



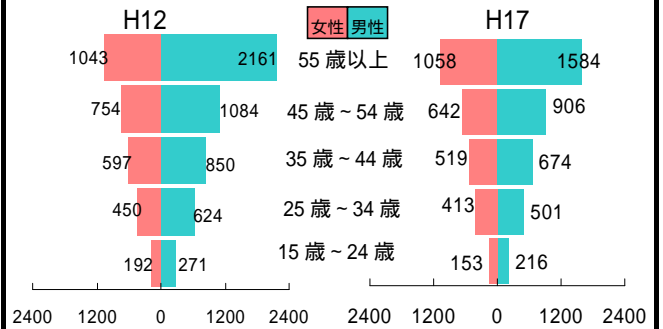
高齢化率	29% (H7)	35% (H12)	39% (H17)
年少者人口比率	13% (H7)	12% (H12)	11% (H17)



産業別就業者比率



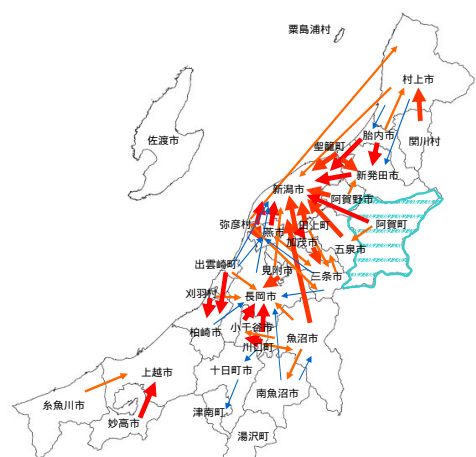
年齢別性別就業者数



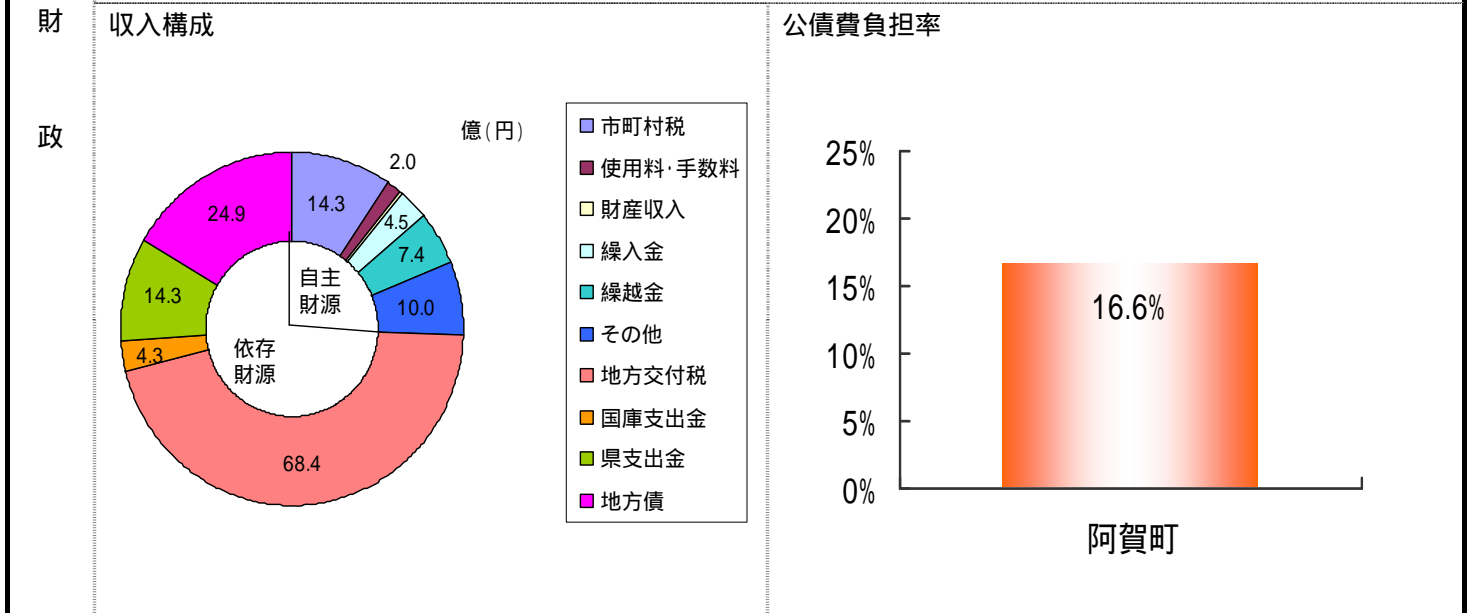
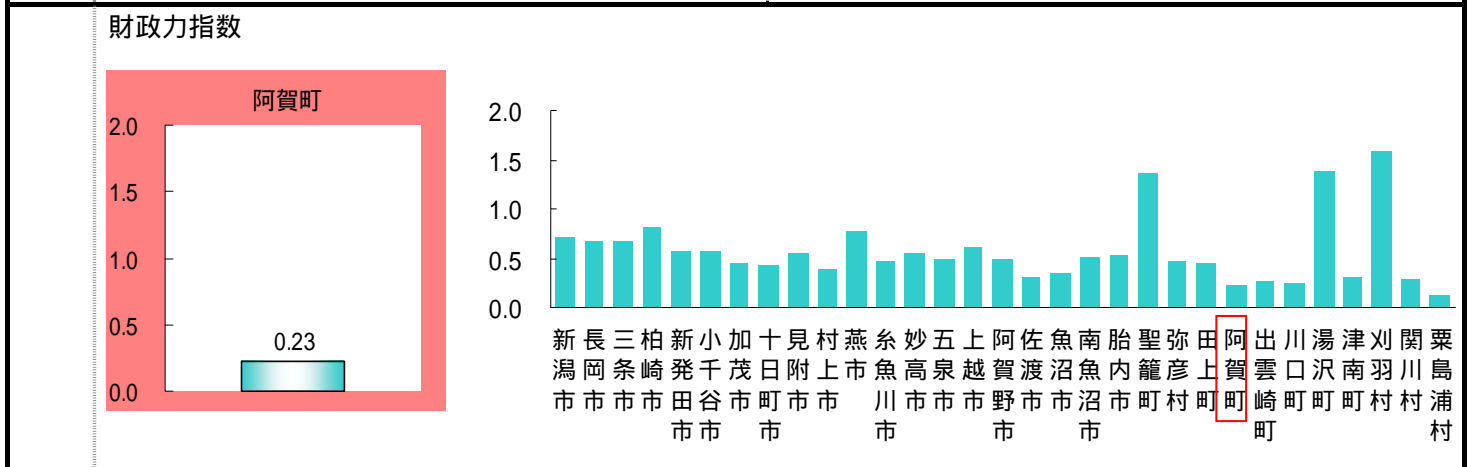
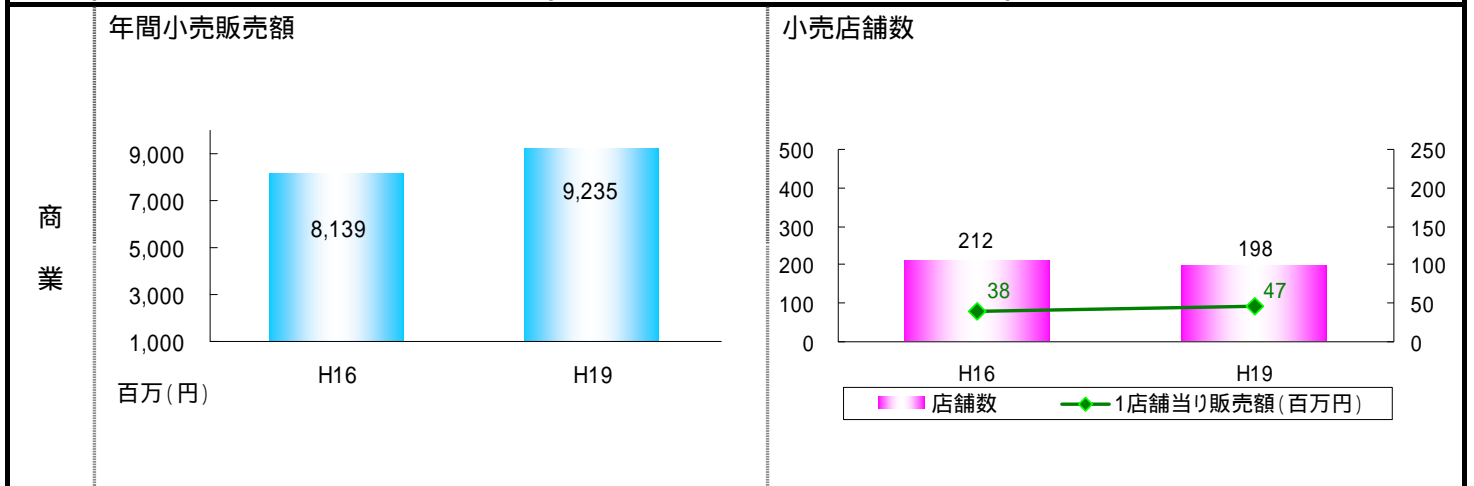
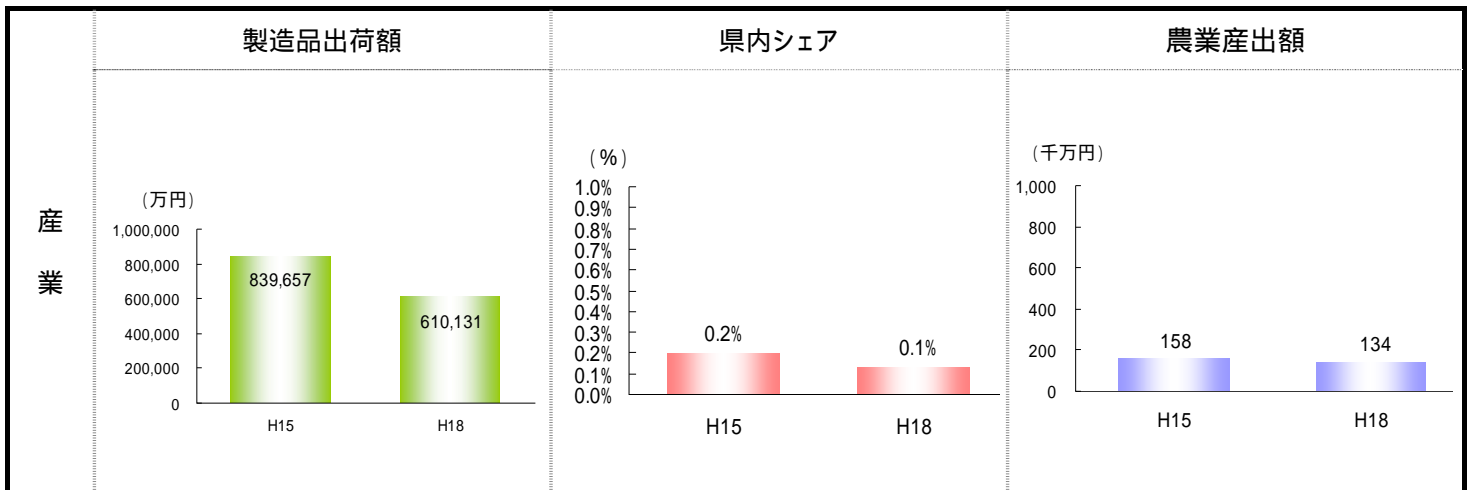
通勤流動



通学流動



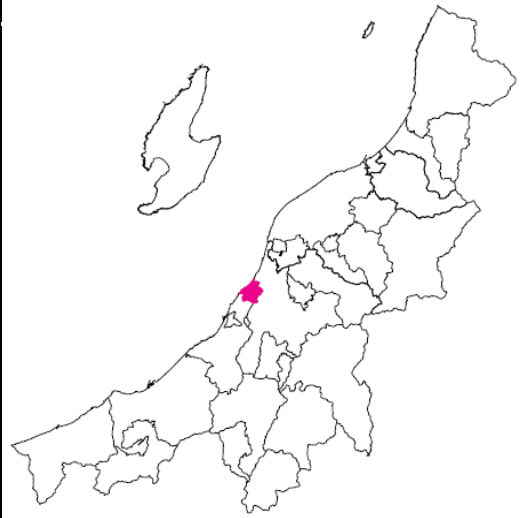
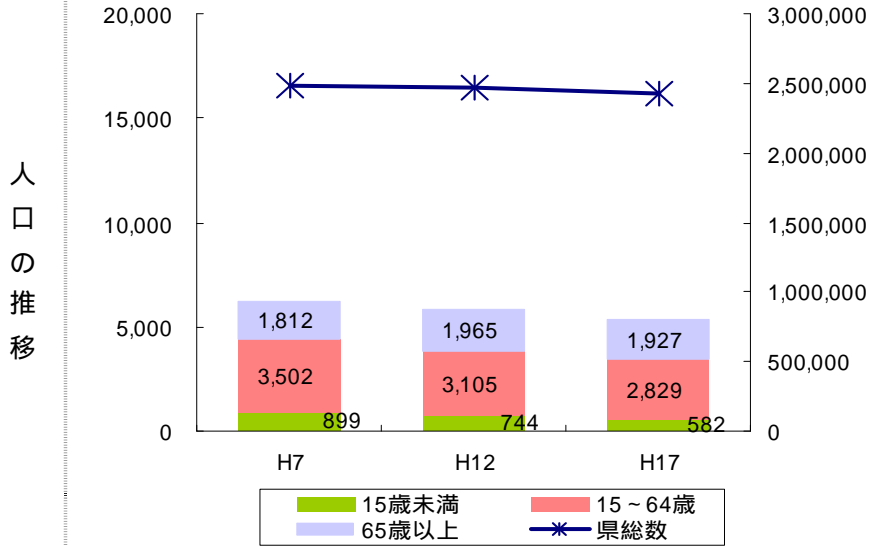




# 新潟県 出雲崎町

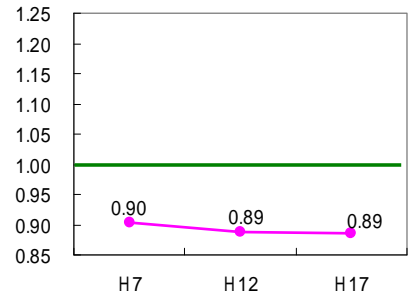
市町村合併

市町村地図

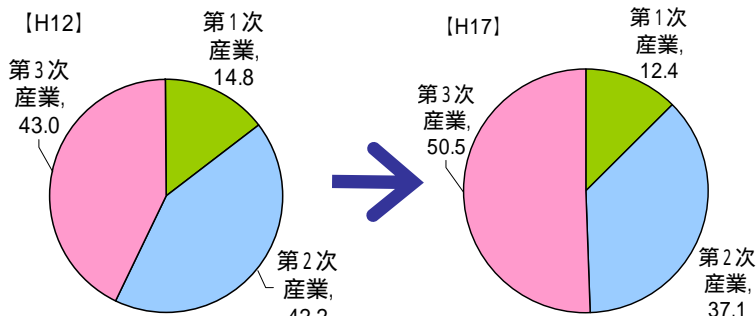


高齢化率	29% (H7)	34% (H12)	36% (H17)
年少者人口比率	14% (H7)	13% (H12)	11% (H17)

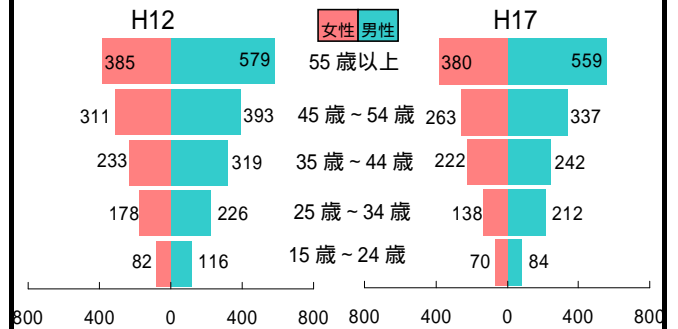
昼夜間人口比率



産業別就業者比率



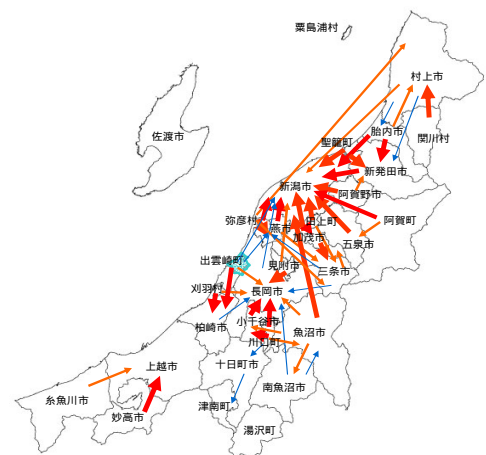
年齢別性別就業者数

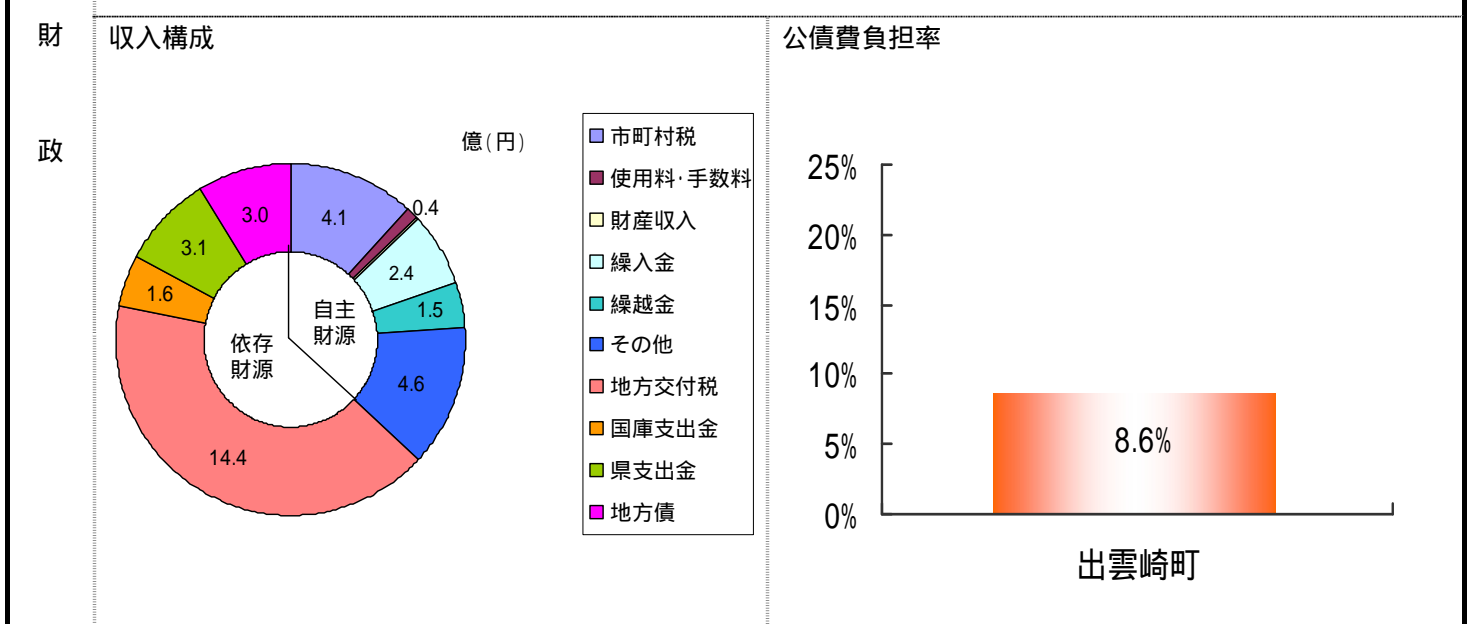
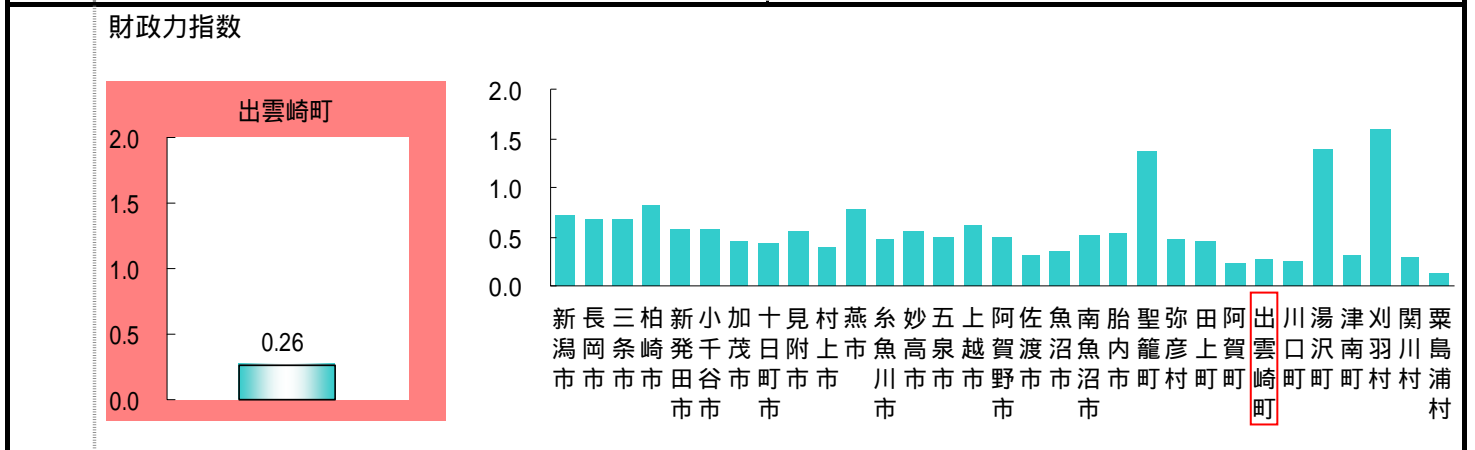
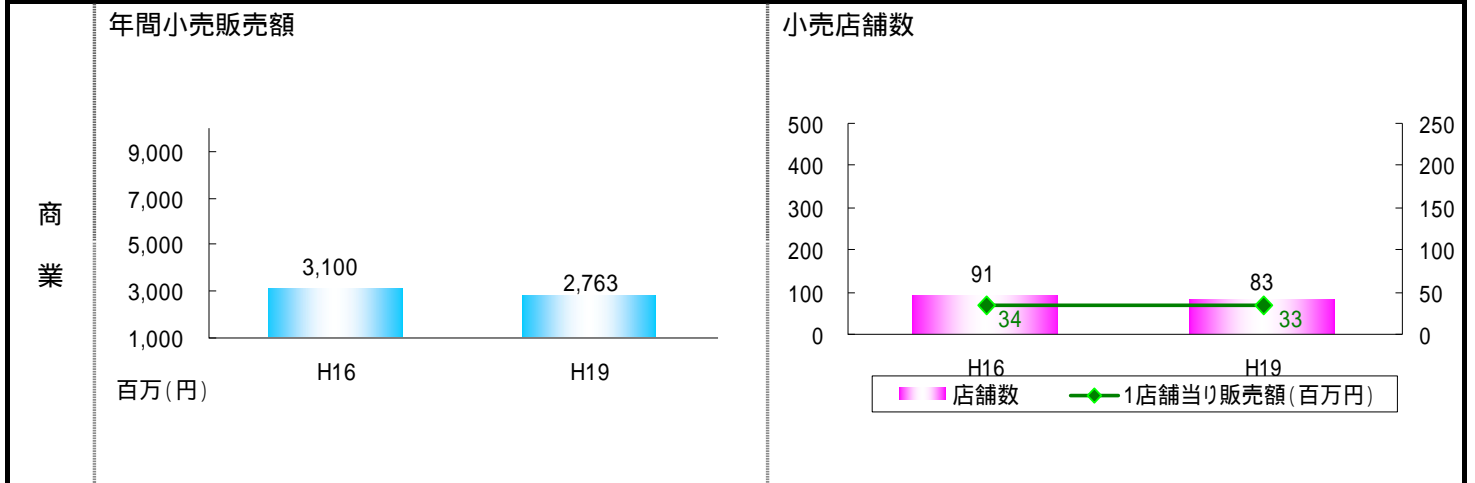
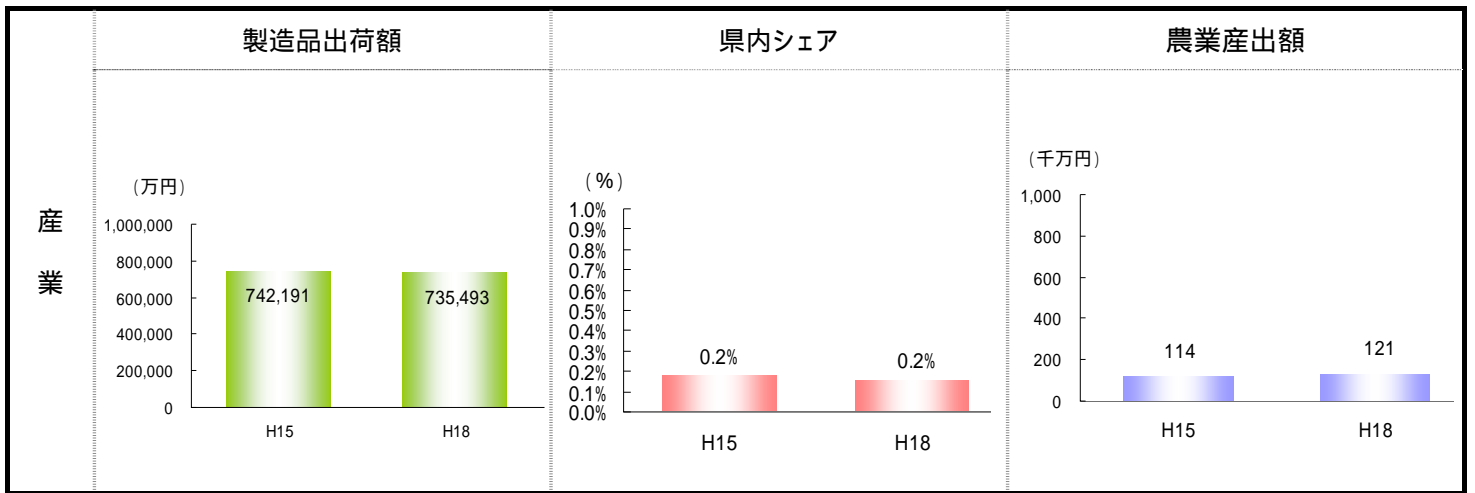


通勤流動



通学流動

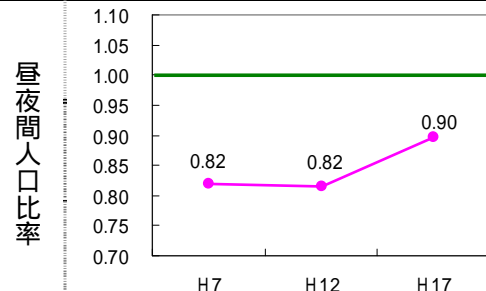
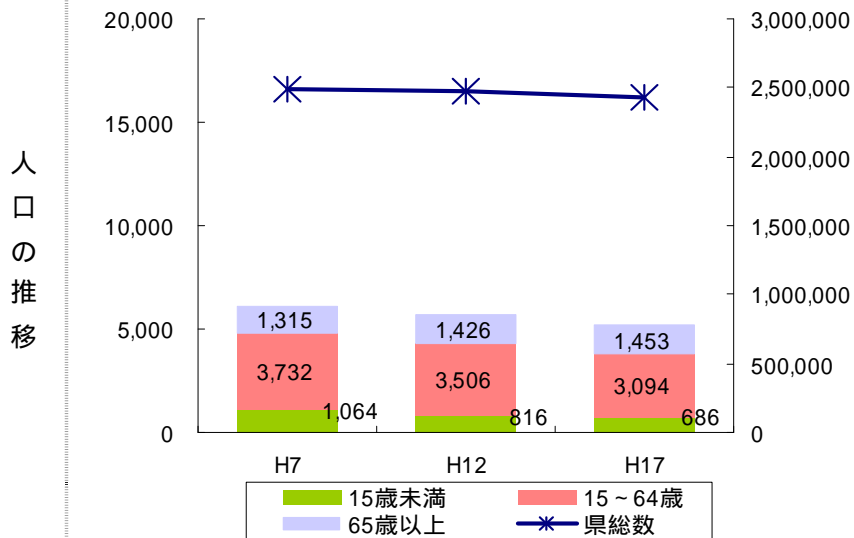




# 新潟県 川口町

市町村合併

市町村地図

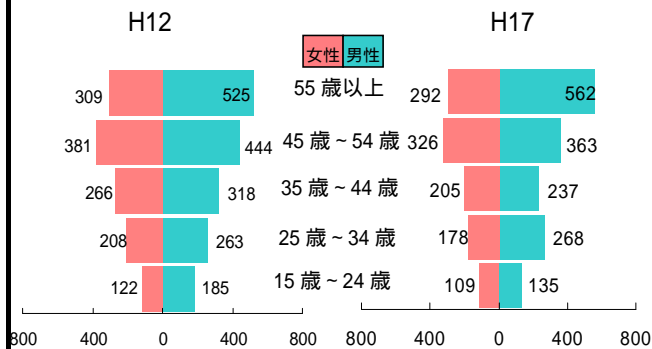
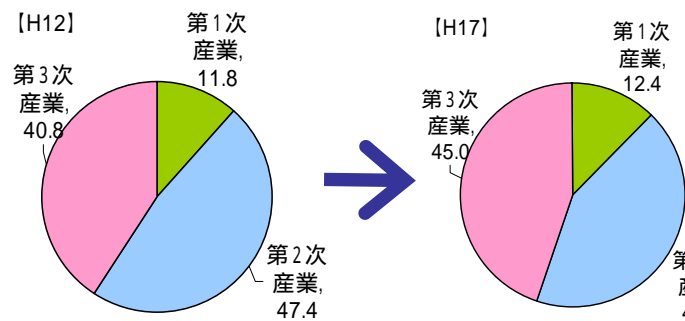


高齢化率 22% (H7) 25% (H12) 28% (H17)

年少者人口比率 17% (H7) 14% (H12) 13% (H17)

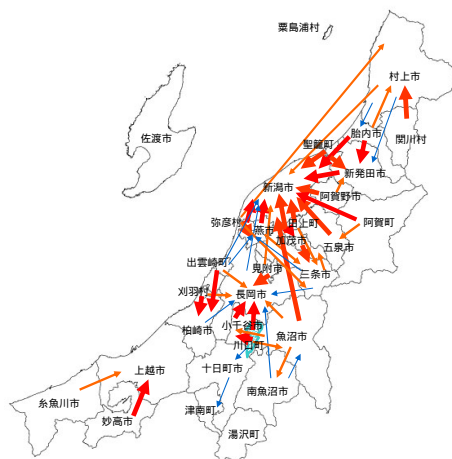
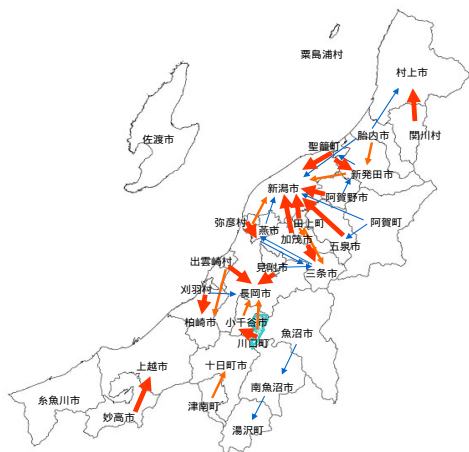
産業別就業者比率

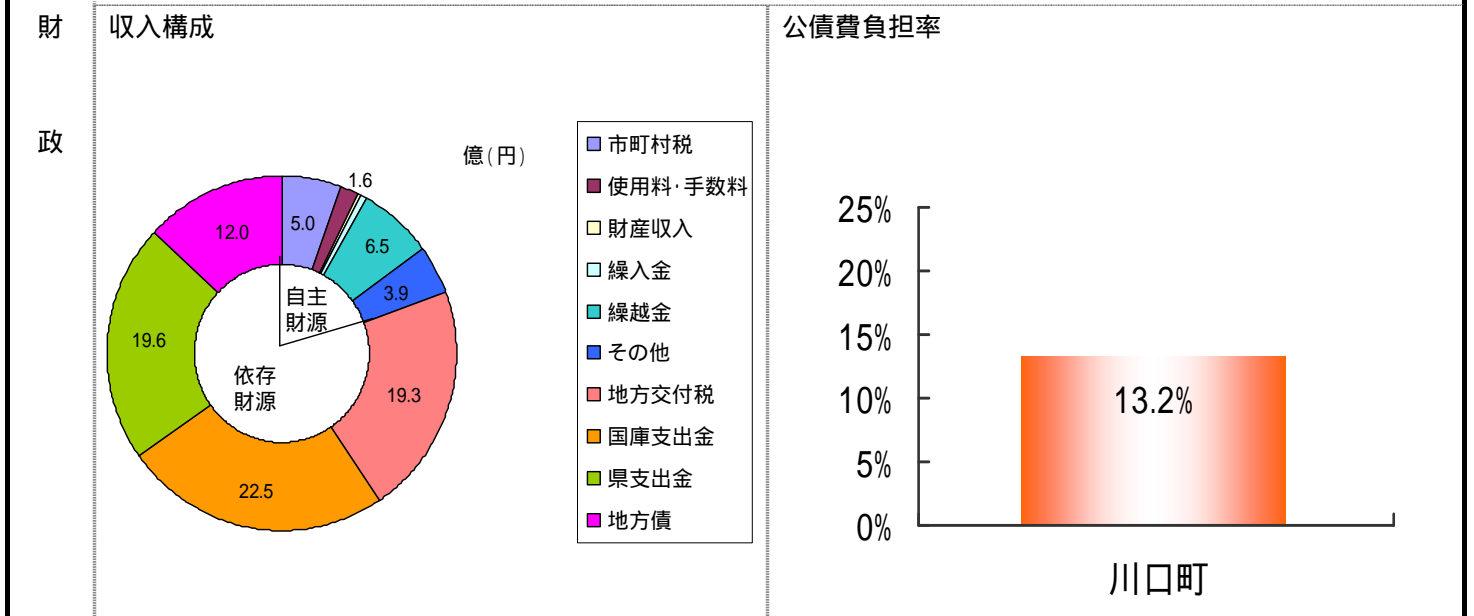
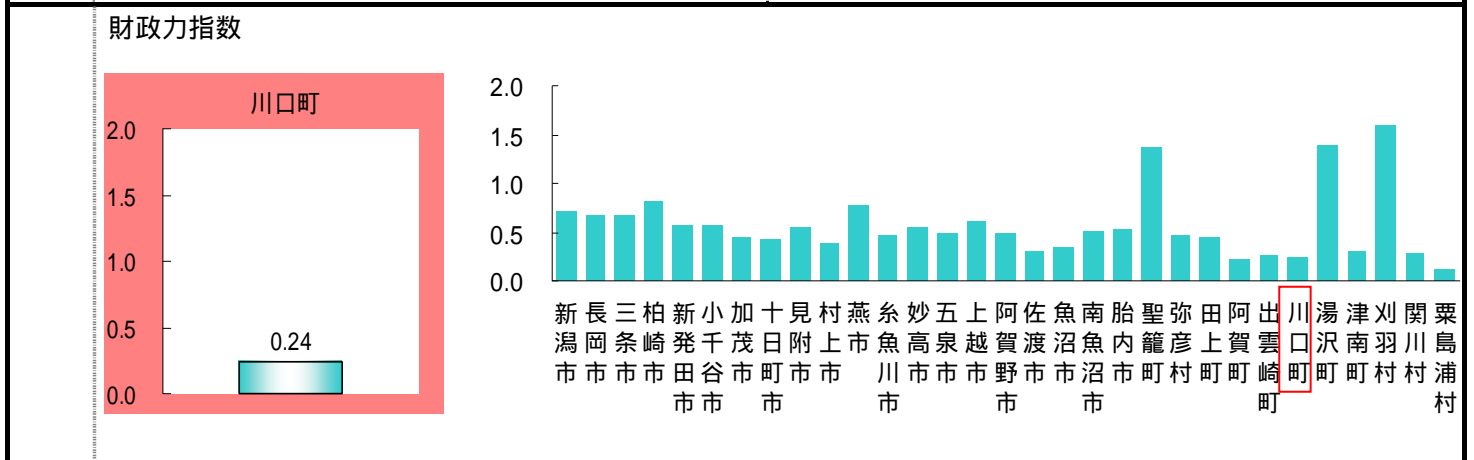
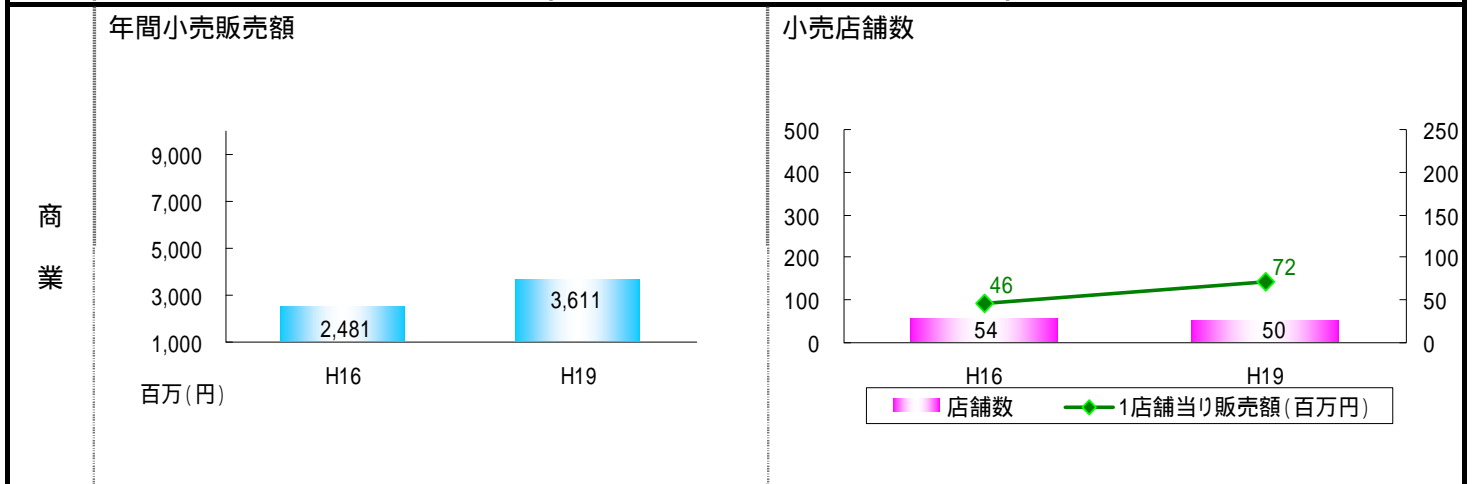
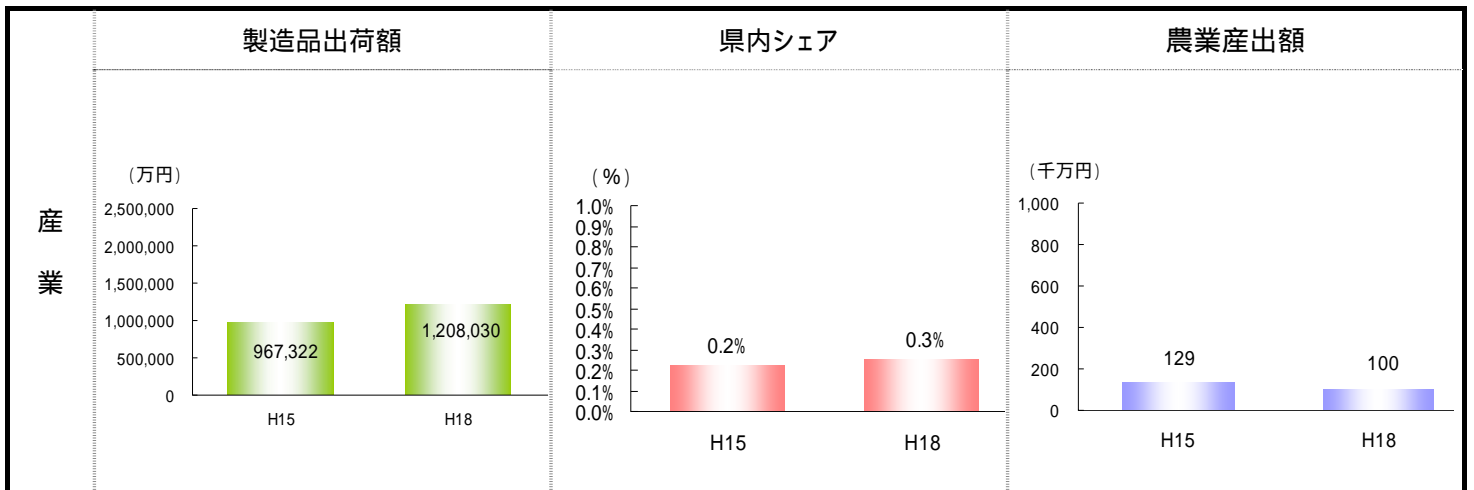
年齢別性別就業者数



通勤流動

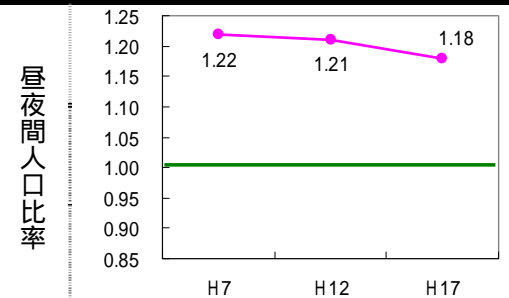
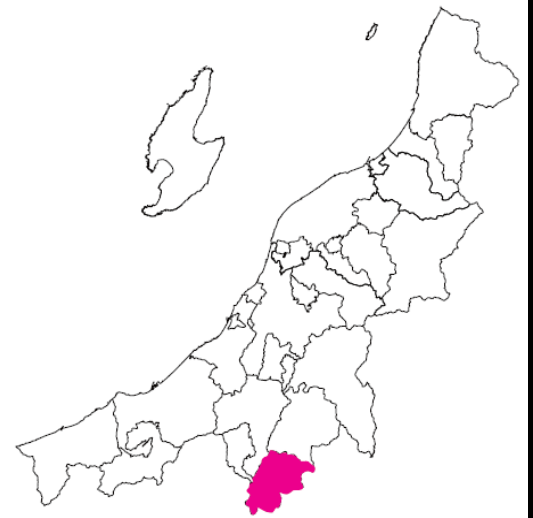
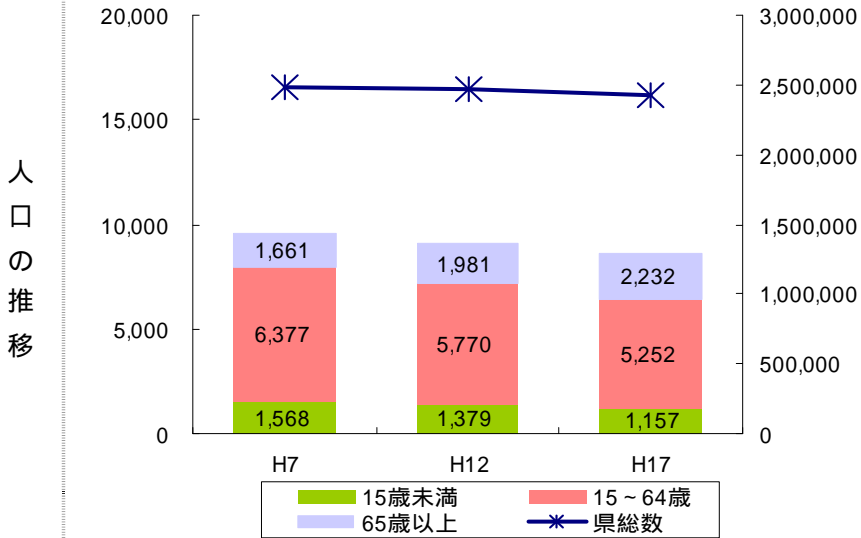
通学流動





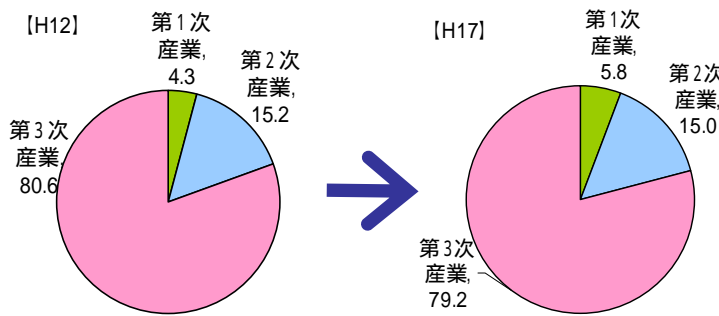
市町村合併

市町村地図

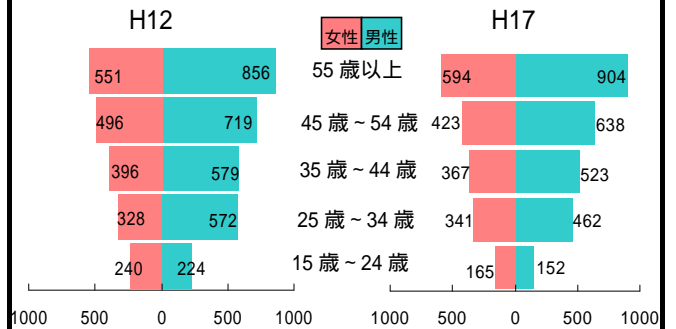


高齢化率	17% (H7)	22% (H12)	26% (H17)
年少者人口比率	16% (H7)	15% (H12)	13% (H17)

産業別就業者比率

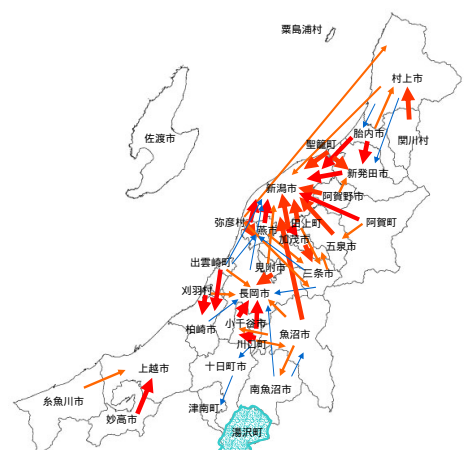
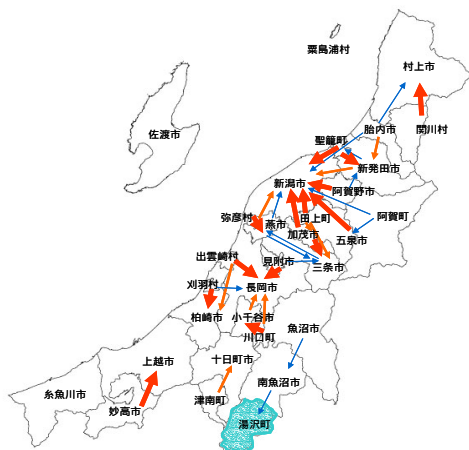


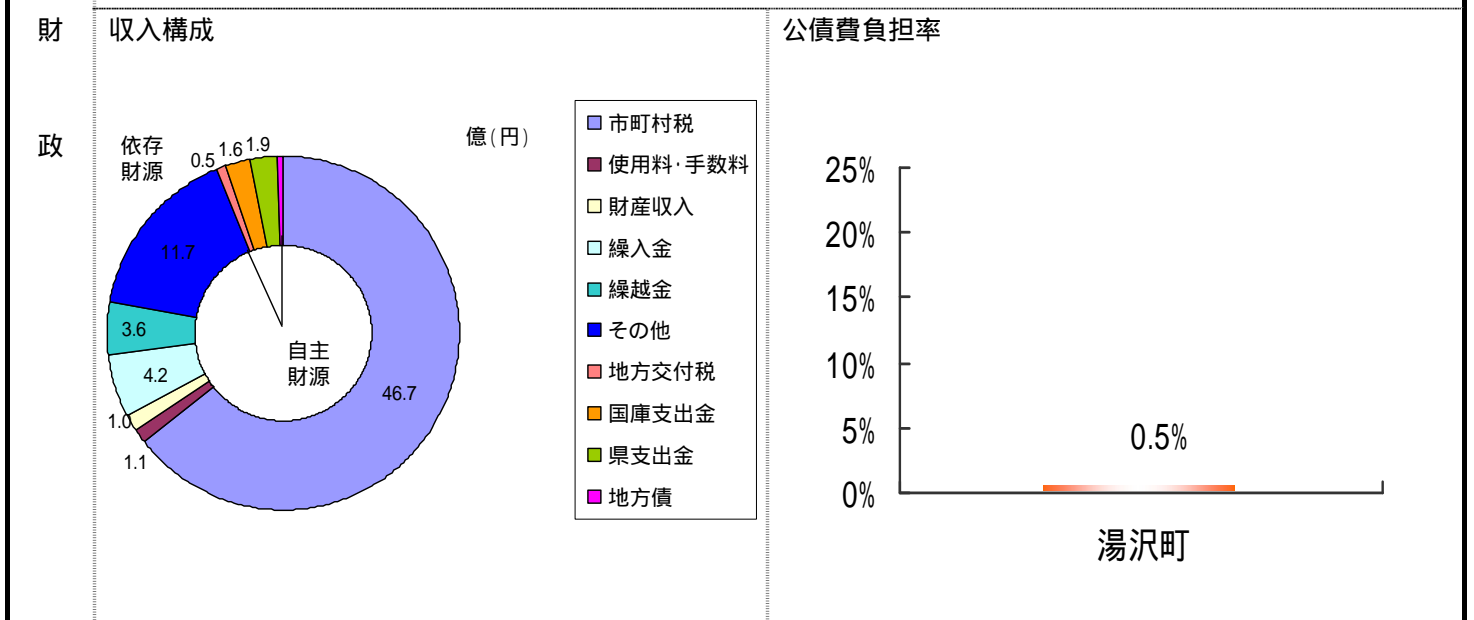
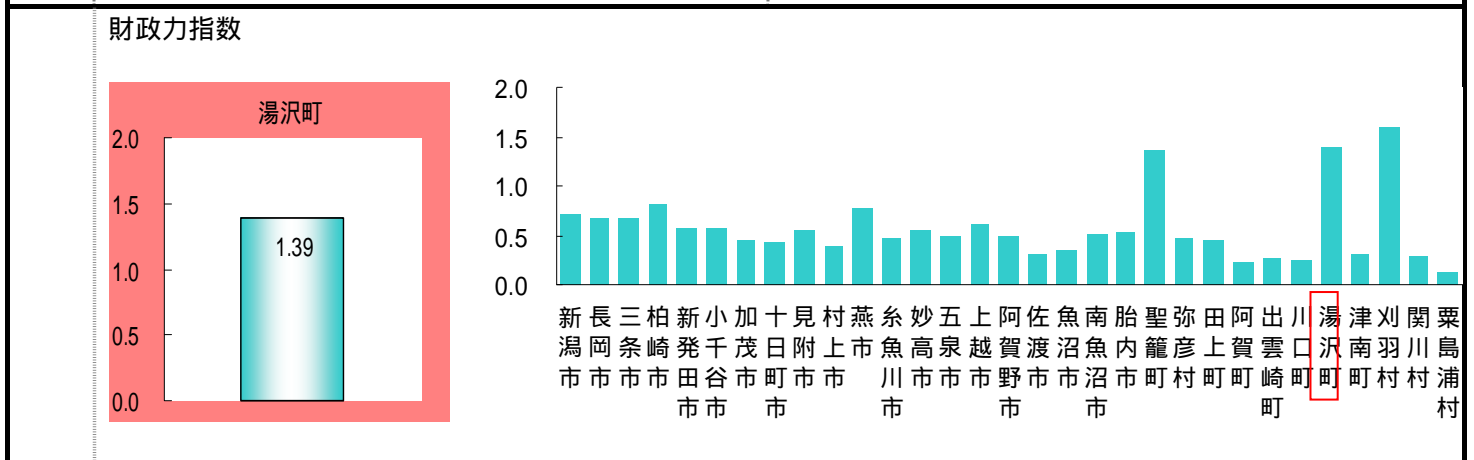
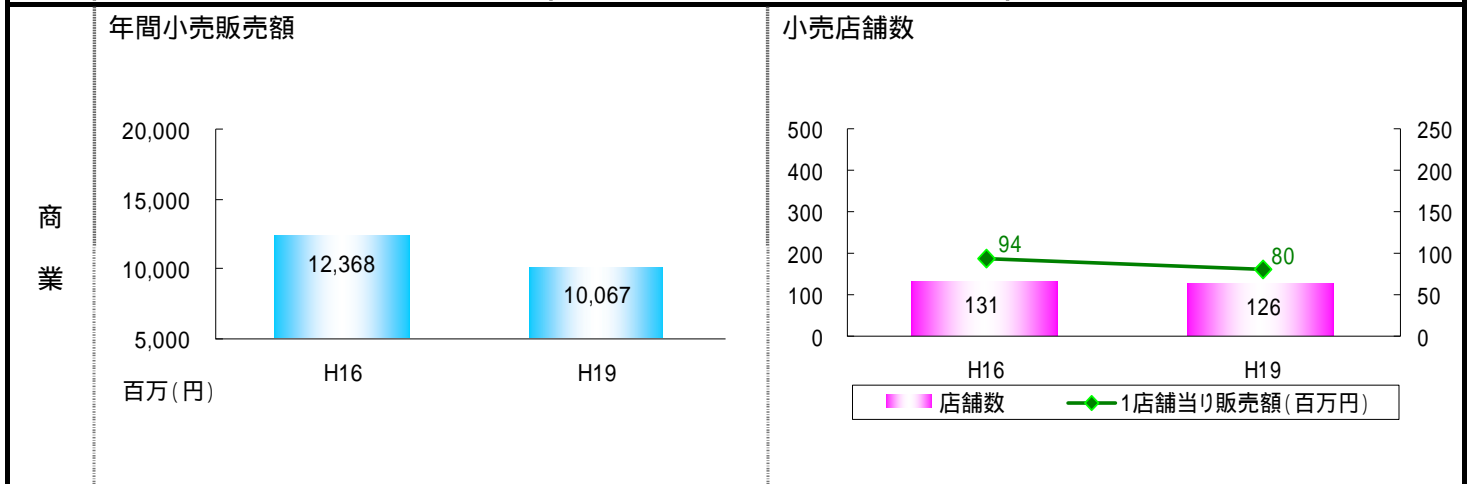
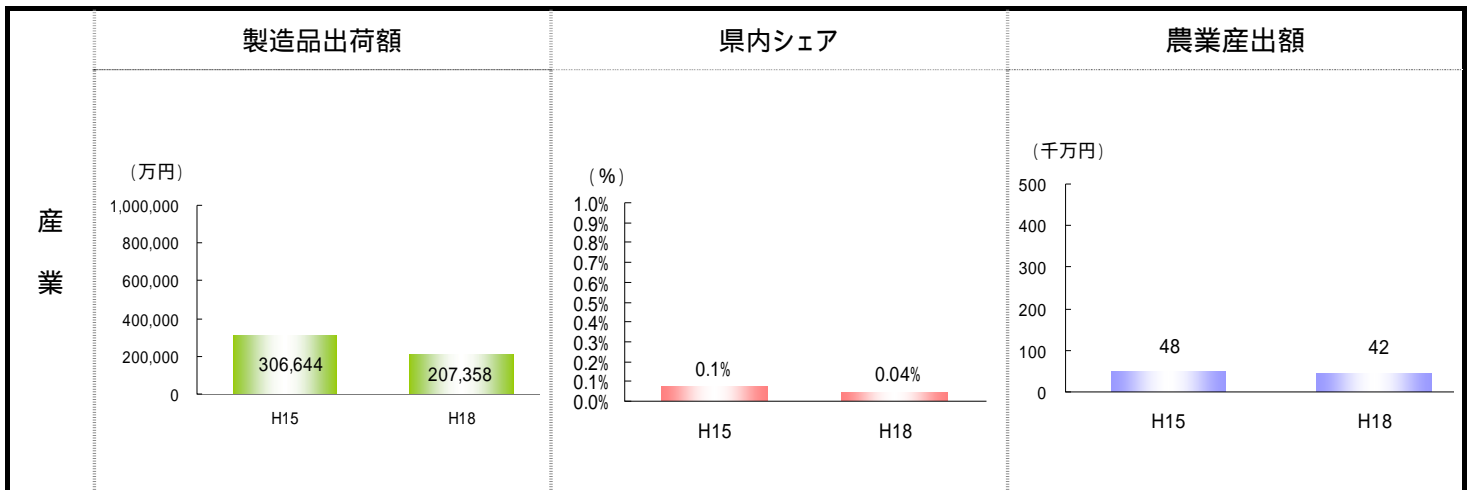
年齢別性別就業者数



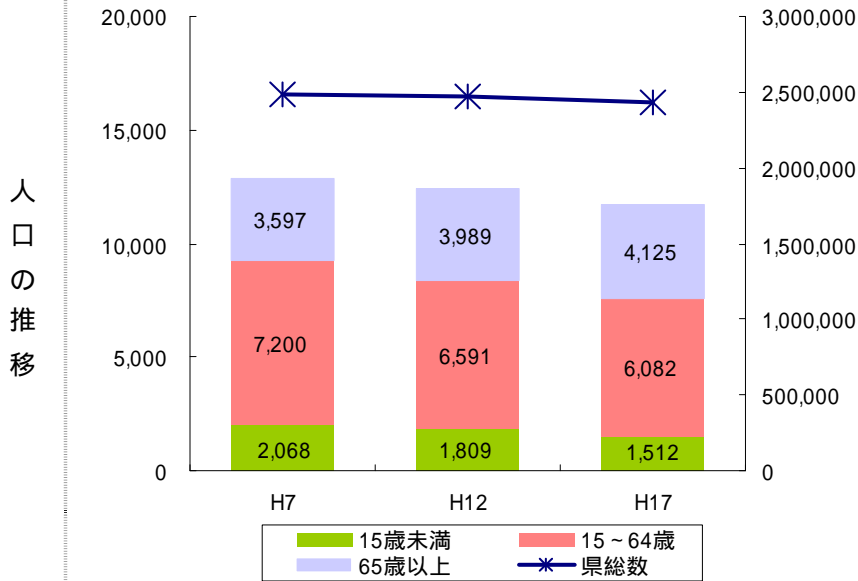
通勤流動

通学流動

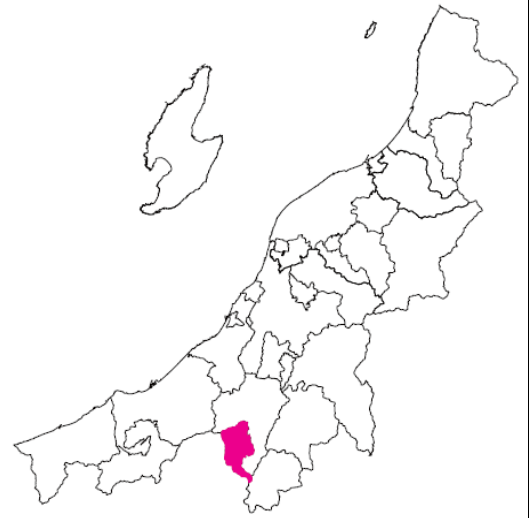




市町村合併

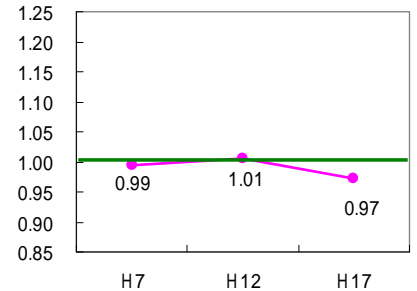


市町村地図

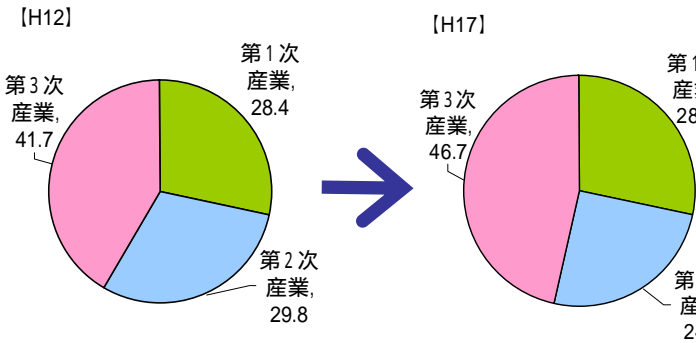


高齢化率	28% (H7)	32% (H12)	35% (H17)
年少者人口比率	16% (H7)	15% (H12)	13% (H17)

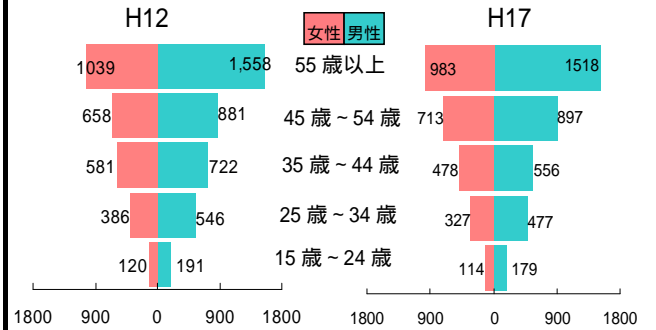
昼夜間人口比率



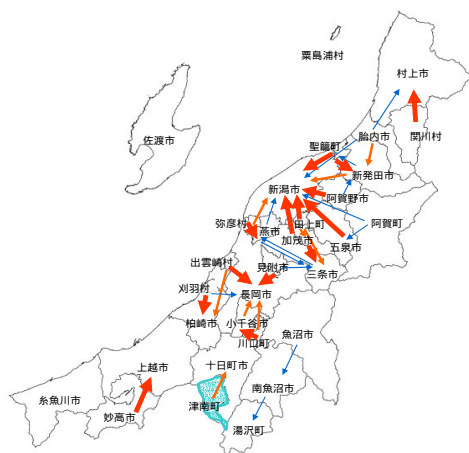
産業別就業者比率



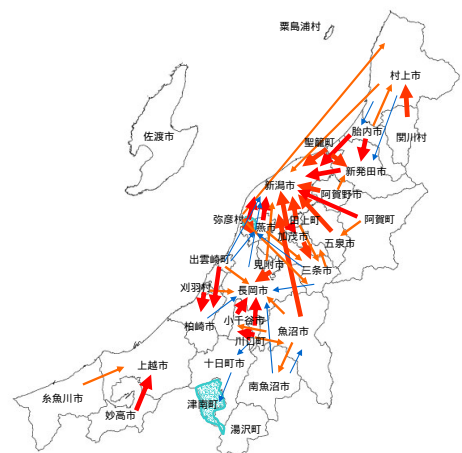
年齢別性別就業者数



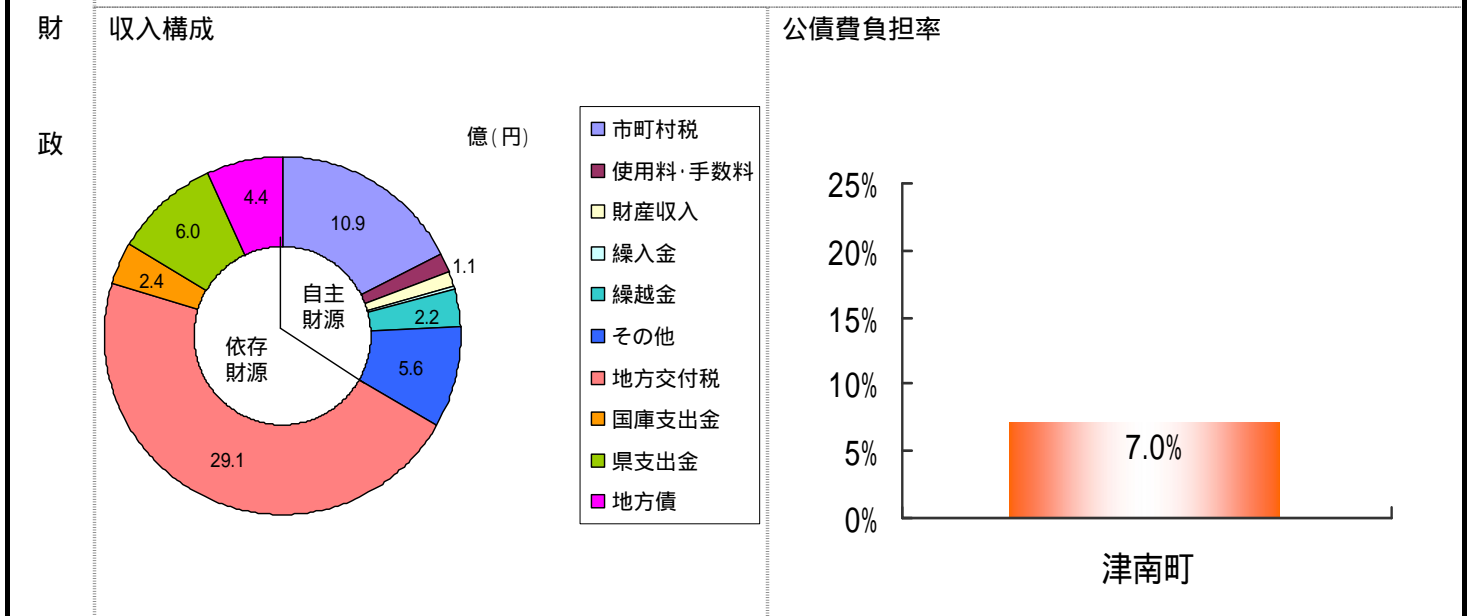
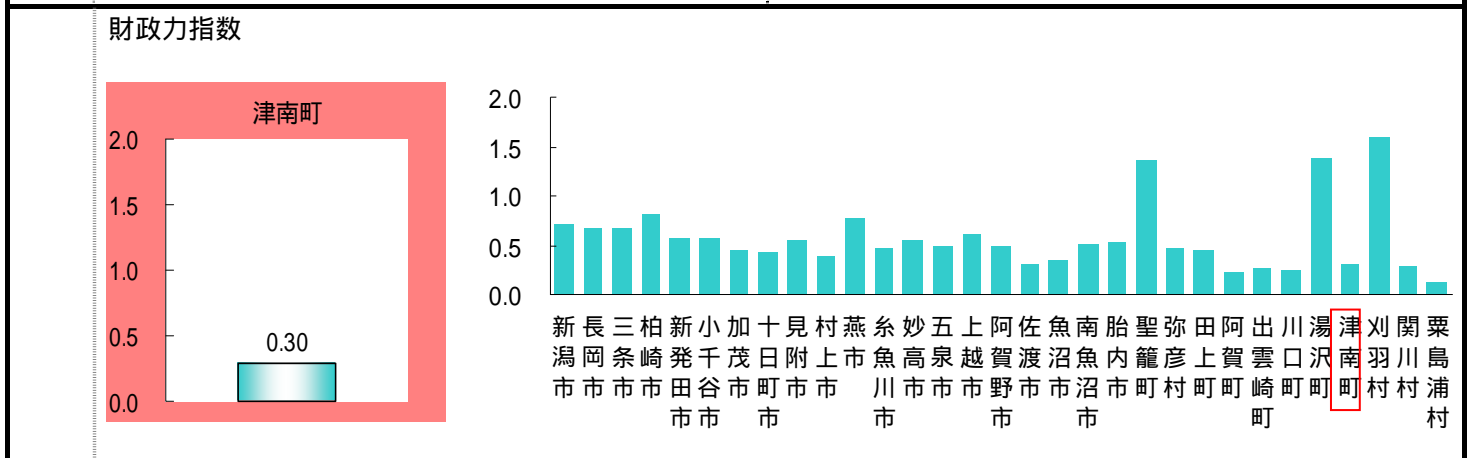
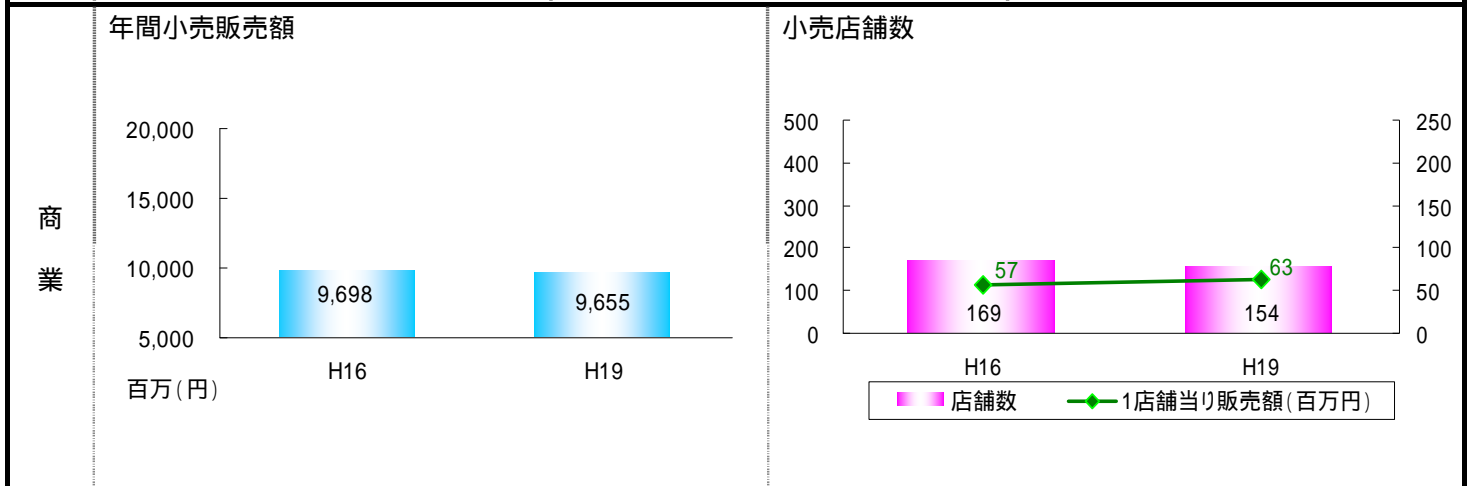
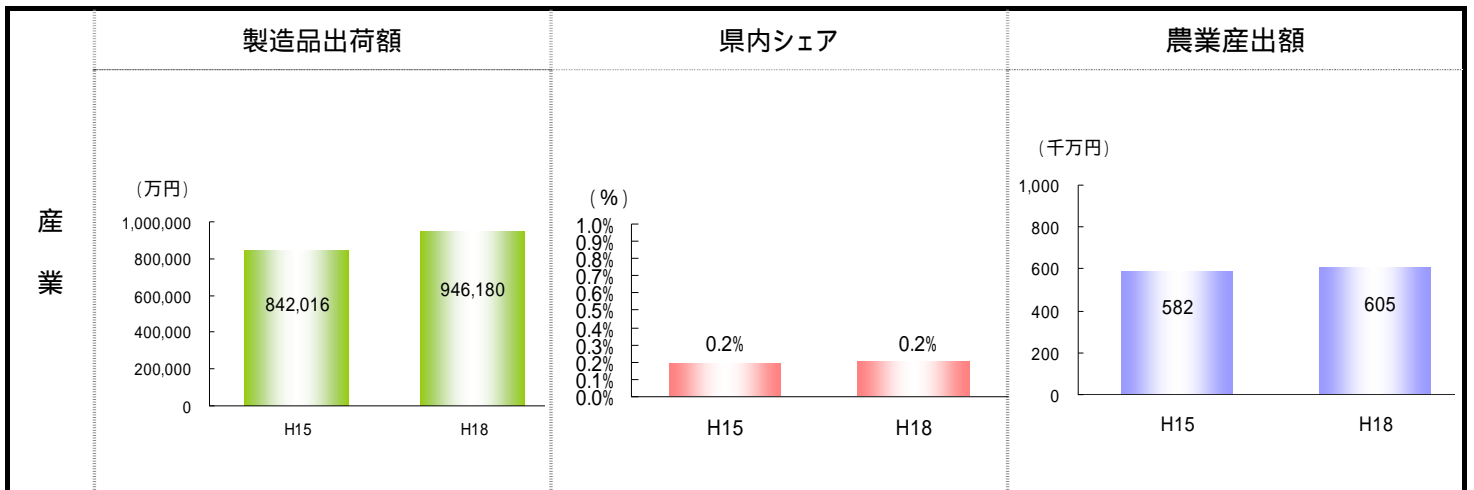
通勤流動



通学流動



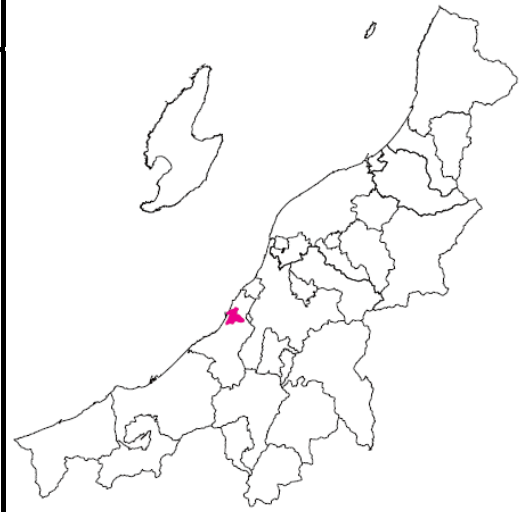
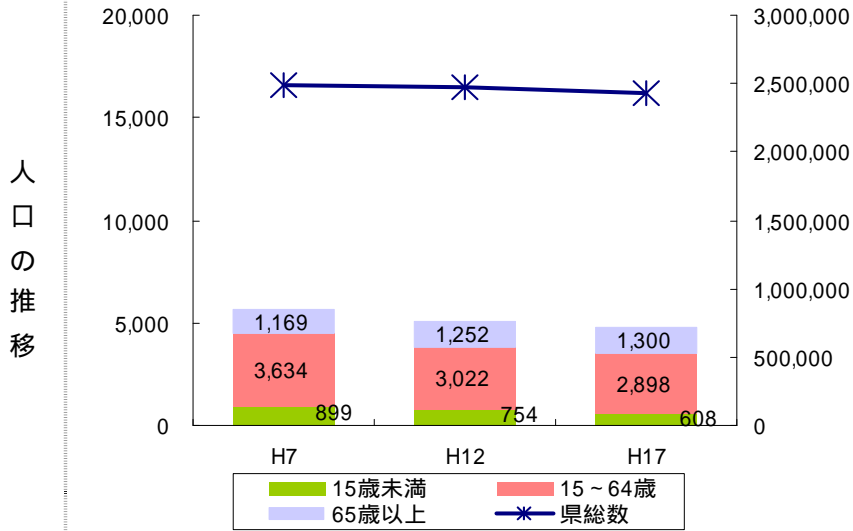




# 新潟県 刈羽村

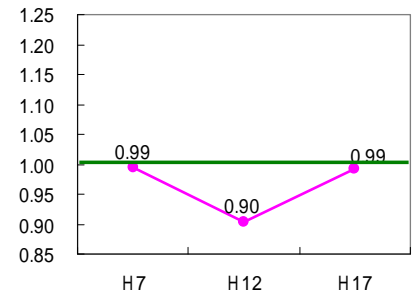
市町村合併

市町村地図

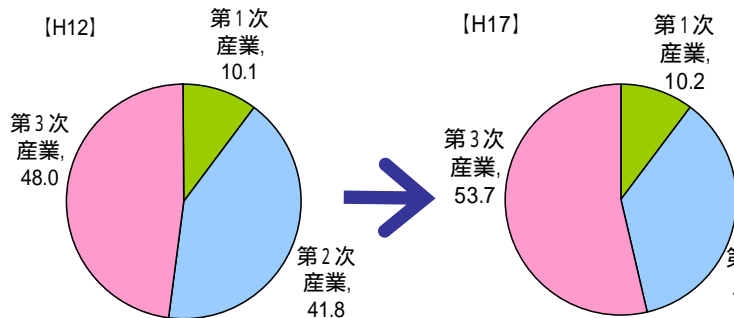


高齢化率	21% (H7)	25% (H12)	27% (H17)
年少者人口比率	16% (H7)	15% (H12)	13% (H17)

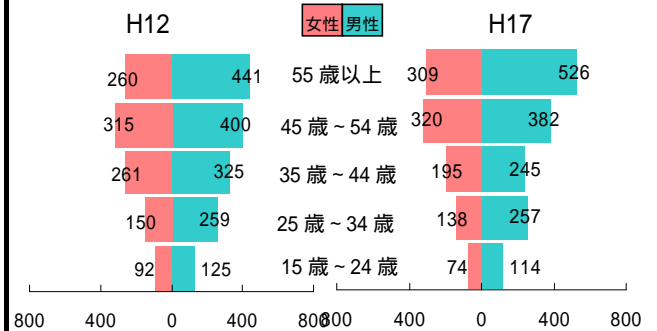
昼夜間人口比率



産業別就業者比率

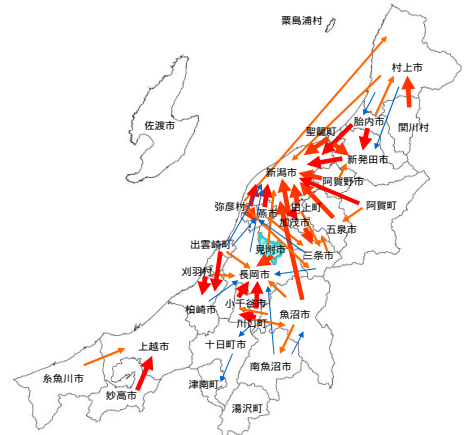
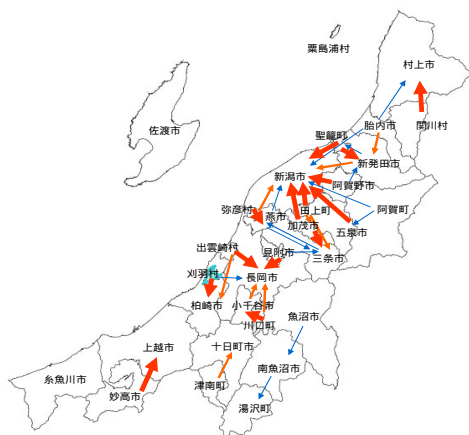


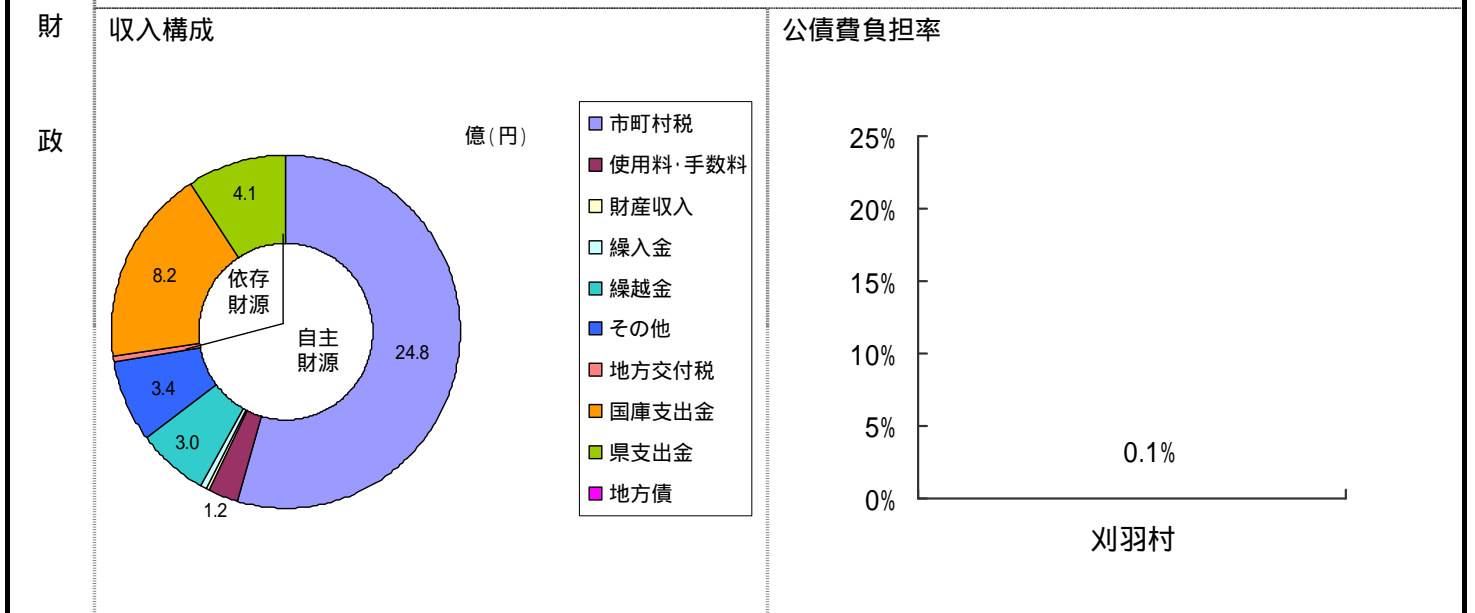
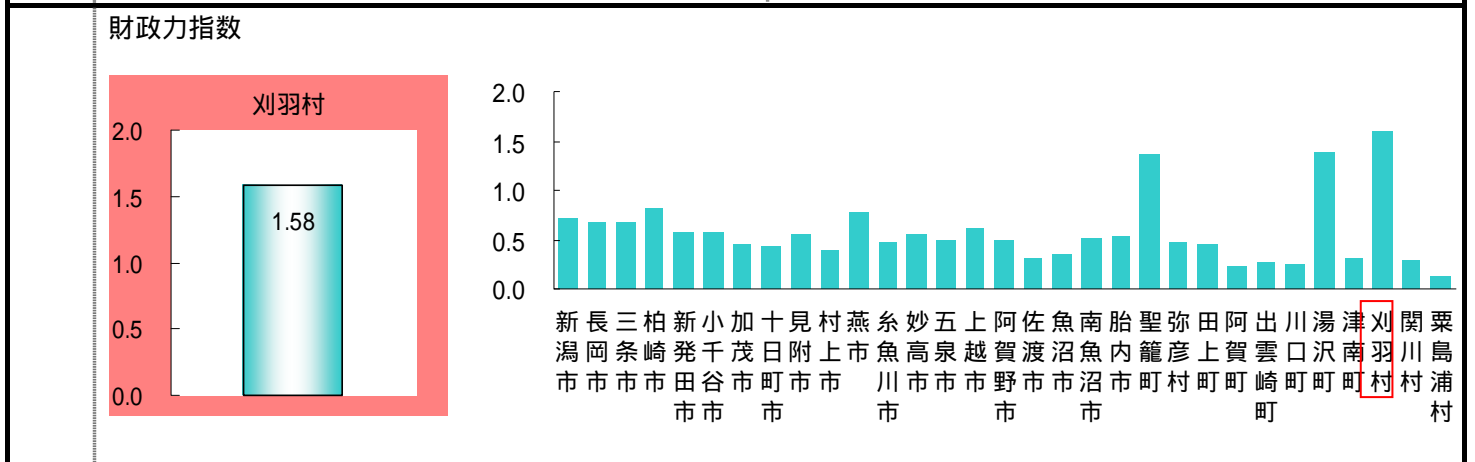
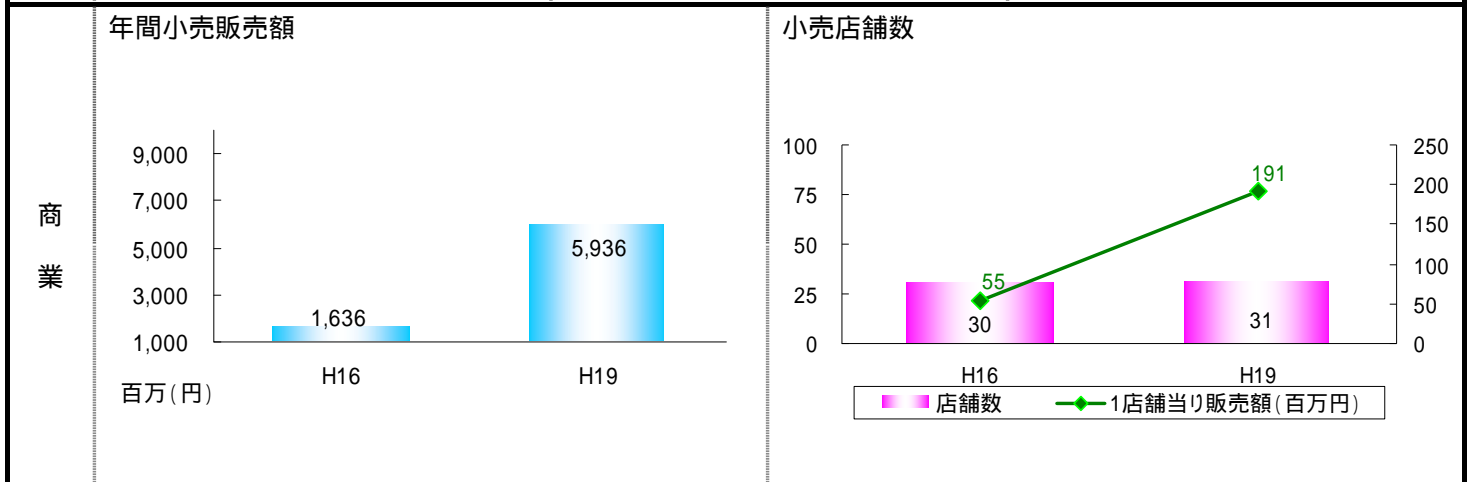
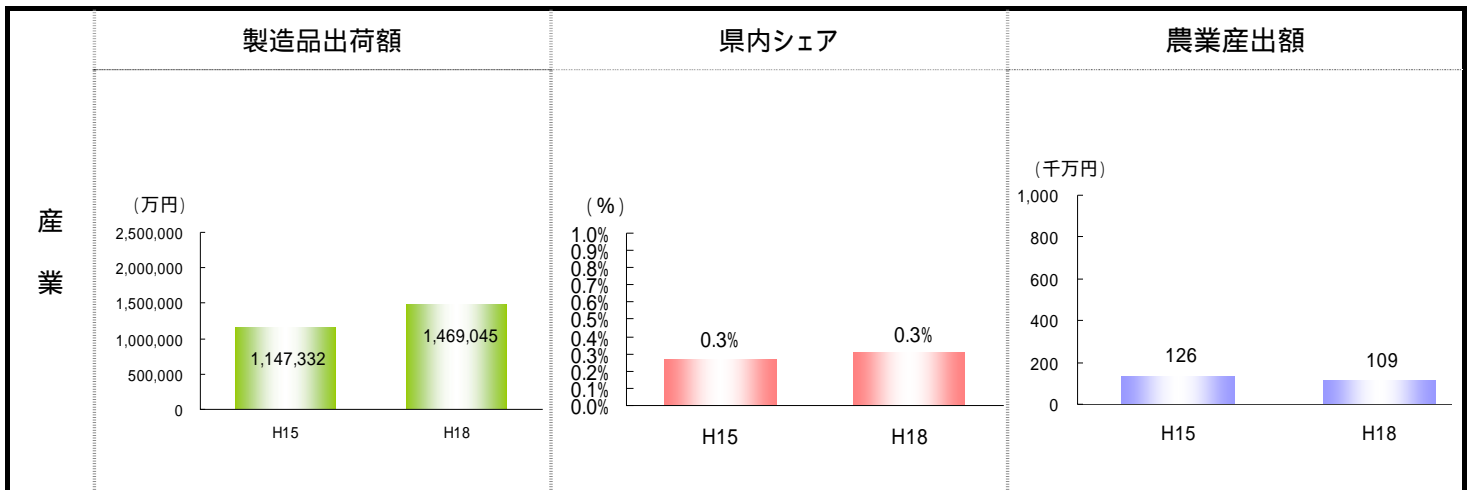
年齢別性別就業者数



通勤流動

通学流動



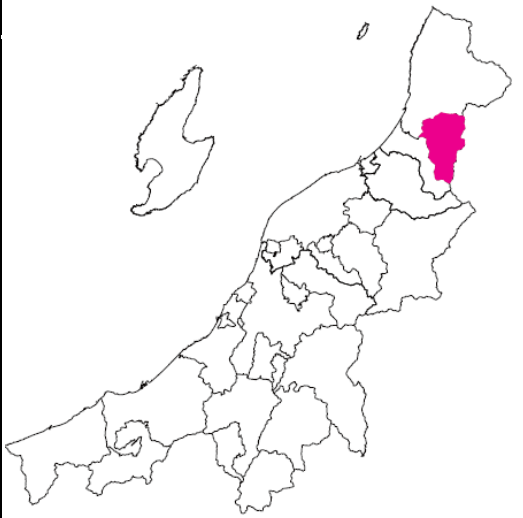
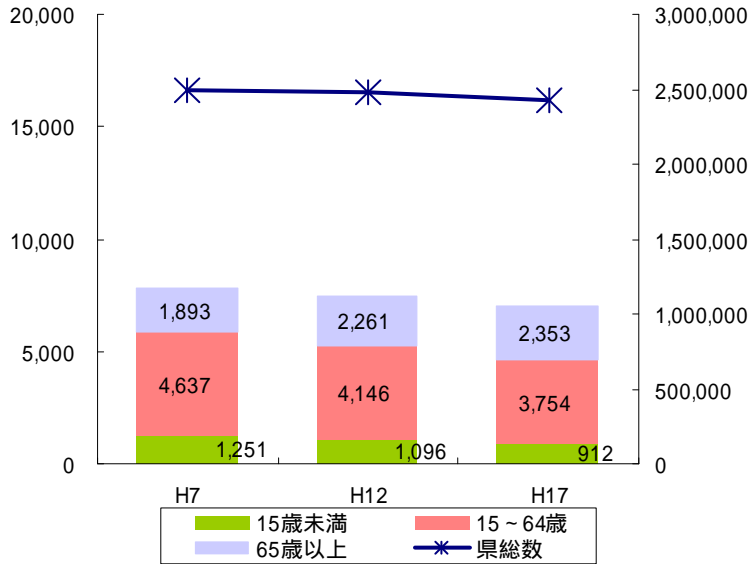


# 新潟県 関川村

市町村合併

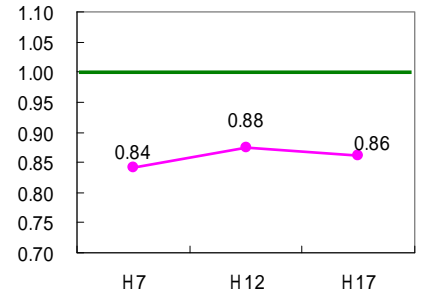
市町村地図

人口の推移

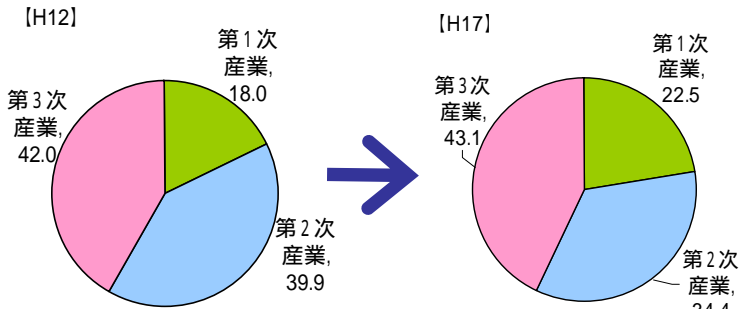


高齢化率	24% (H7)	30% (H12)	34% (H17)
年少者人口比率	16% (H7)	15% (H12)	13% (H17)

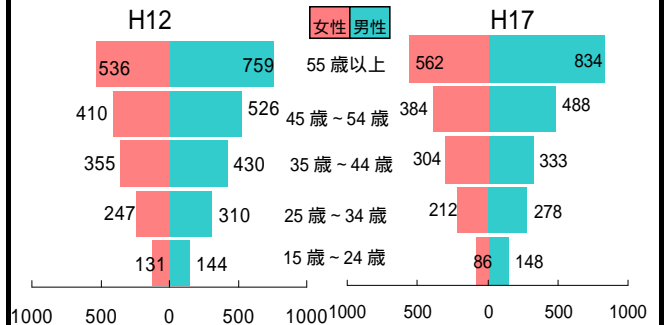
昼夜間人口比率



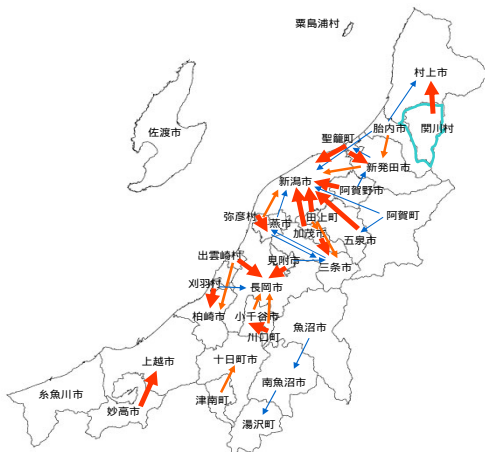
産業別就業者比率



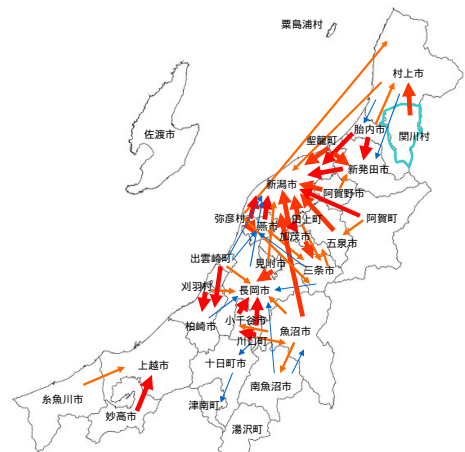
年齢別性別就業者数

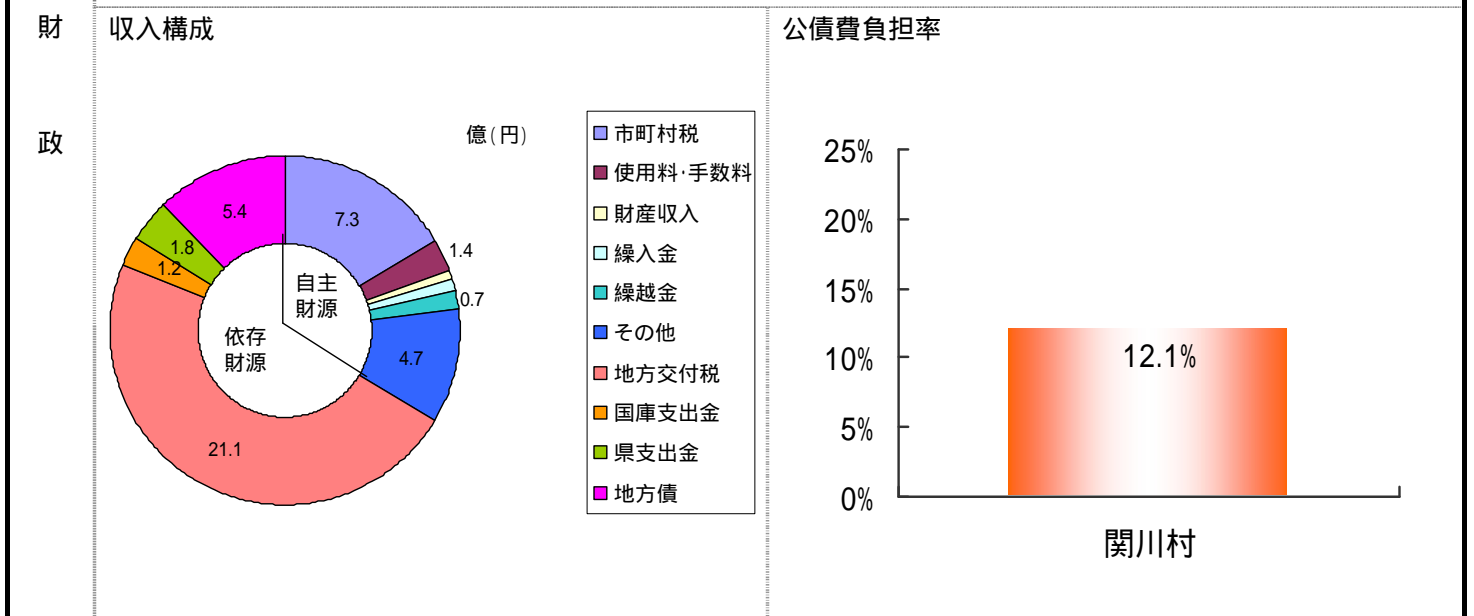
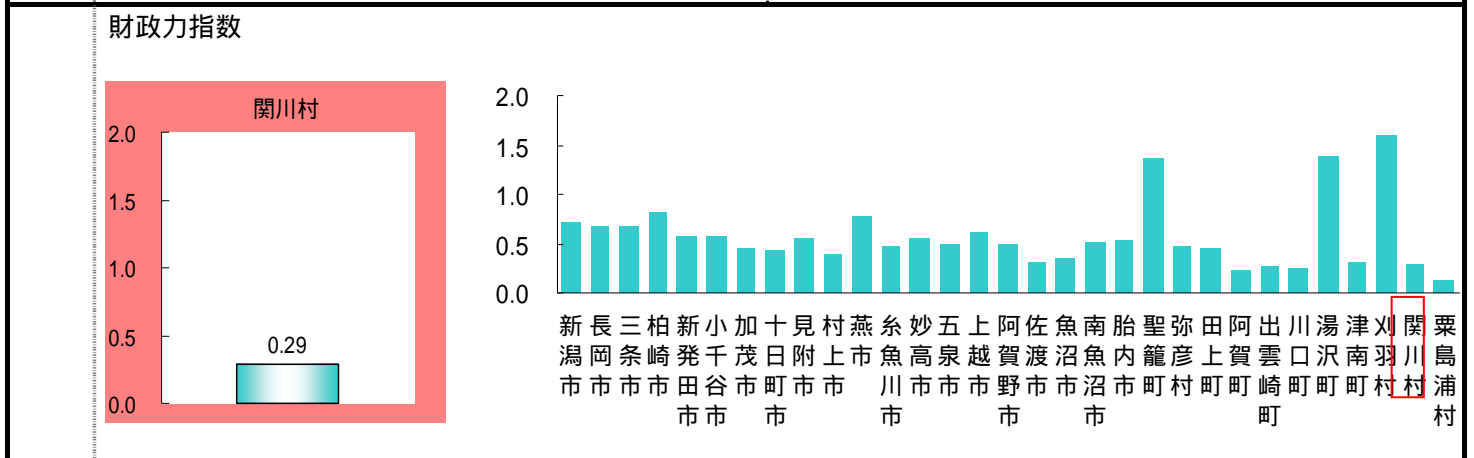
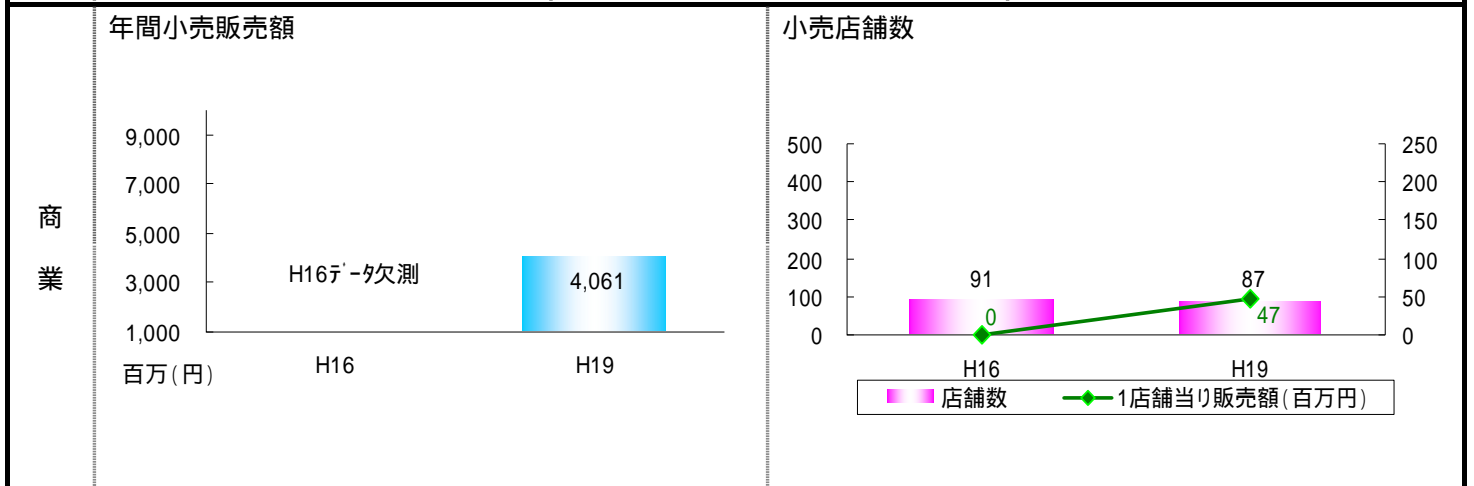
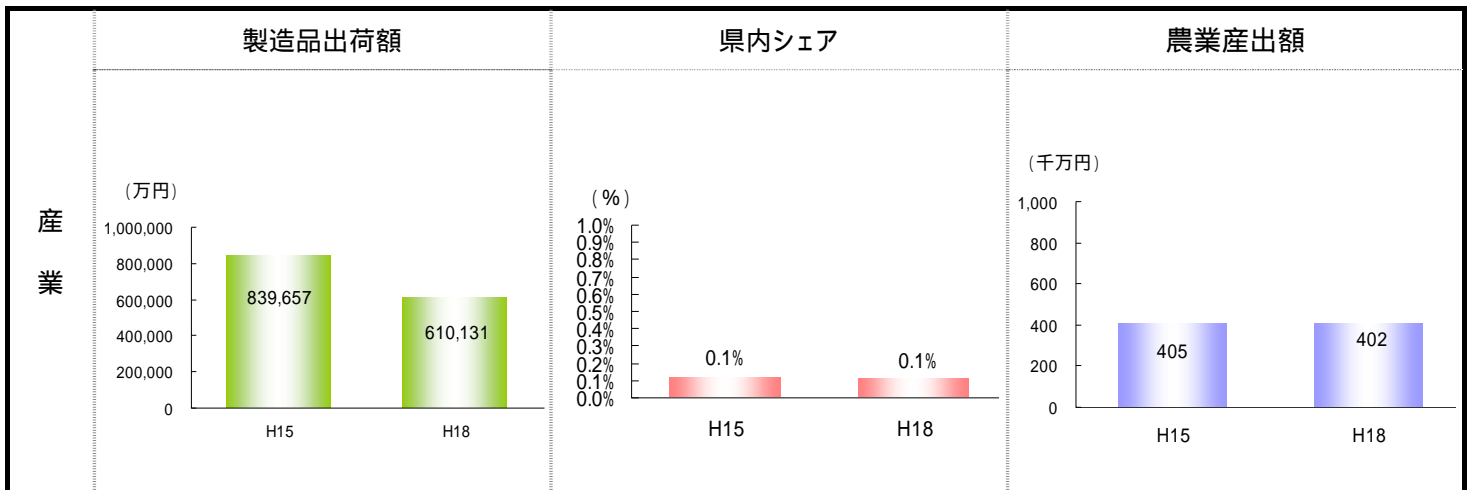


通勤流動



通学流動



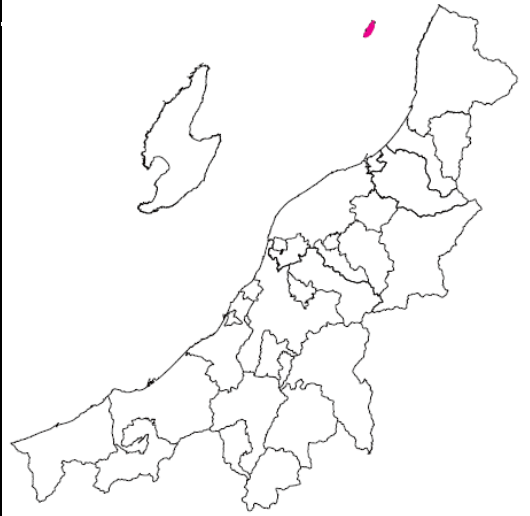
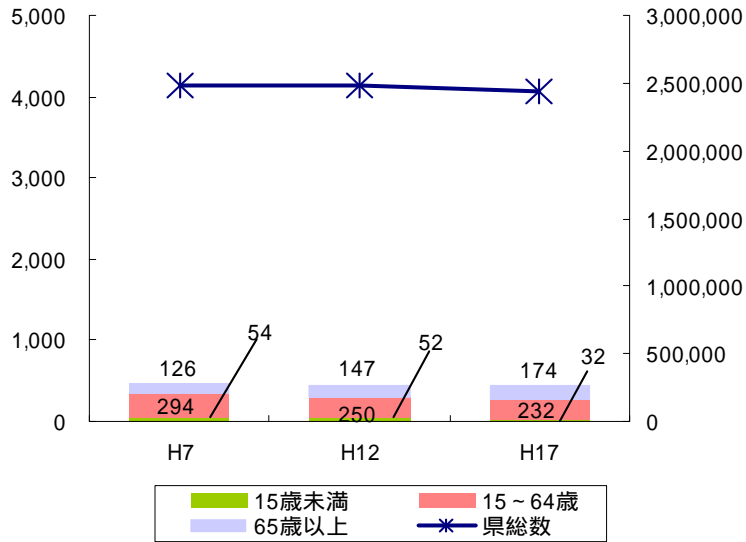


# 新潟県 粟島浦村

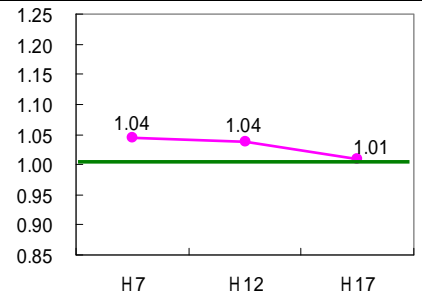
市町村合併

市町村地図

人口の推移

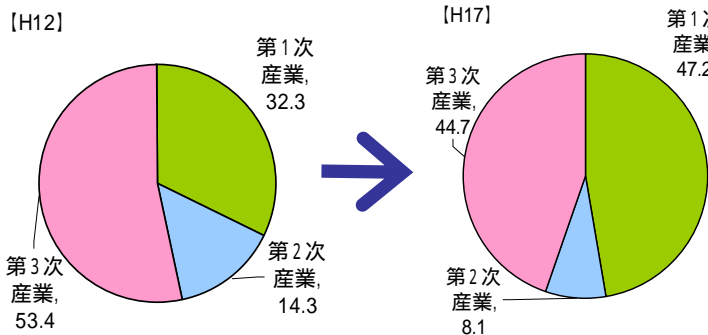


昼夜間人口比率

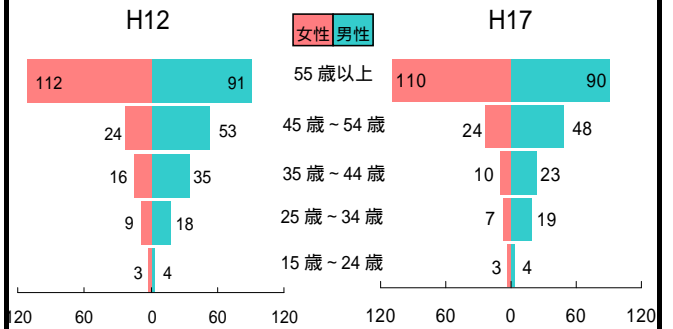


高齢化率	27% (H7)	33% (H12)	40% (H17)
年少者人口比率	11% (H7)	12% (H12)	7% (H17)

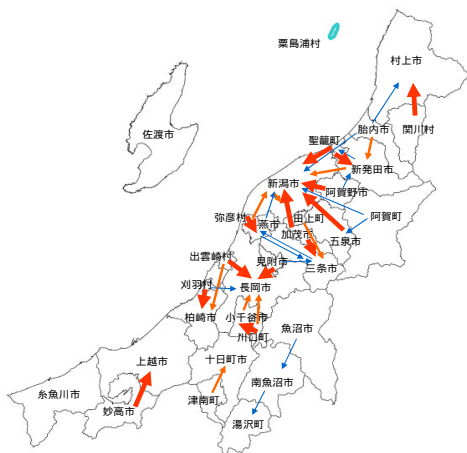
産業別就業者比率



年齢別性別就業者数



通勤流動



通学流動

