

# 福 井 県

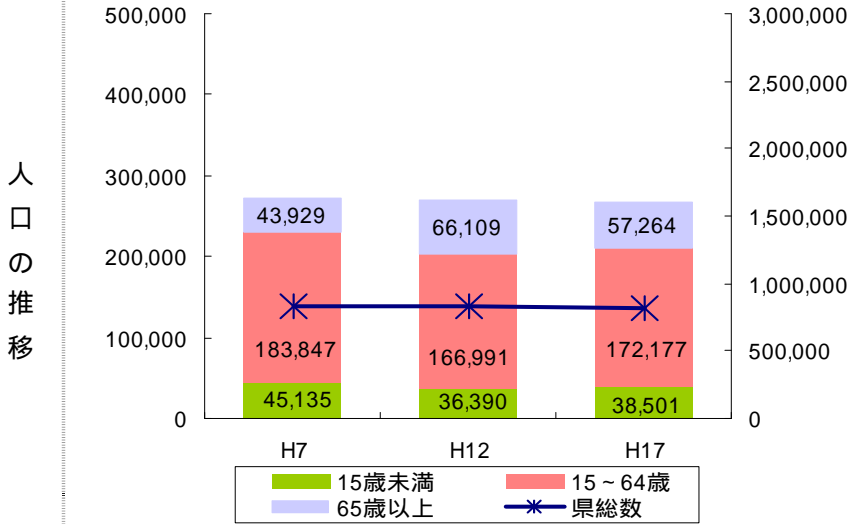
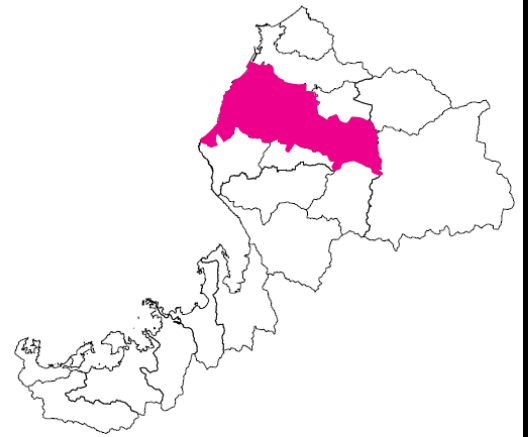
## 【出典】

- ・ 市町村合併・・・・・・・・・・福井県統計年鑑
- ・ 人口の推移・・・・・・・・・・国勢調査（H7～H17）
- ・ 昼夜間人口比率・・・・・・・・国勢調査（H7～H17）
- ・ 高齢化率・年少者人口比率・・国勢調査（H7～H17）
- ・ 産業別就業者比率・・・・・・・・国勢調査（H12～H17）
- ・ 年齢別性別就業者数・・・・・・国勢調査（H12～H17）
- ・ 通勤流動・・・・・・・・・・国勢調査（H17）
- ・ 通学流動・・・・・・・・・・国勢調査（H17）
- ・ 製造品出荷額・・・・・・・・・・工業統計（H15、H18）
- ・ 県内シェア・・・・・・・・・・工業統計（H15、H18）
- ・ 農業産出額・・・・・・・・・・統計年鑑（H15、H18）
- ・ 年間小売販売額・・・・・・・・商業統計（H16、H19）
- ・ 小売店舗数・・・・・・・・・・商業統計（H16、H19）
- ・ 財政力指数・・・・・・・・・・福井県統計年鑑（H18）
- ・ 収入構成・・・・・・・・・・福井県統計年鑑（H18）
- ・ 公債費負担率・・・・・・・・・・福井県統計年鑑（H18）

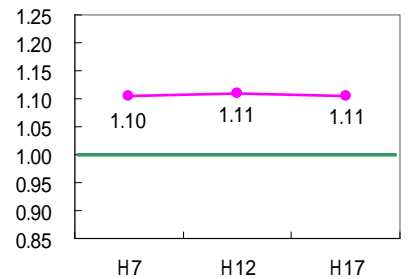
# 福井県 福井市

市町村合併 平成 18 年: 美山町・越廼村・清水町(編入)

## 市町村地図

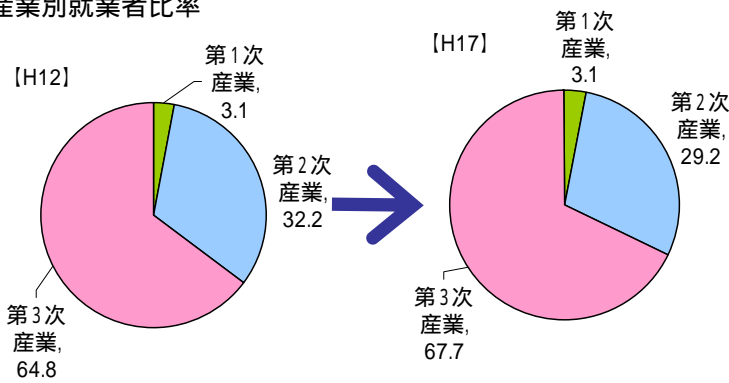


## 昼夜間人口比率

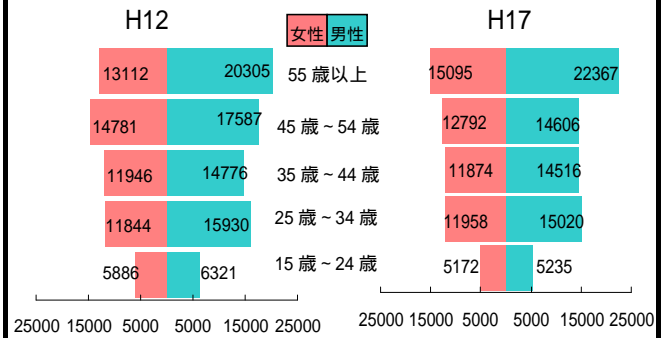


高齢化率	16% (H7)	25% (H12)	21% (H17)
年少者人口比率	17% (H7)	14% (H12)	14% (H17)

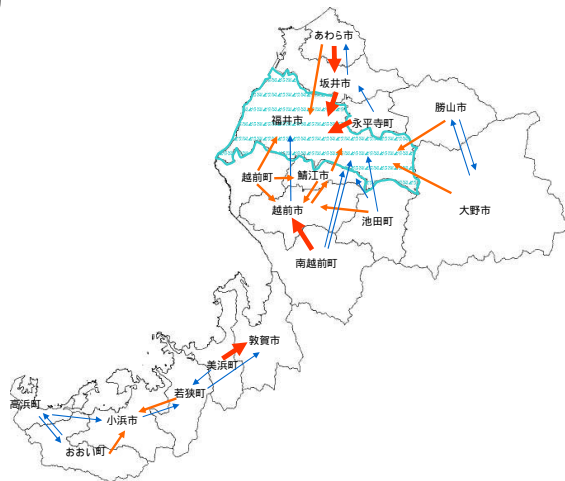
## 産業別就業者比率



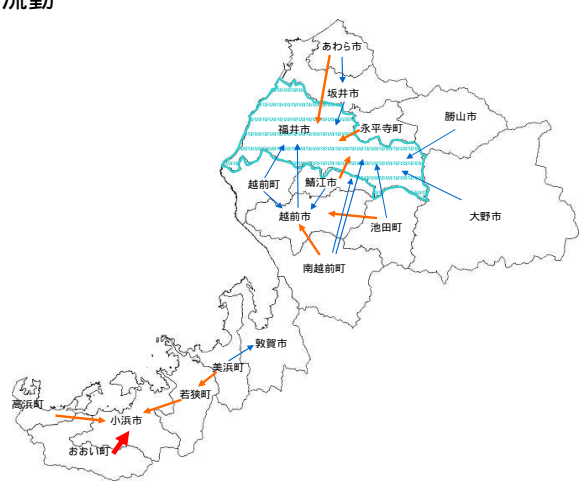
## 年齢別性別就業者数

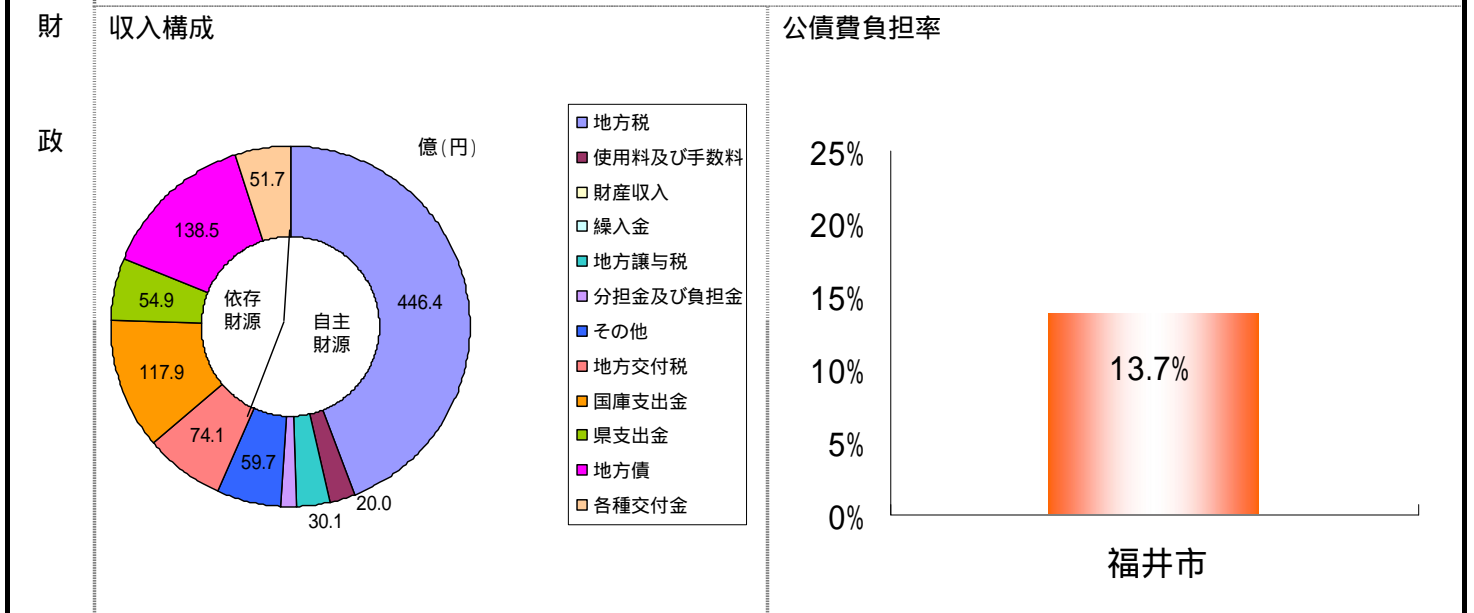
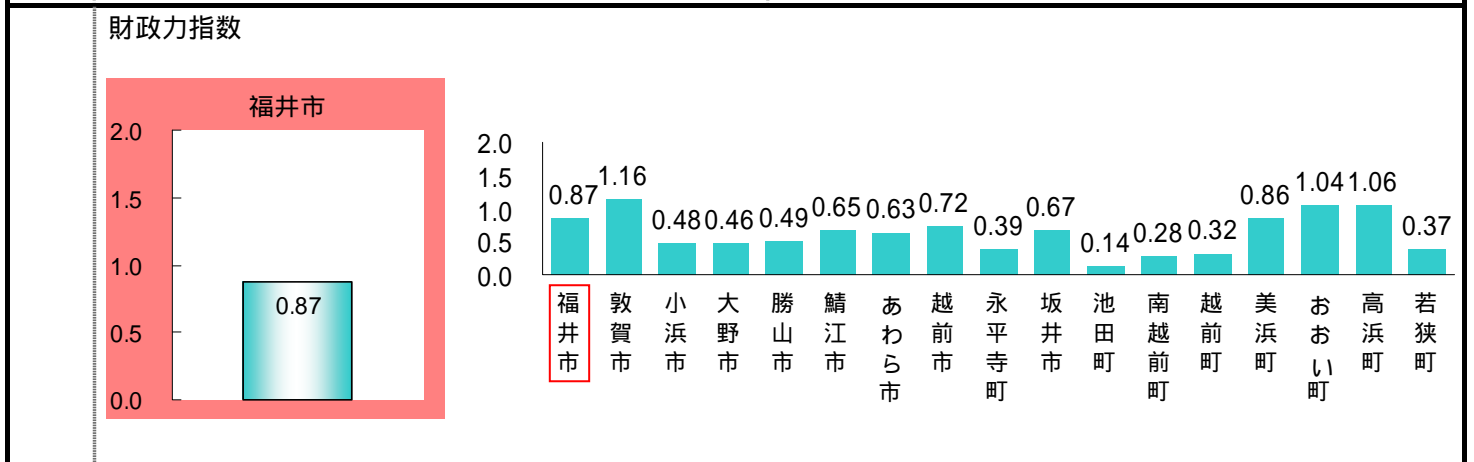
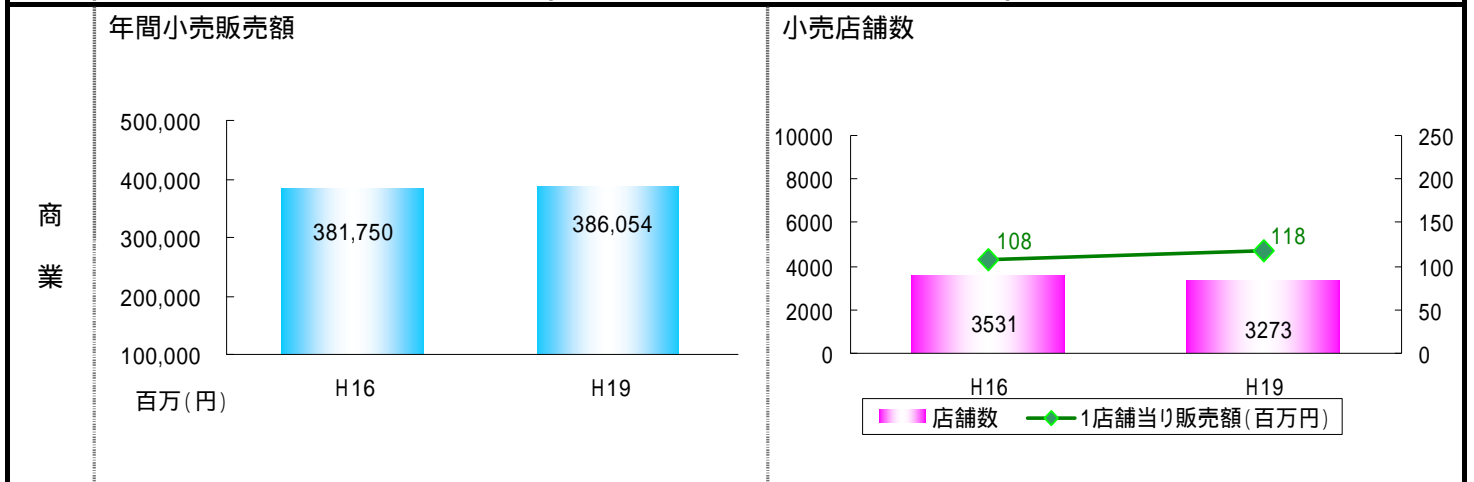
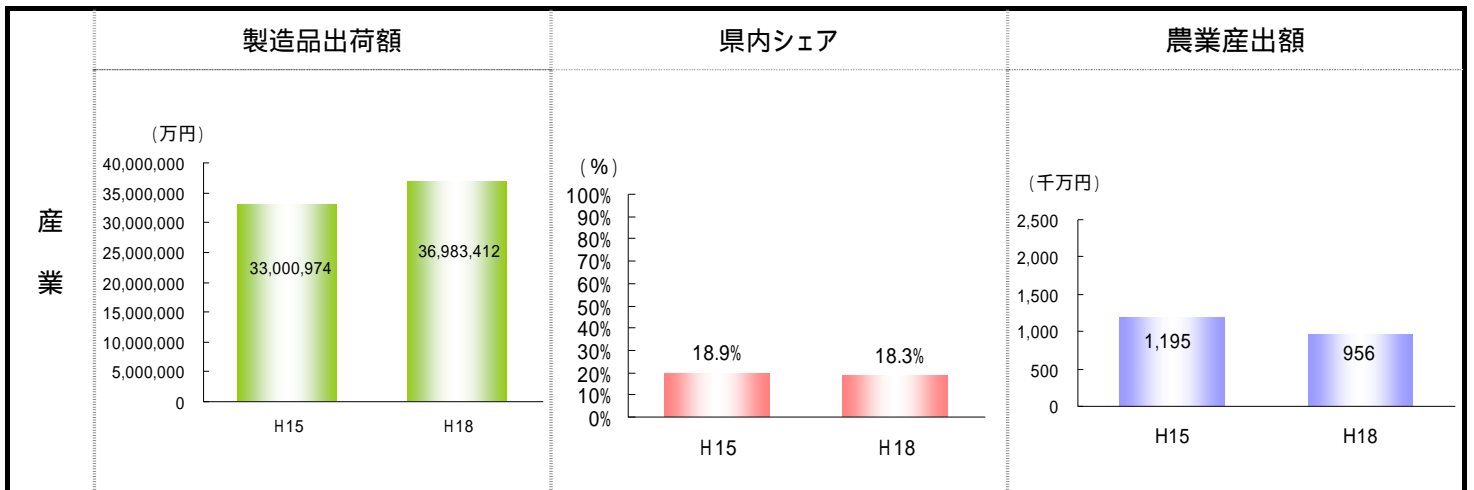


## 通勤流動



## 通学流動

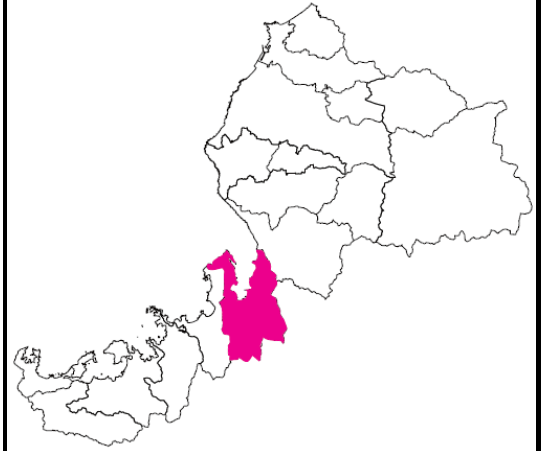
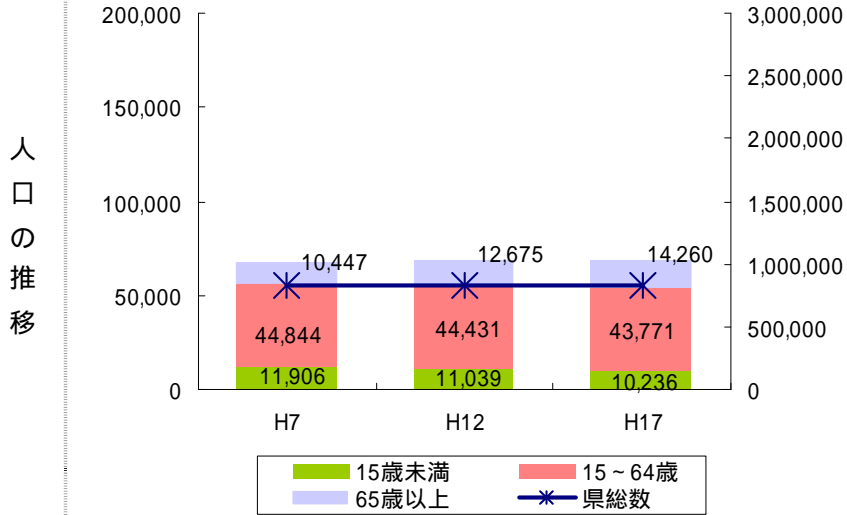




# 福井県 敦賀市

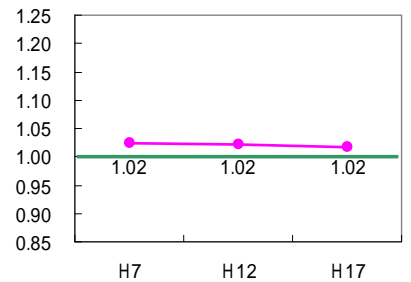
市町村合併

市町村地図

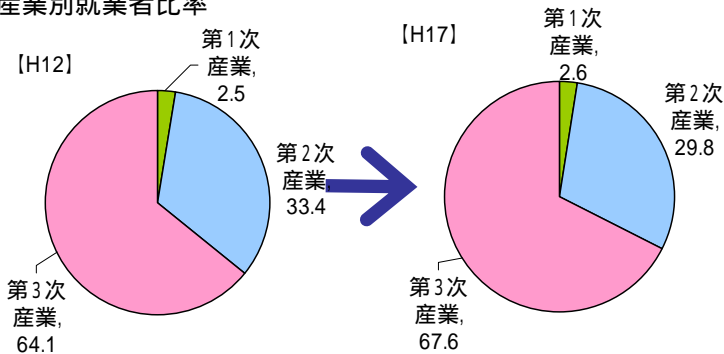


高齢化率	16% (H7)	19% (H12)	21% (H17)
年少者人口比率	18% (H7)	16% (H12)	15% (H17)

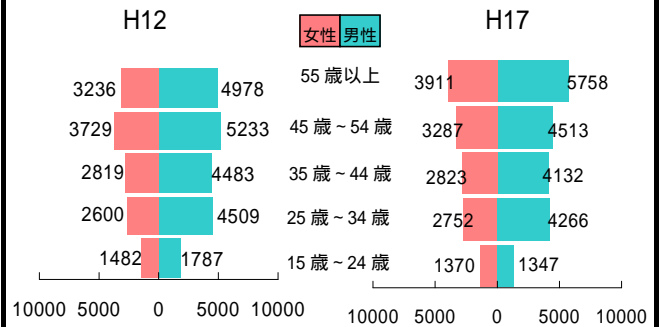
昼夜間人口比率



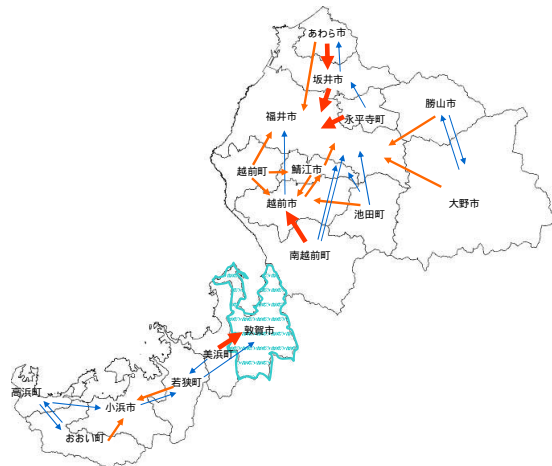
産業別就業者比率



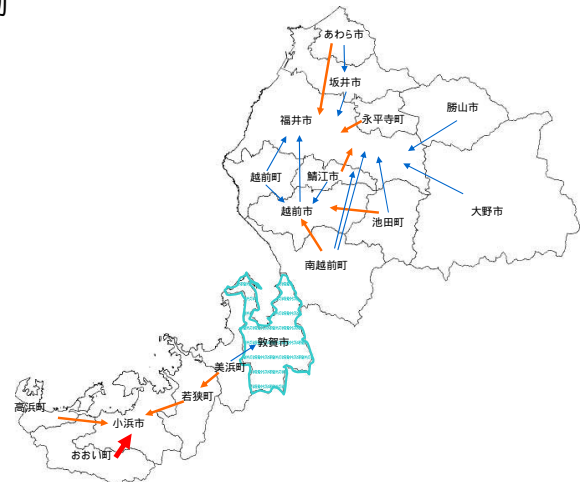
年齢別性別就業者数

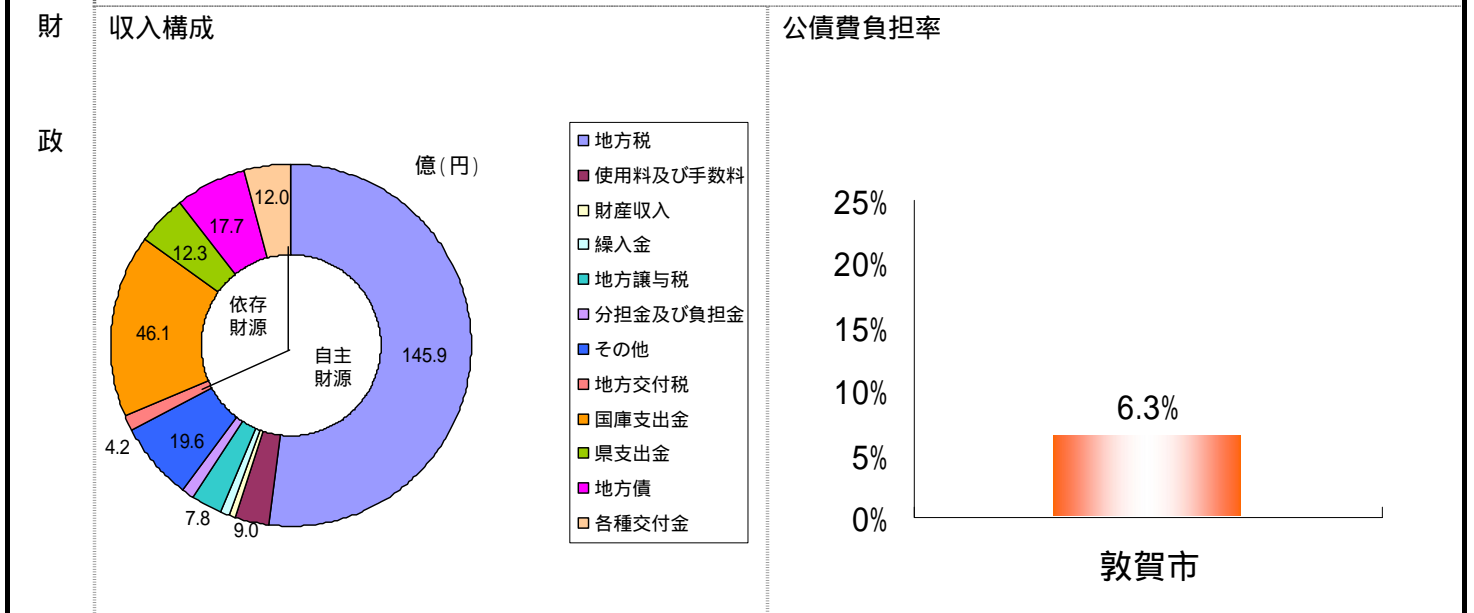
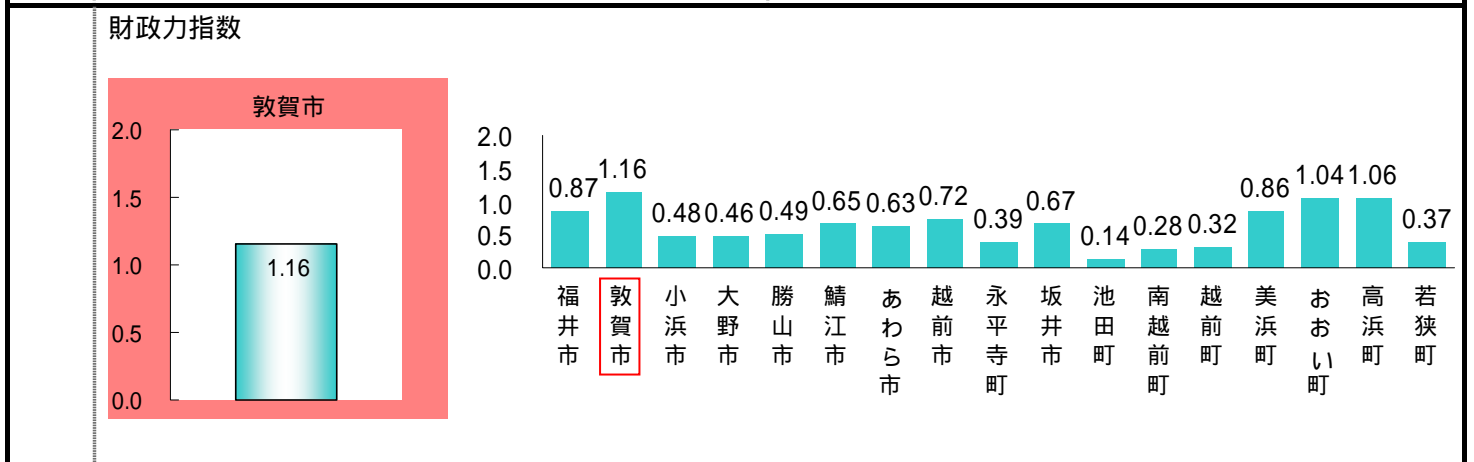
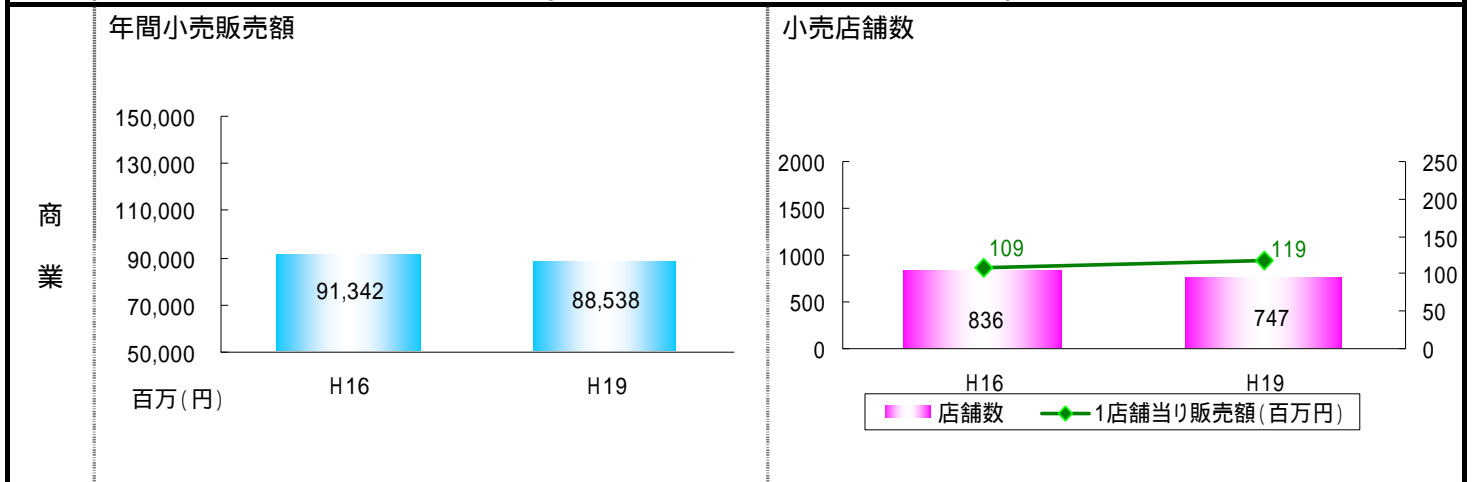
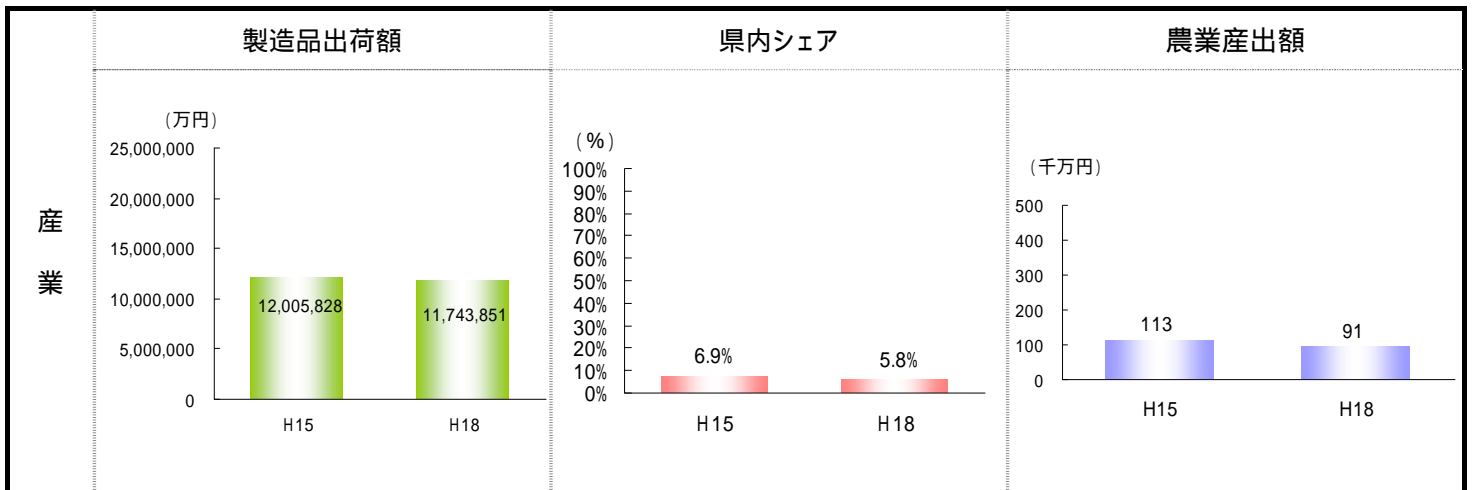


通勤流動



通学流動

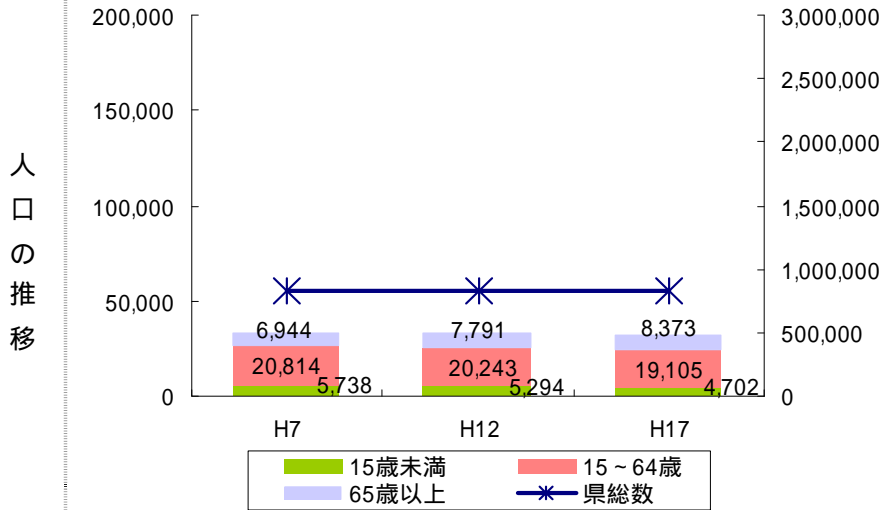




# 福井県 小浜市

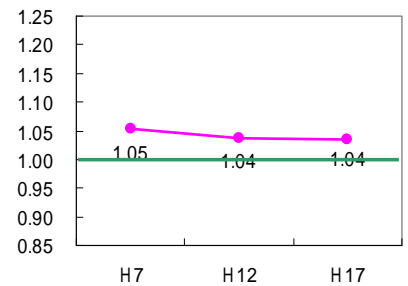
市町村合併

市町村地図

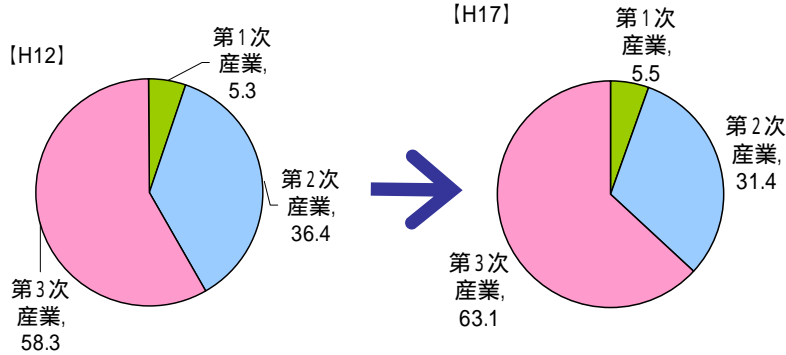


高齢化率	21% (H7)	23% (H12)	26% (H17)
年少者人口比率	17% (H7)	16% (H12)	15% (H17)

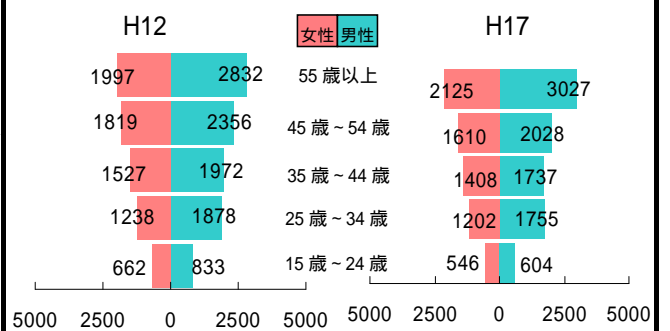
昼夜間人口比率



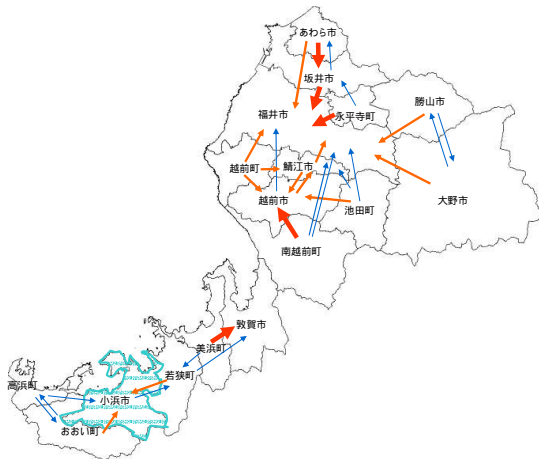
産業別就業者比率



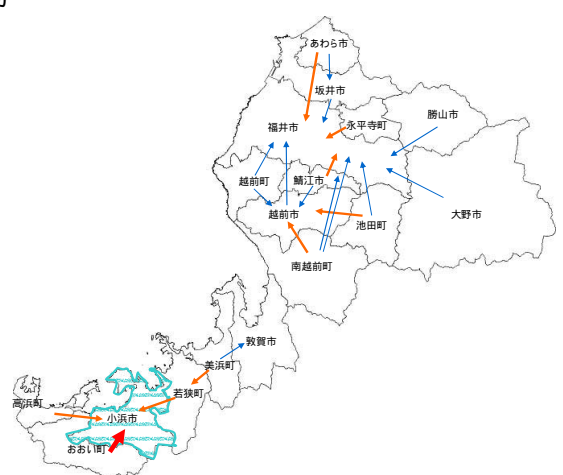
年齢別性別就業者数

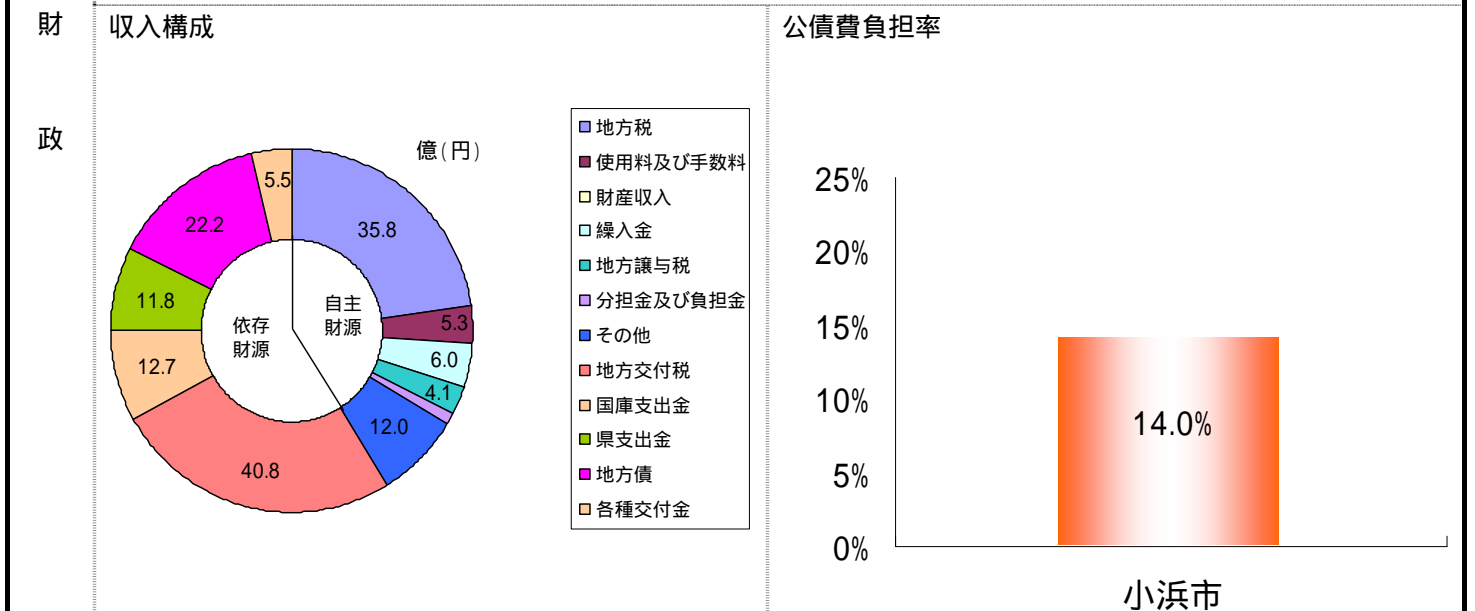
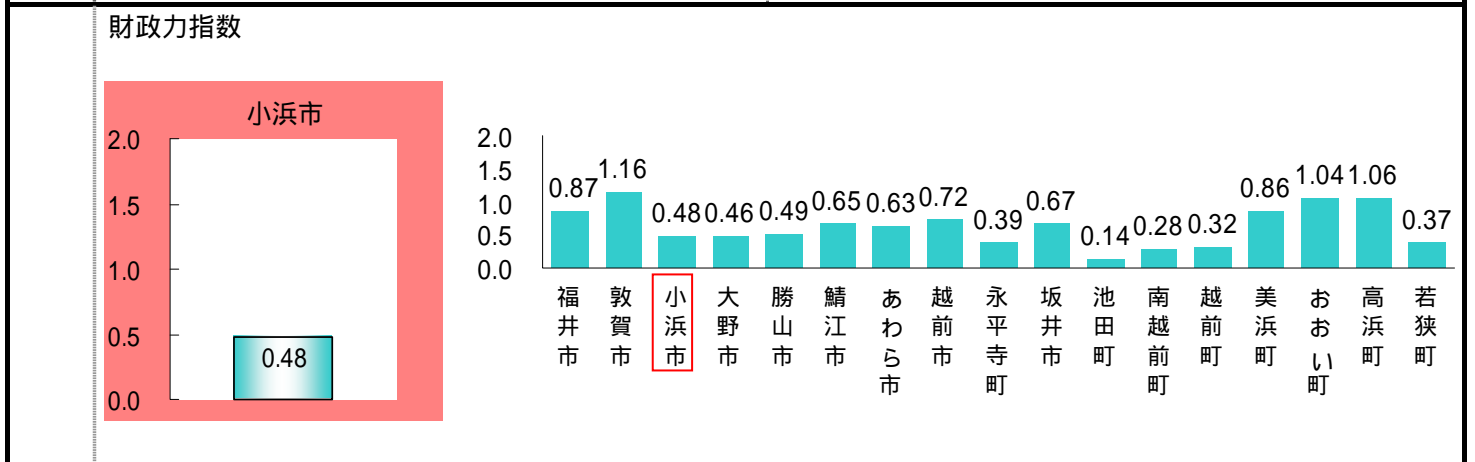
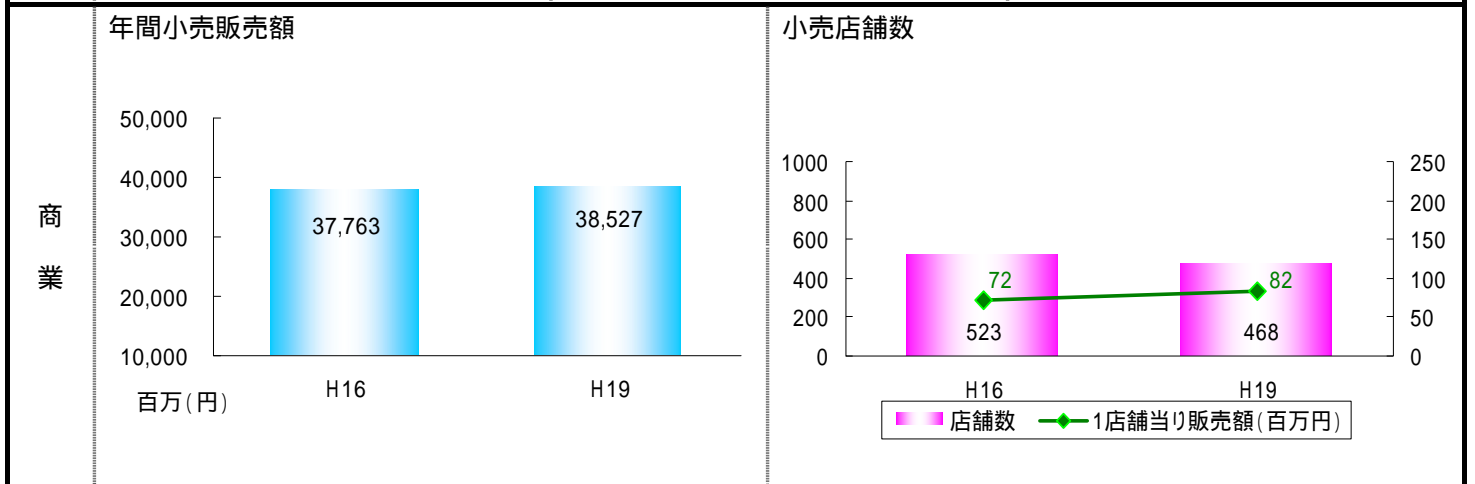
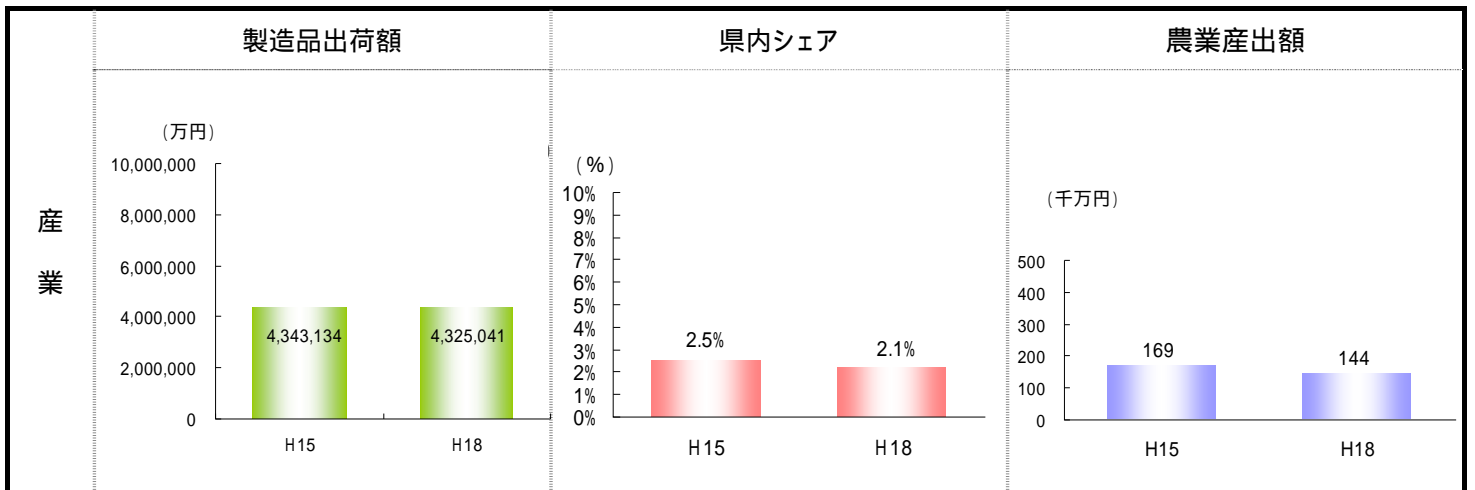


通勤流動



通学流動

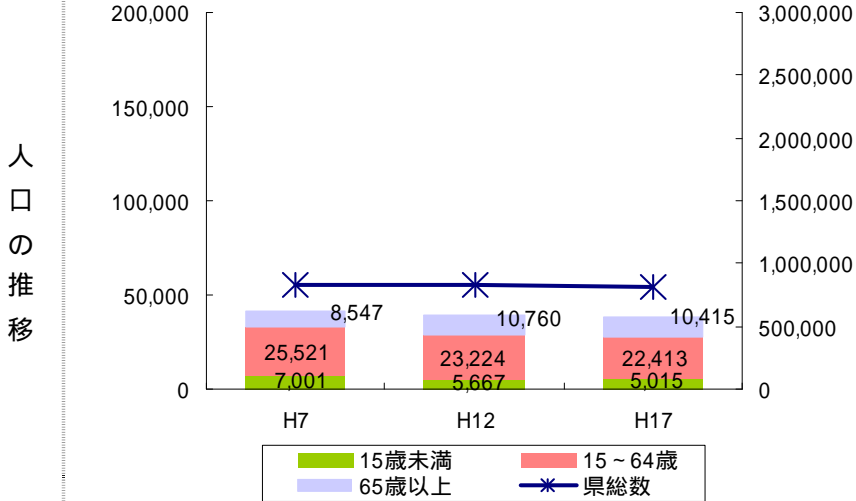




# 福井県 大野市

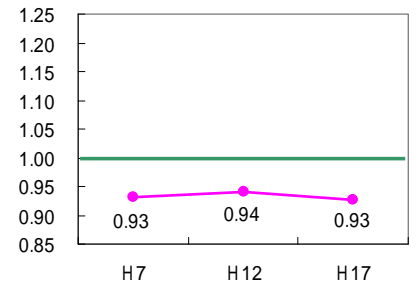
市町村合併 平成 17 年：和泉村(編入)

市町村地図

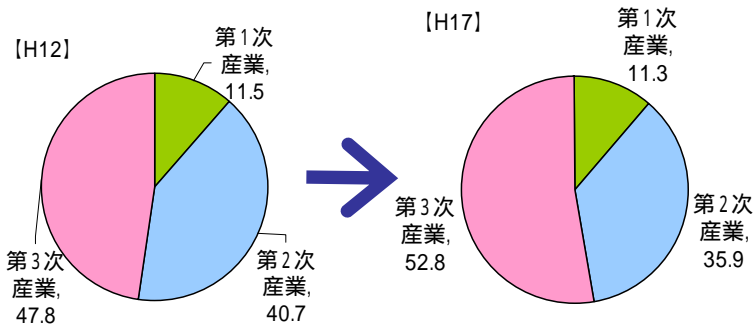


高齢化率	21% (H7)	27% (H12)	28% (H17)
年少者人口比率	17% (H7)	14% (H12)	13% (H17)

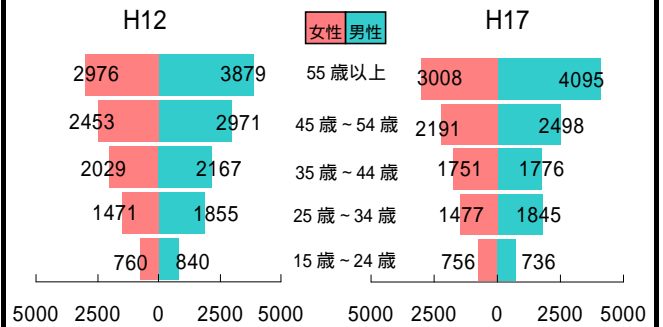
昼夜間人口比率



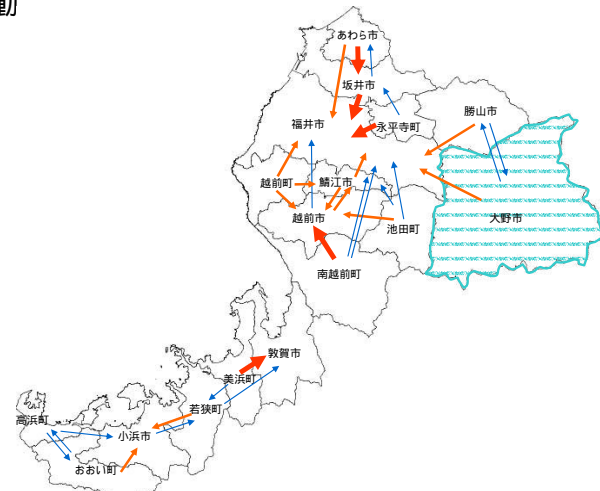
産業別就業者比率



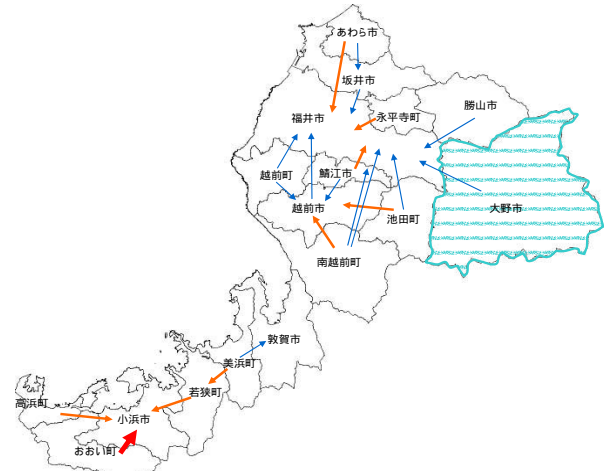
年齢別性別就業者数



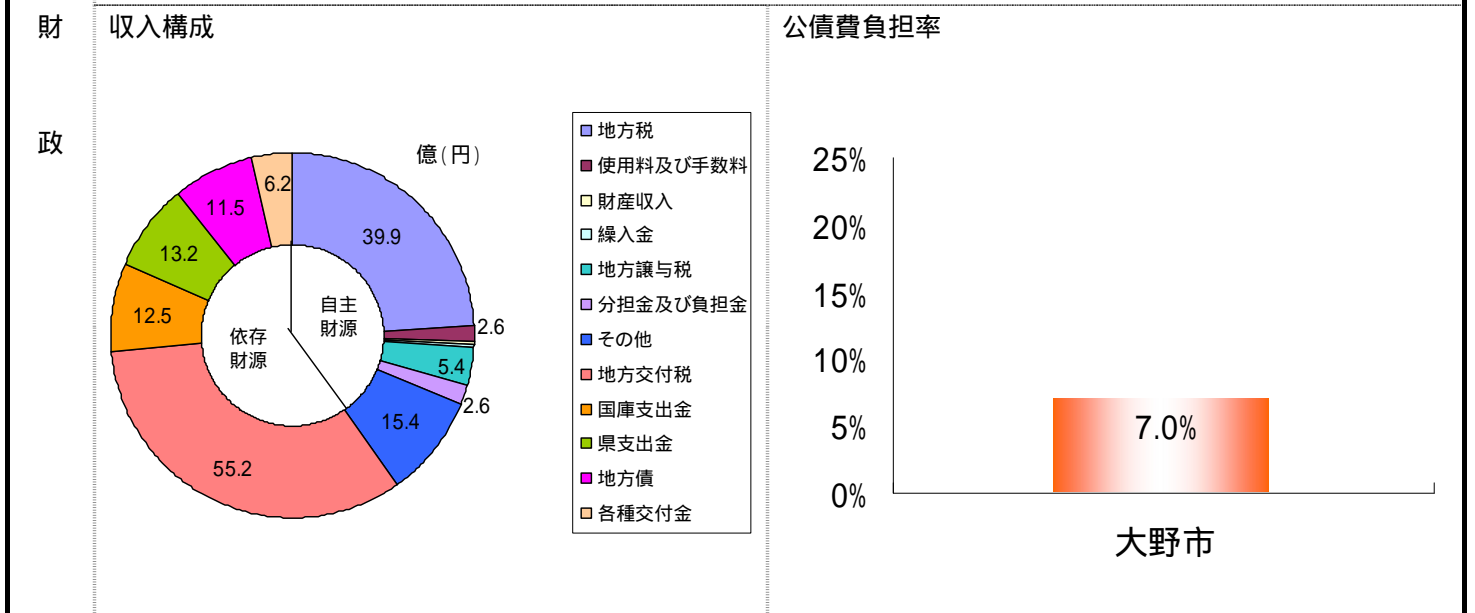
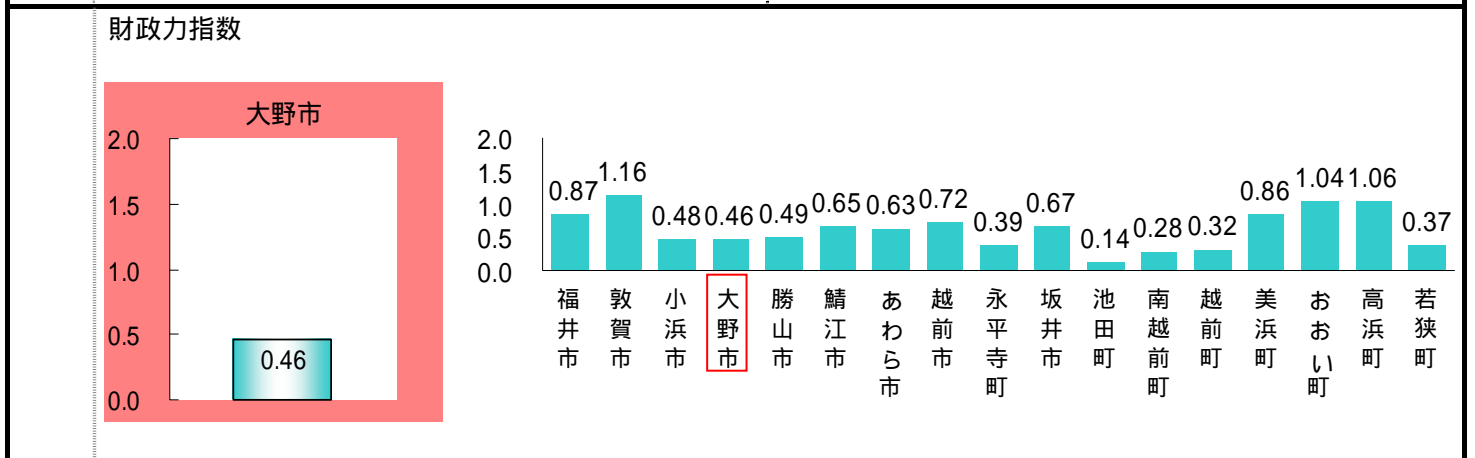
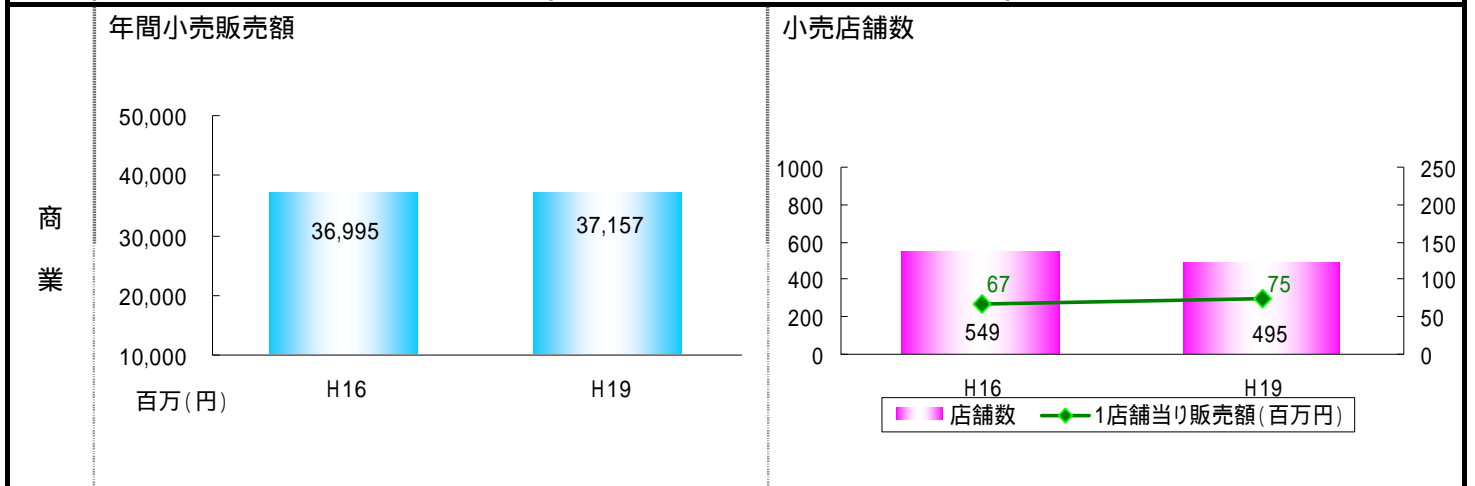
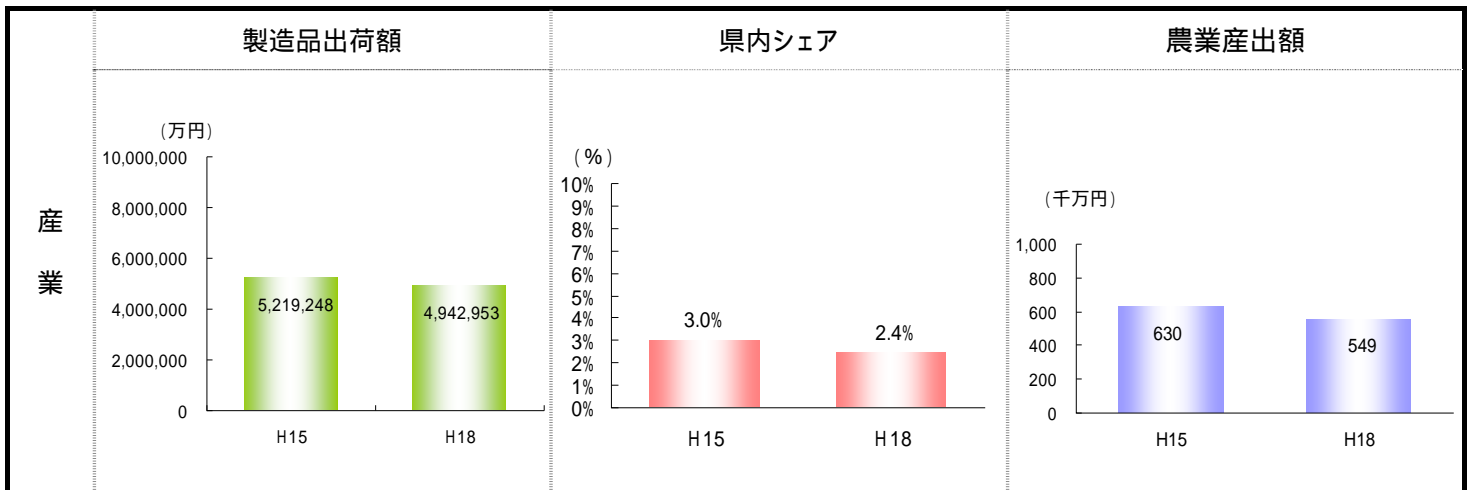
通勤流動



通学流動



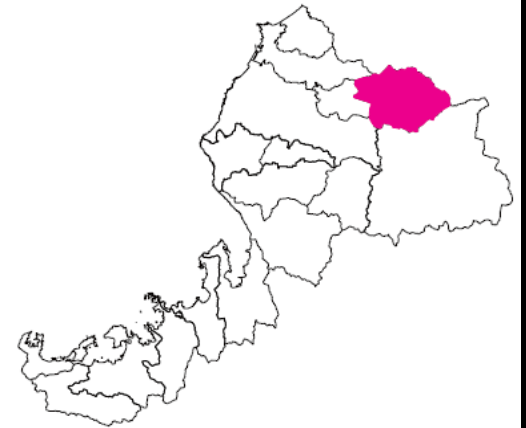
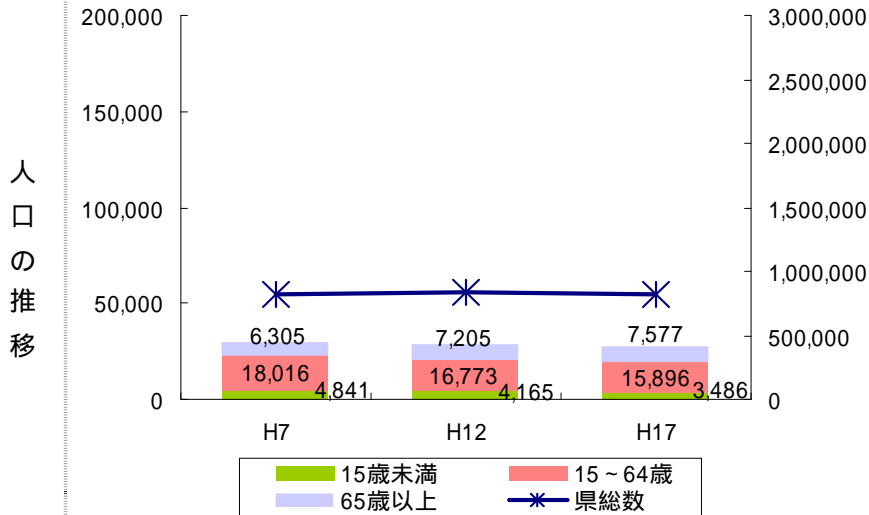




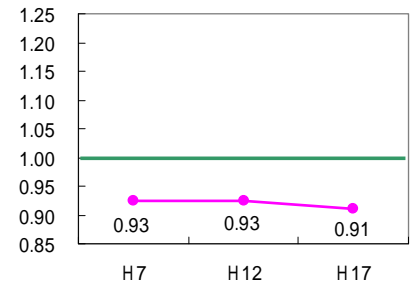
# 福井県 勝山市

市町村合併

市町村地図

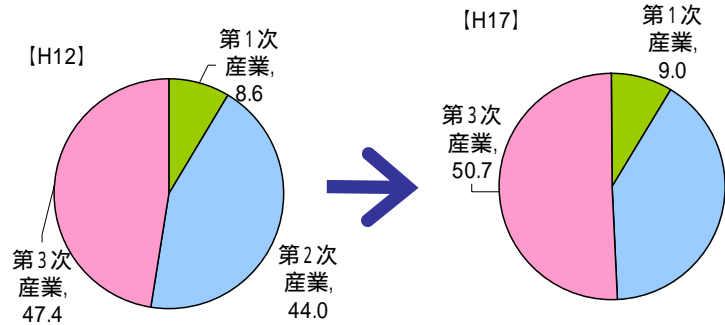


昼夜間人口比率

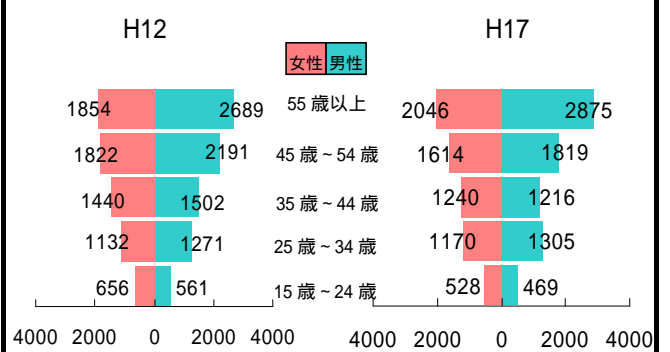


高齢化率	22% (H7)	26% (H12)	28% (H17)
年少者人口比率	17% (H7)	15% (H12)	13% (H17)

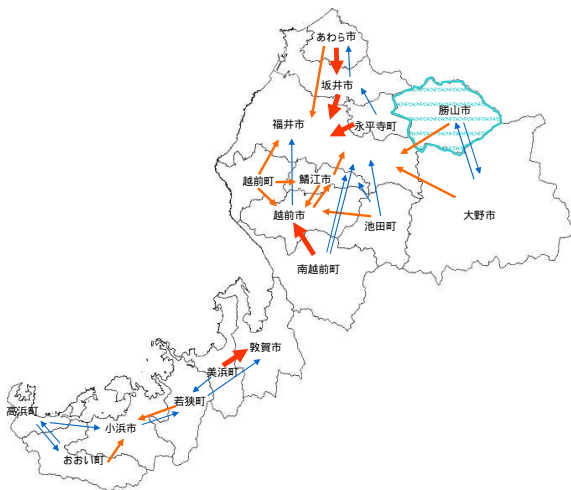
産業別就業者比率



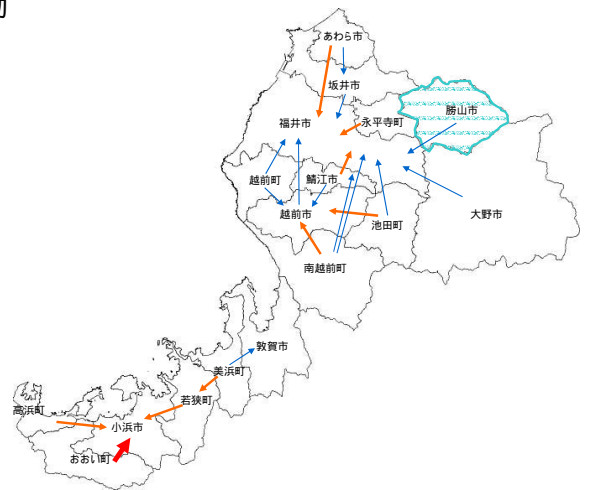
年齢別性別就業者数

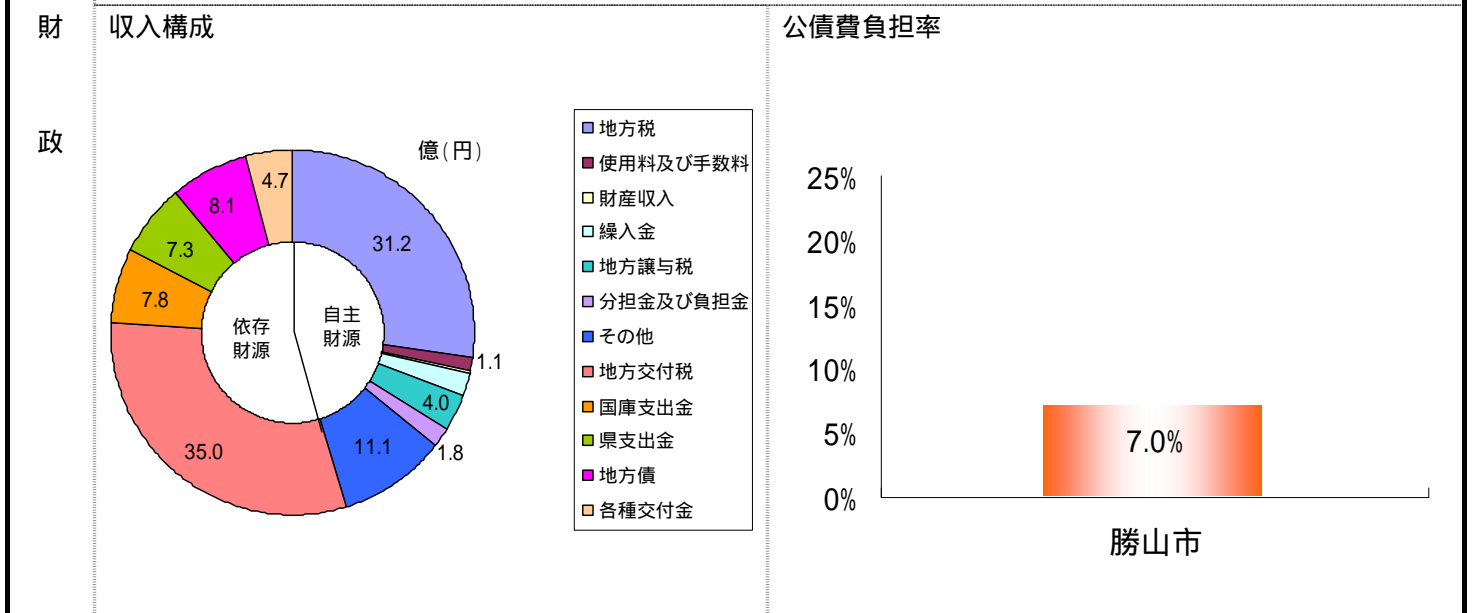
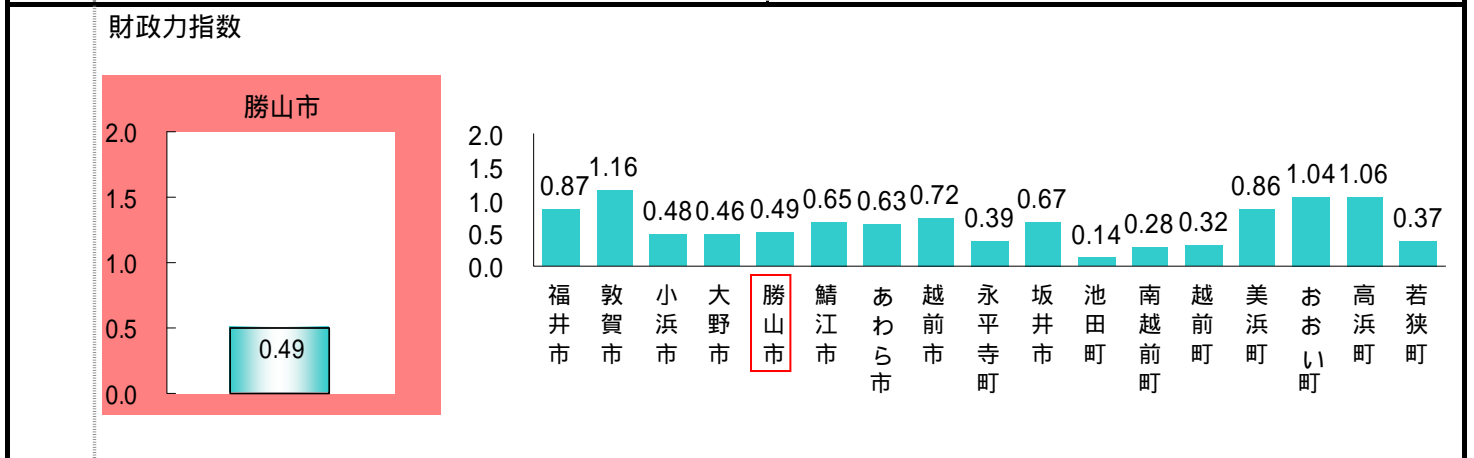
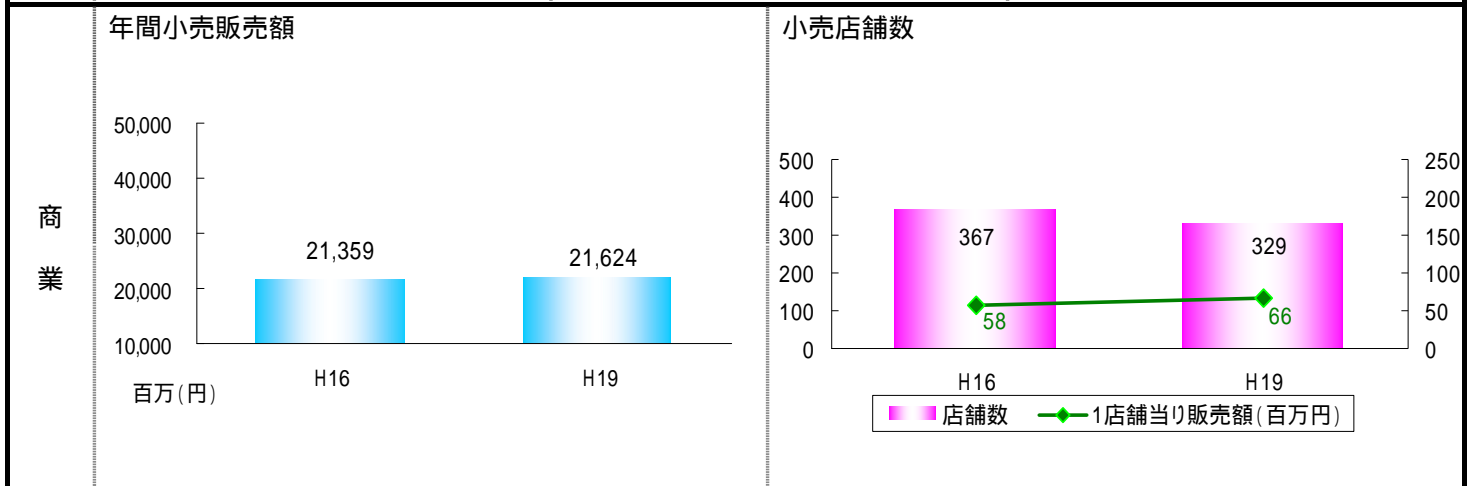
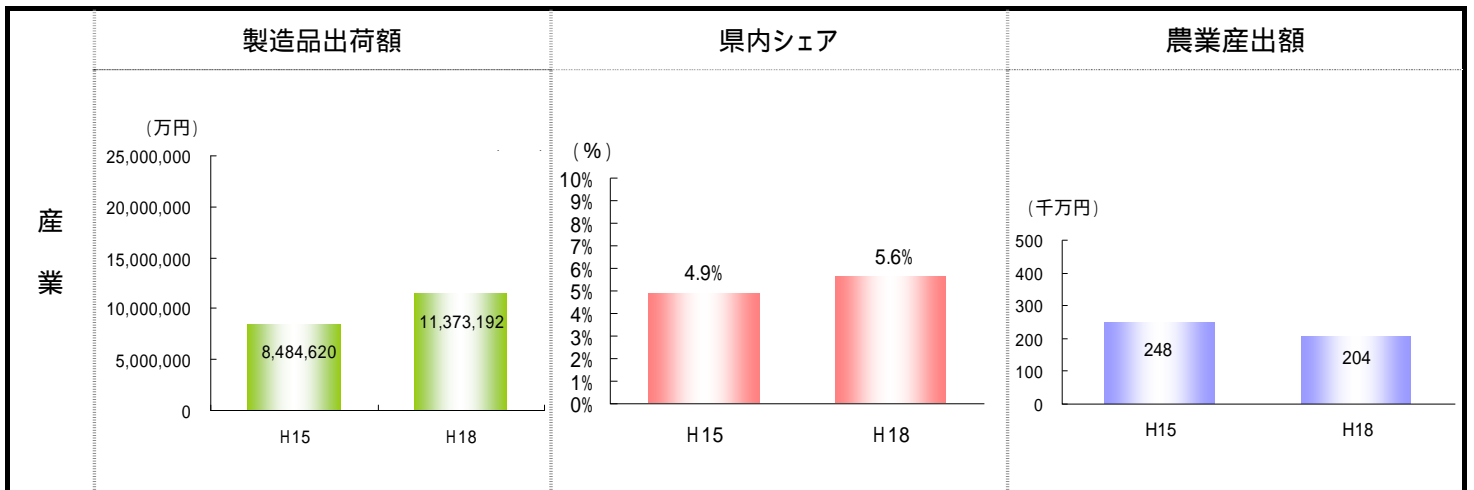


通勤流動



通学流動

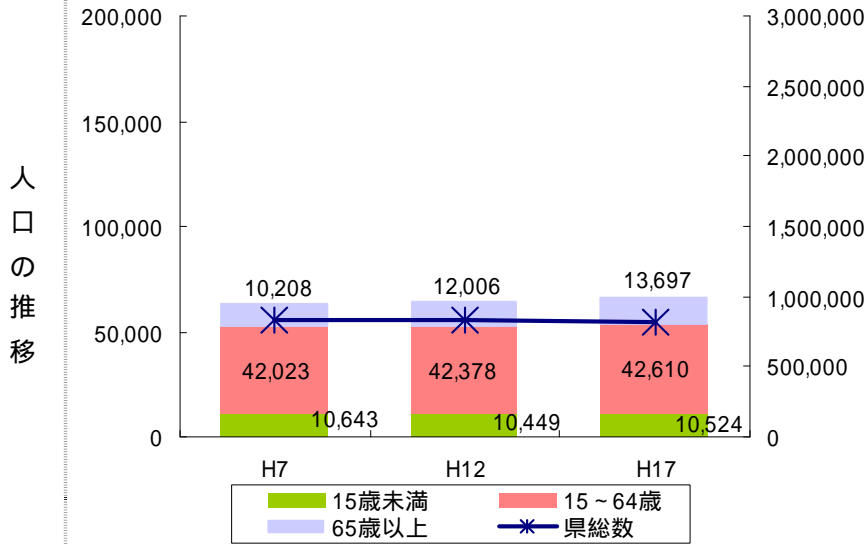




# 福井県 鯖江市

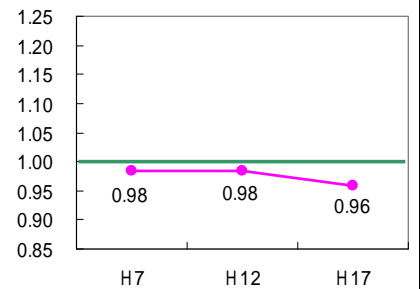
市町村合併

市町村地図

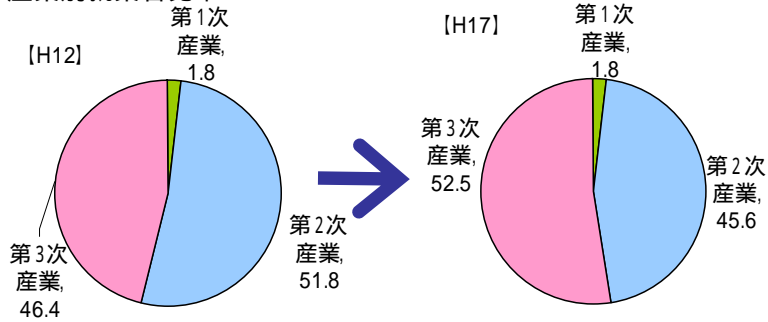


高齢化率	16% (H7)	19% (H12)	20% (H17)
年少者人口比率	17% (H7)	16% (H12)	16% (H17)

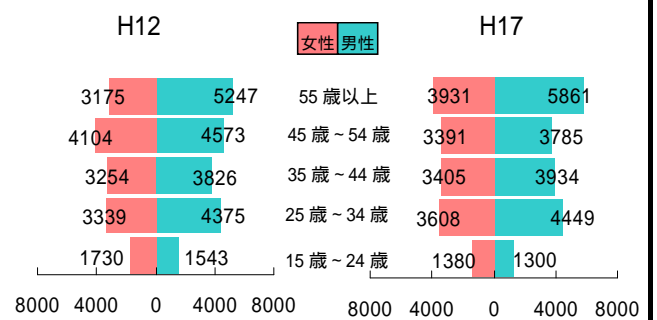
昼夜間人口比率



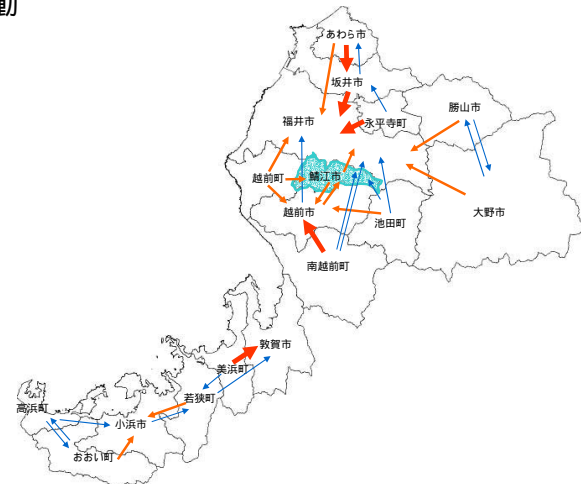
産業別就業者比率



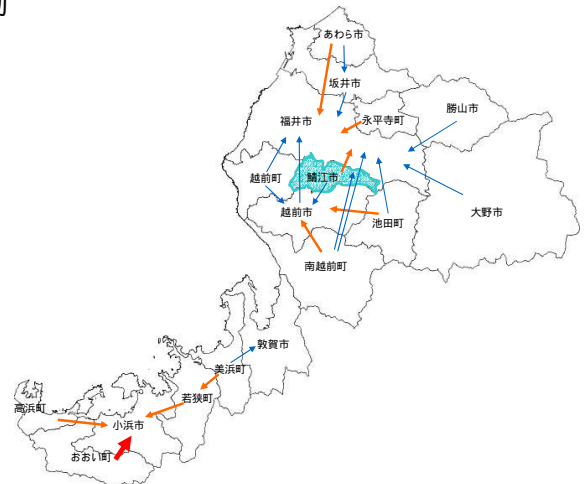
年齢別性別就業者数

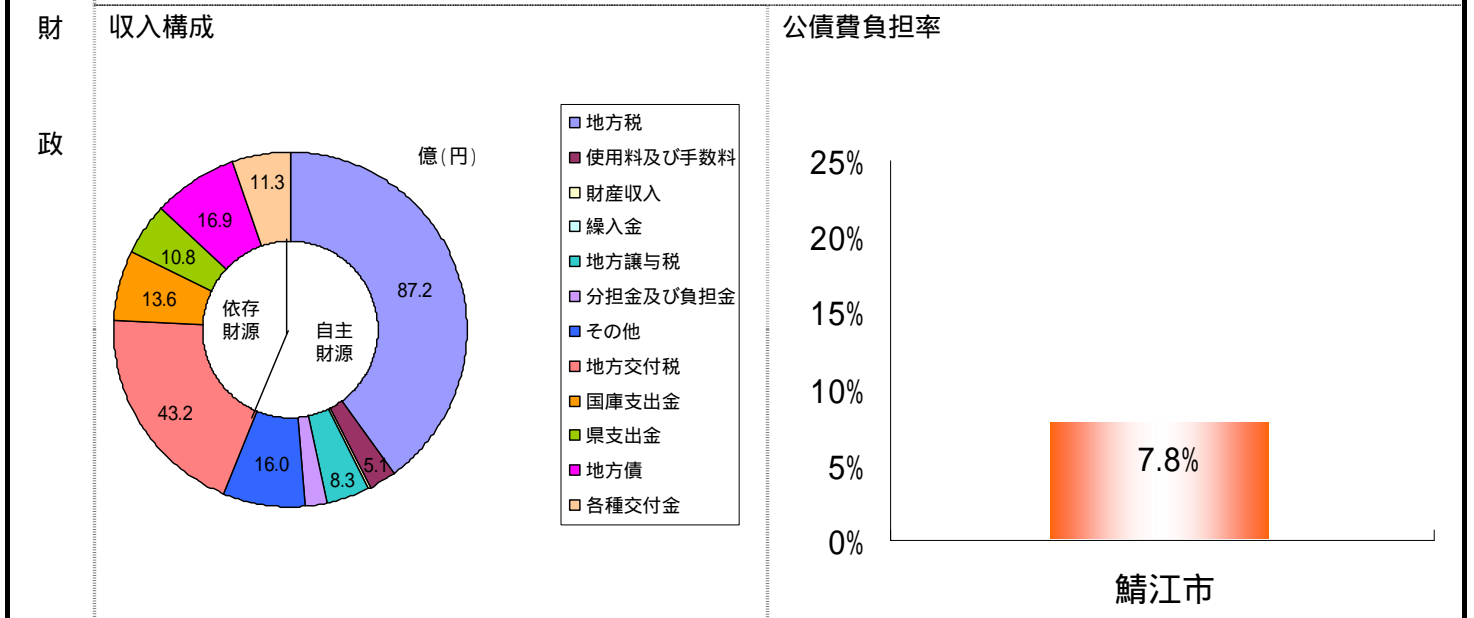
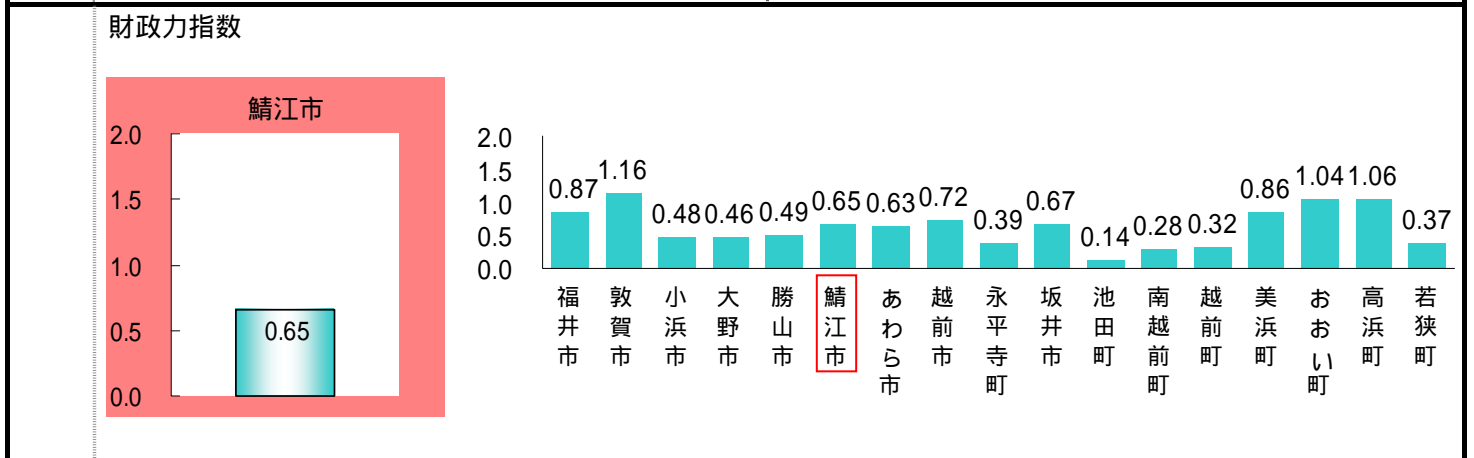
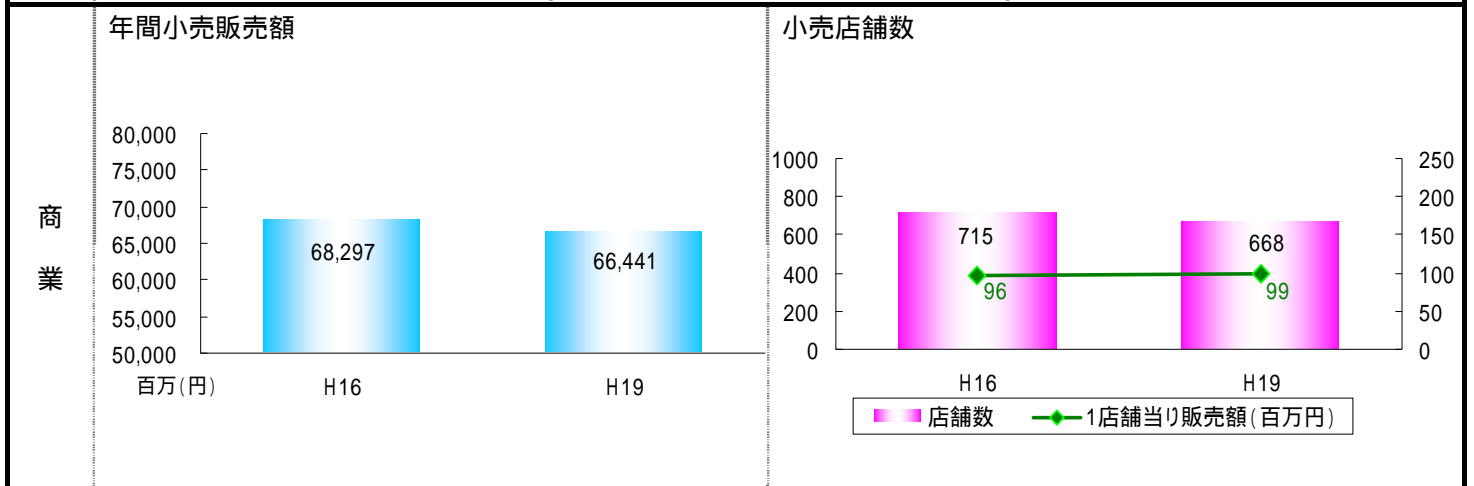
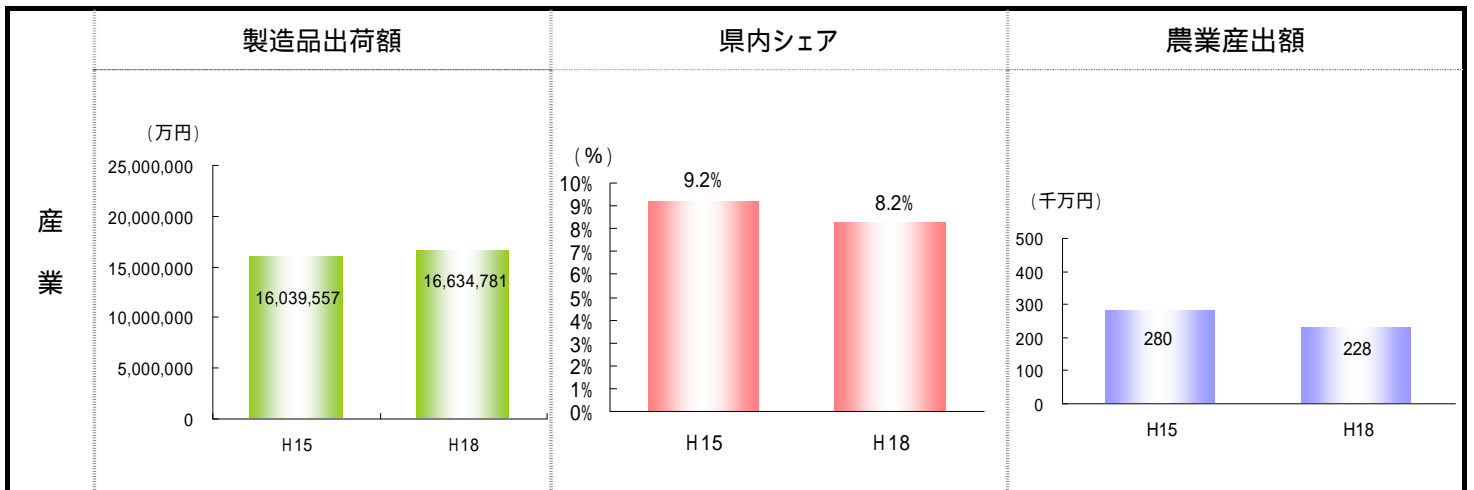


通勤流動



通学流動

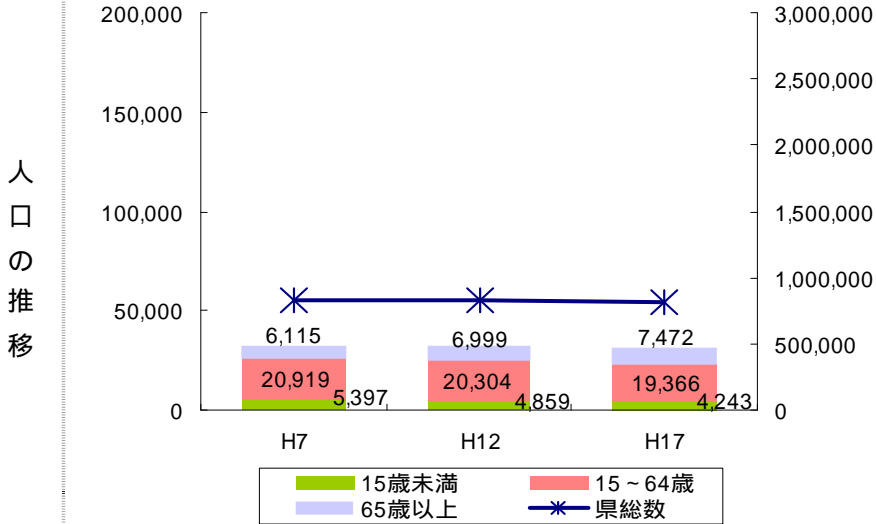
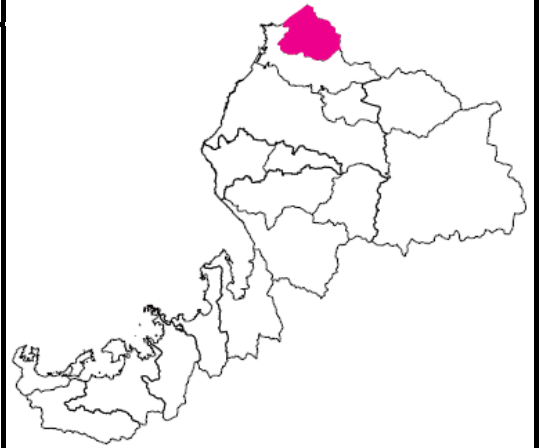




# 福井県 あわら市

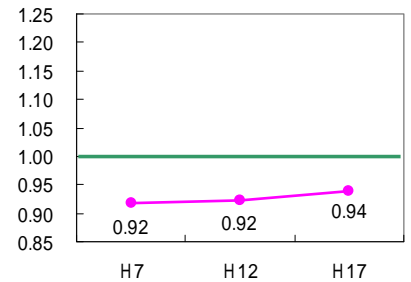
市町村合併 平成 16 年: 芦原町・金津町(新設)

市町村地図

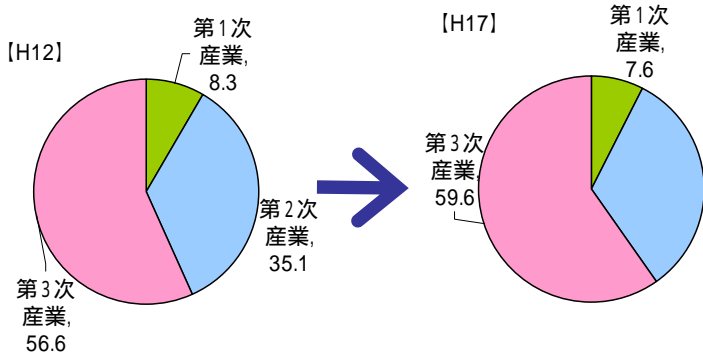


高齢化率	19% (H7)	22% (H12)	24% (H17)
年少者人口比率	17% (H7)	15% (H12)	14% (H17)

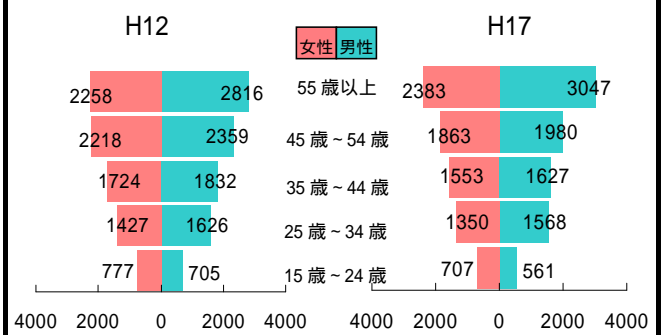
昼夜間人口比率



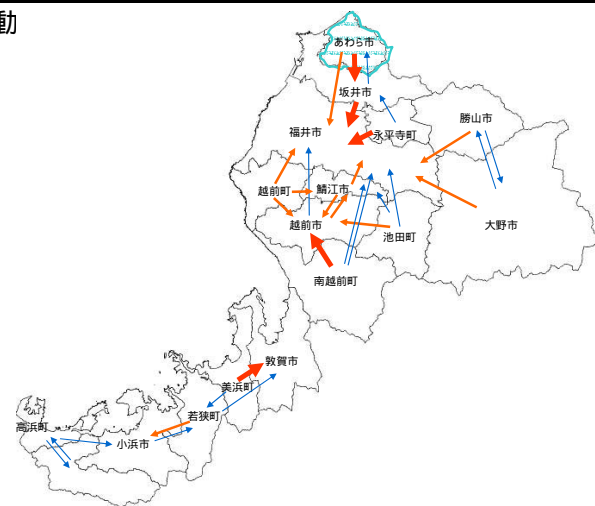
産業別就業者比率



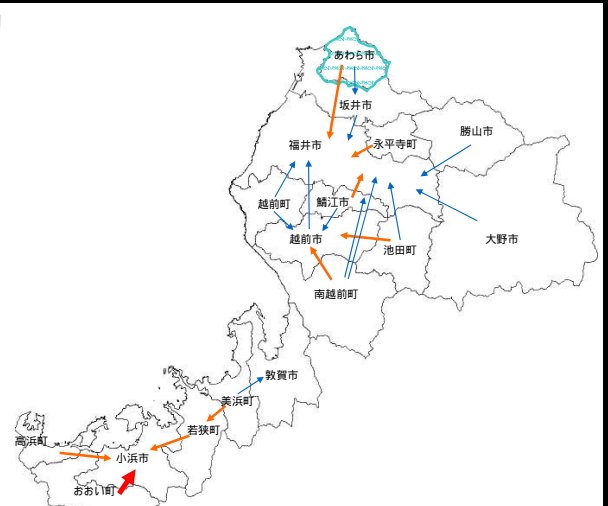
年齢別性別就業者数

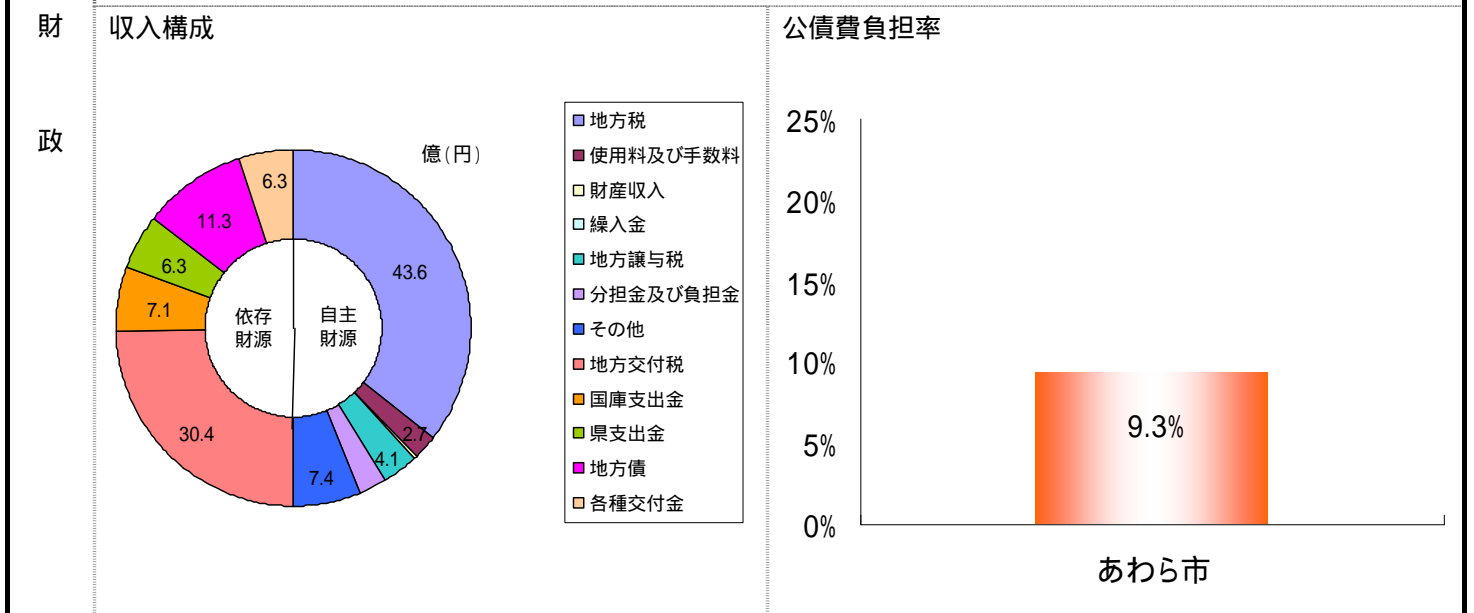
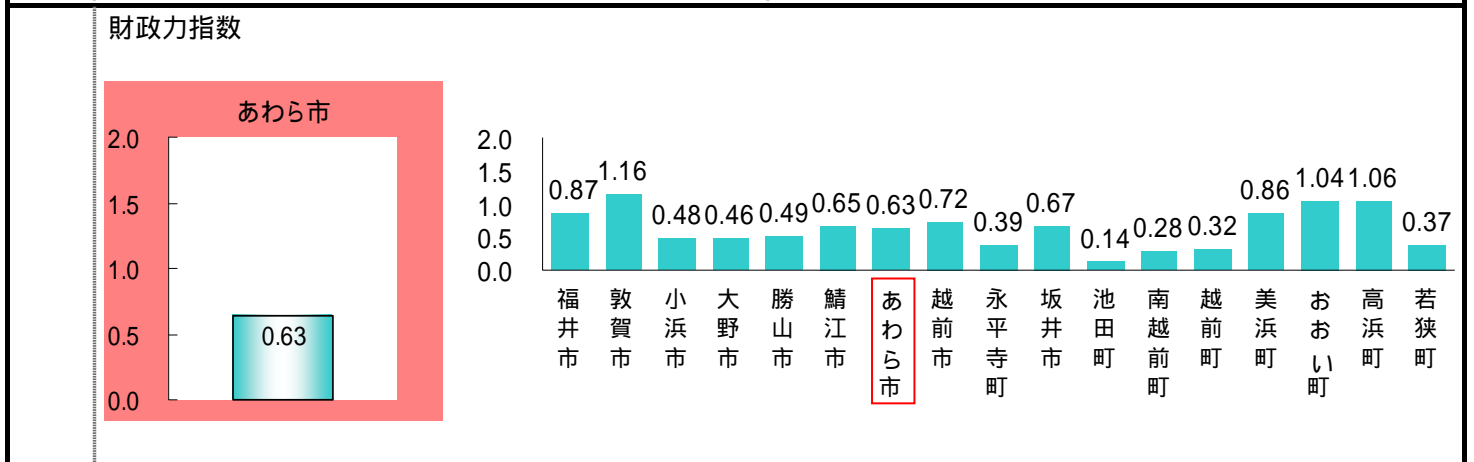
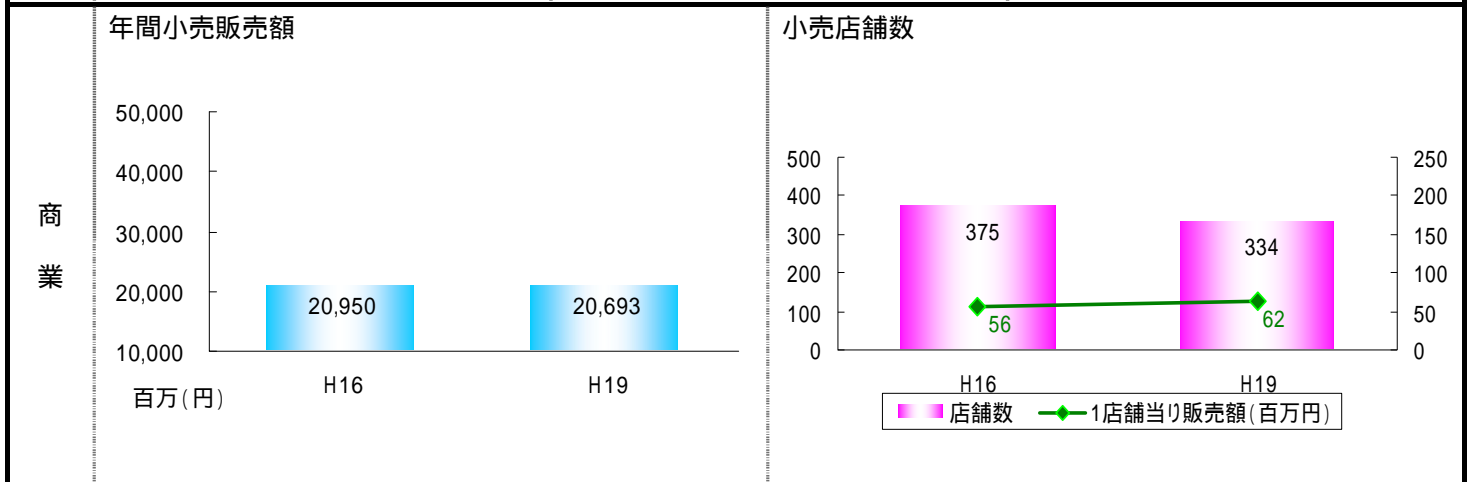
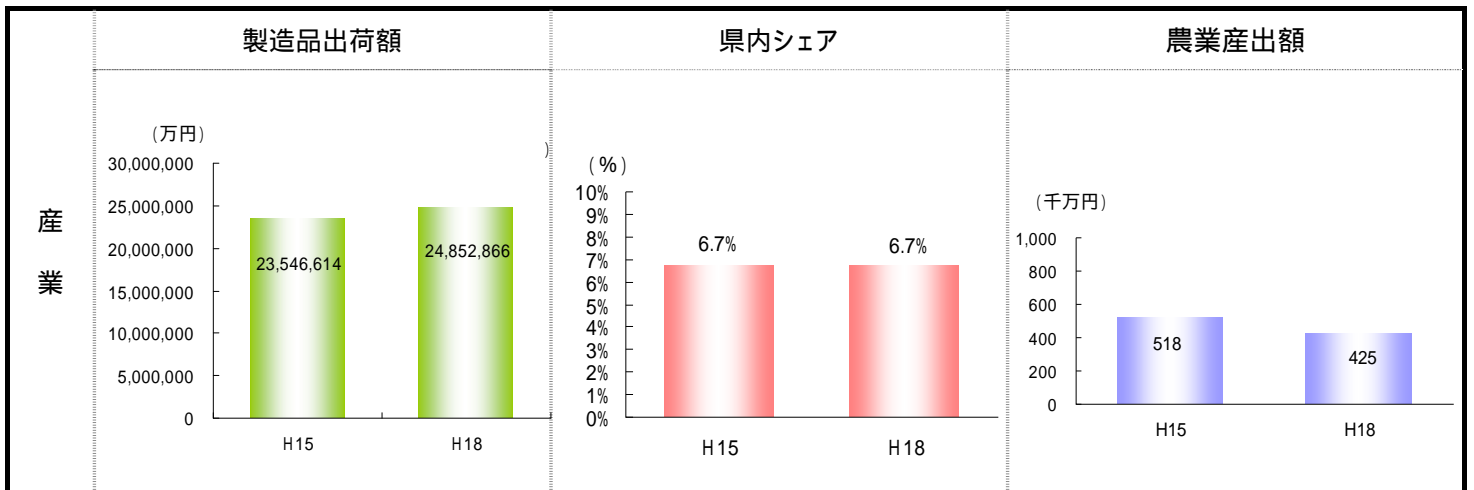


通勤流動



通学流動

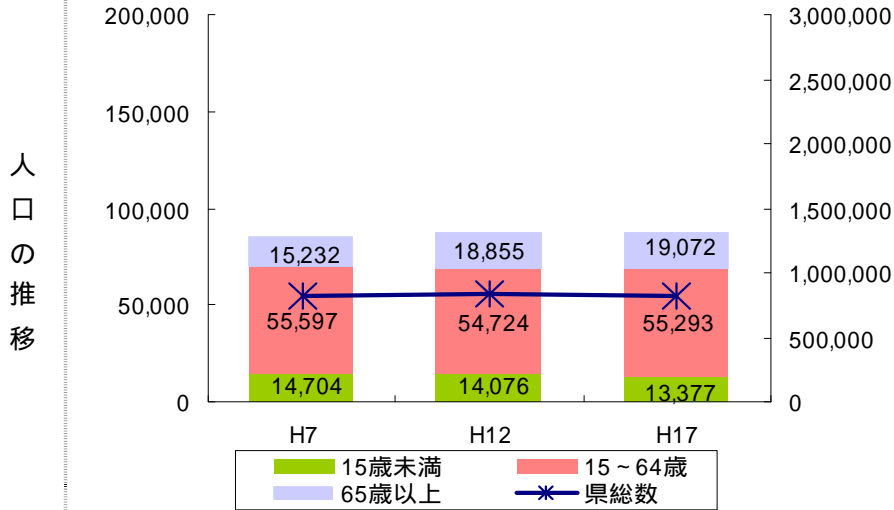




# 福井県 越前市

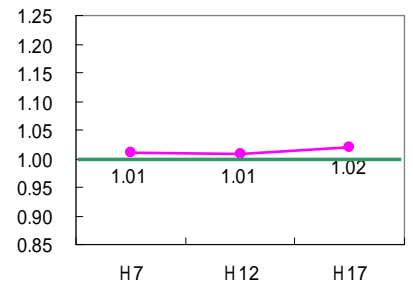
市町村合併 平成 17 年：武生市・今立町（新設）

市町村地図

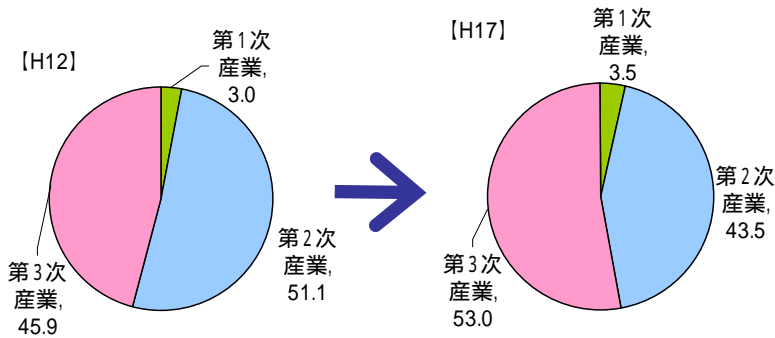


高齢化率	18% (H7)	22% (H12)	22% (H17)
年少者人口比率	17% (H7)	16% (H12)	15% (H17)

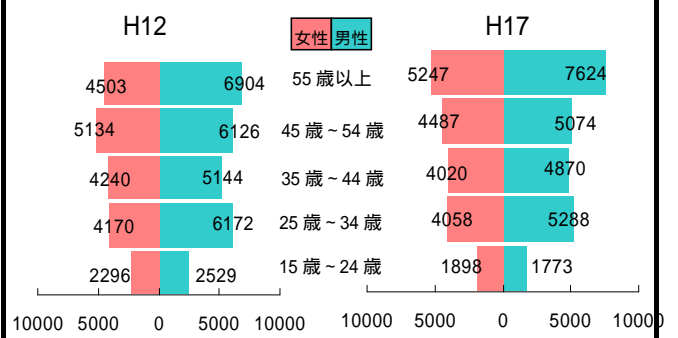
昼夜間人口比率



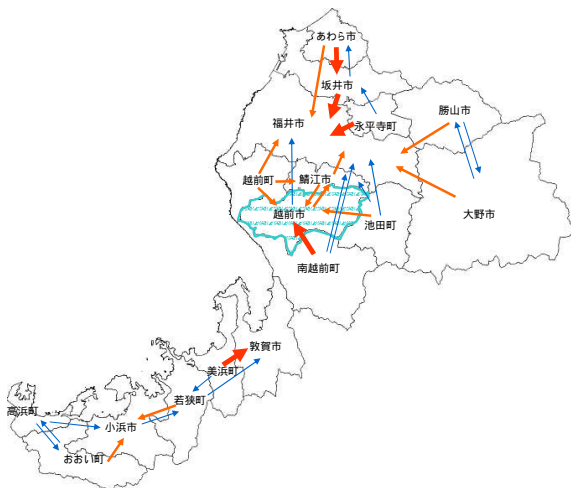
産業別就業者比率



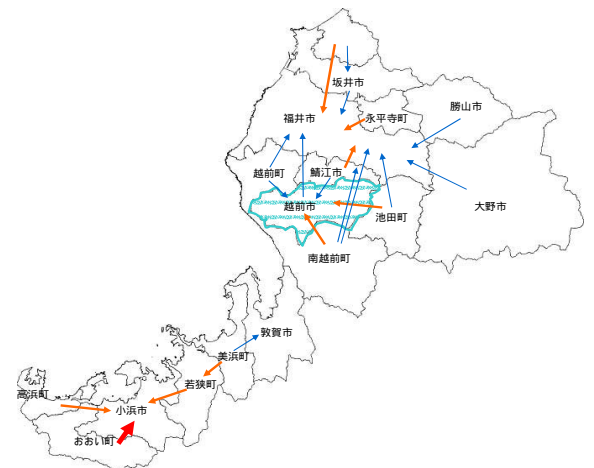
年齢別性別就業者数



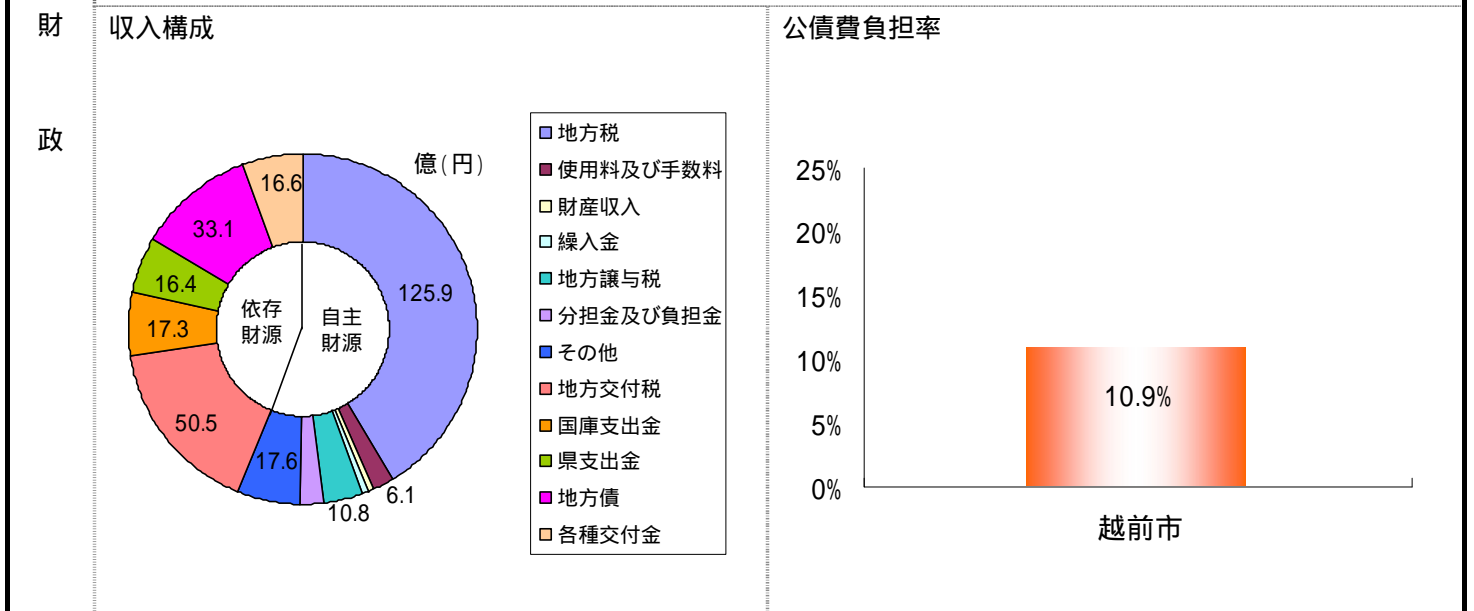
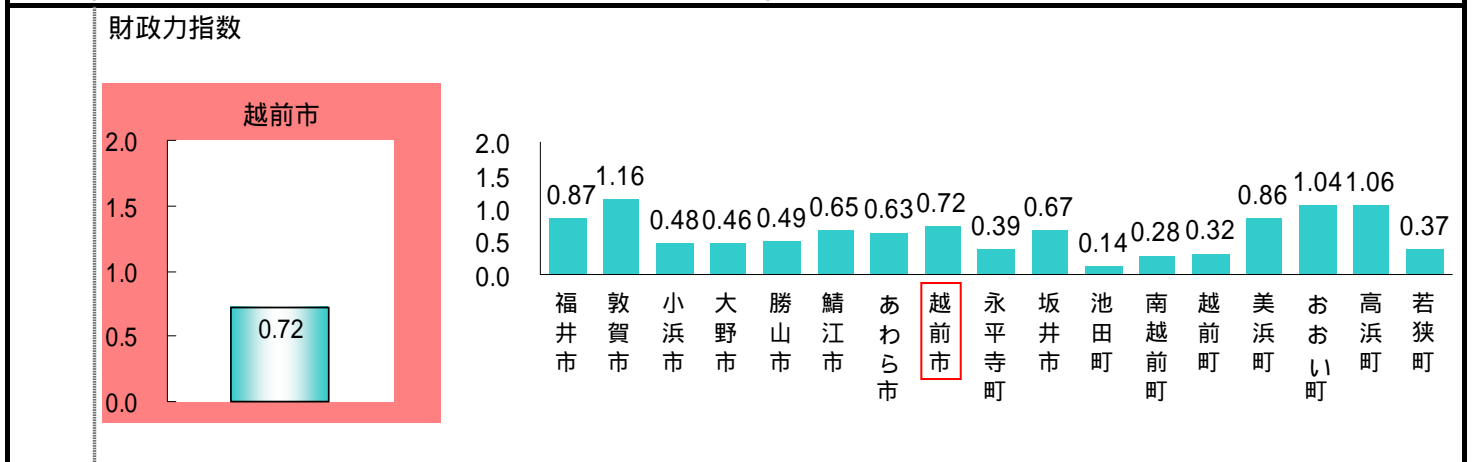
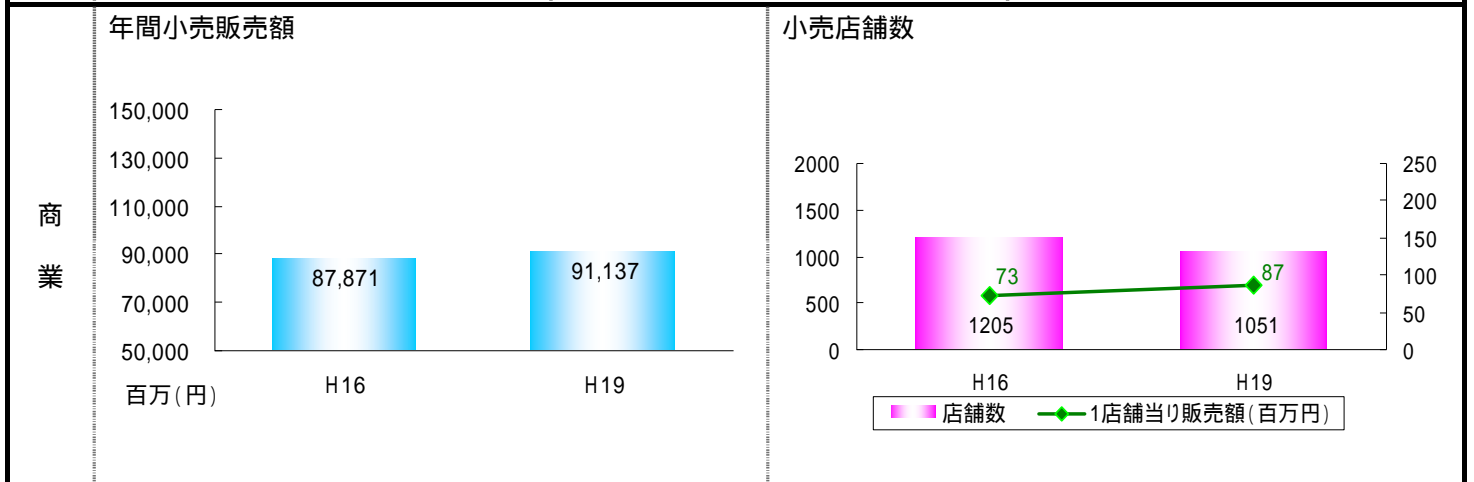
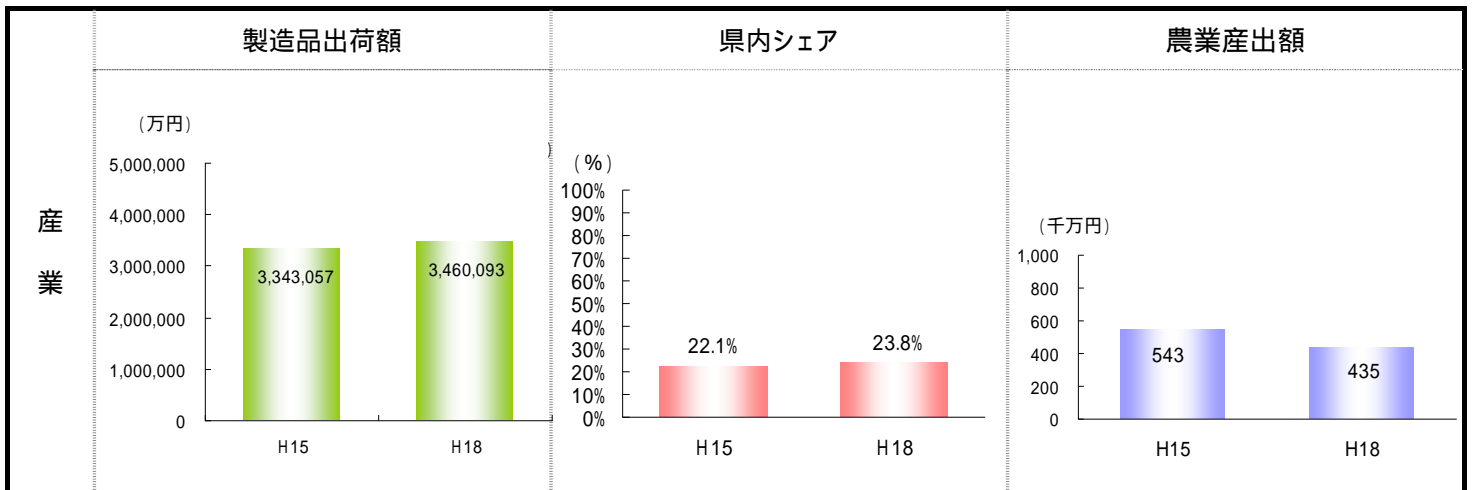
通勤流動



通学流動



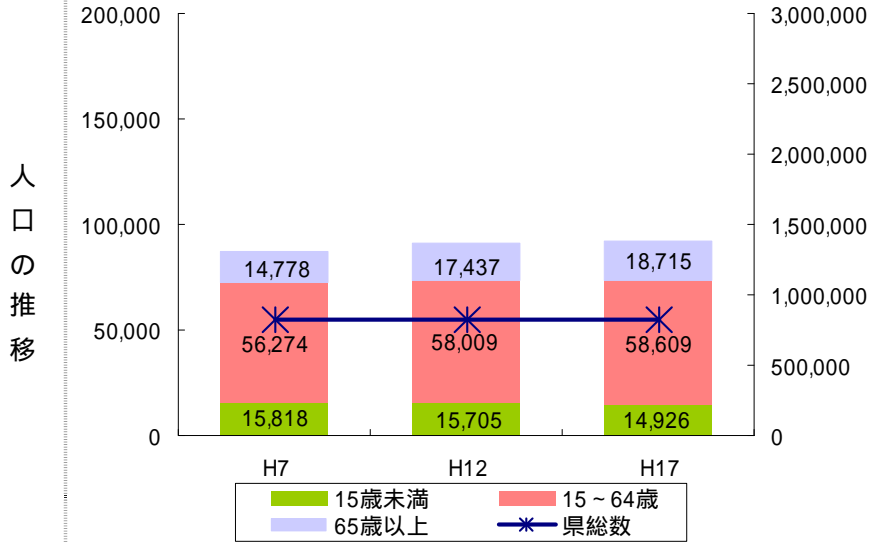
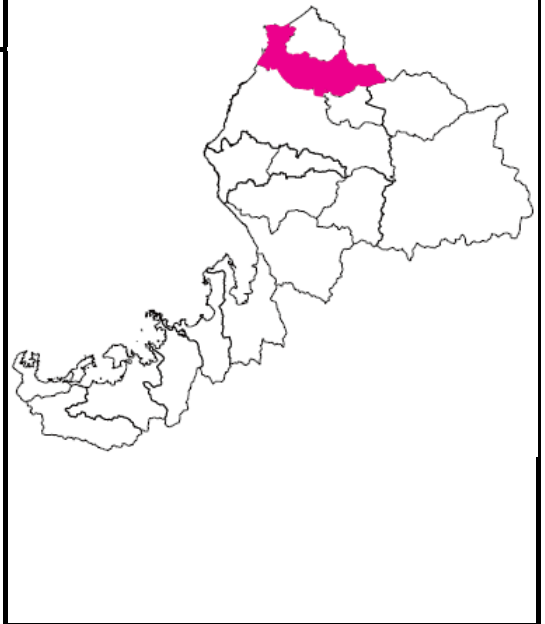




# 福井県 坂井市

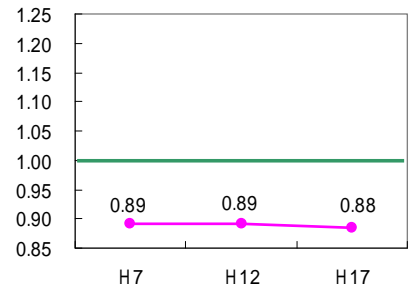
市町村合併 平成 18 年: 三国町・丸岡町・春江町・坂井町(新設)

市町村地図

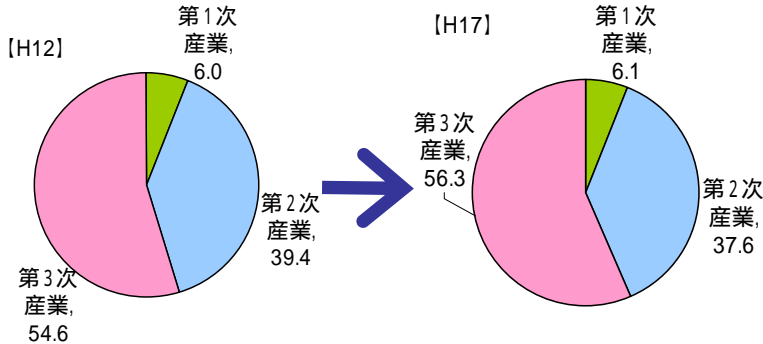


高齢化率	17% (H7)	19% (H12)	20% (H17)
年少者人口比率	18% (H7)	17% (H12)	16% (H17)

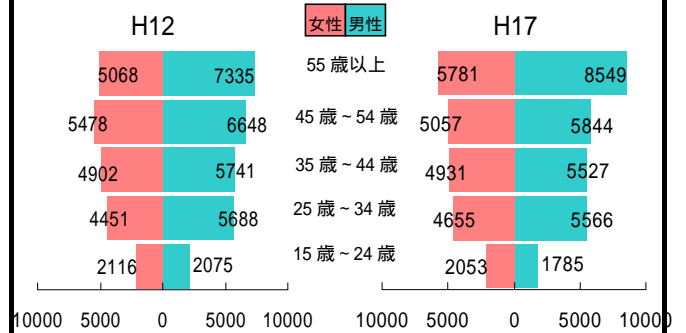
昼夜間人口比率



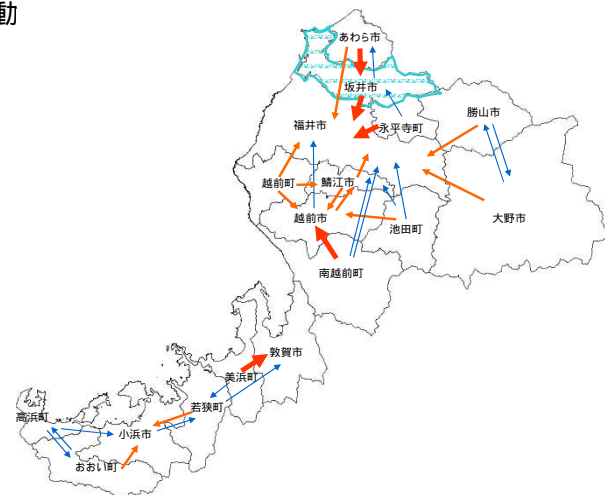
産業別就業者比率



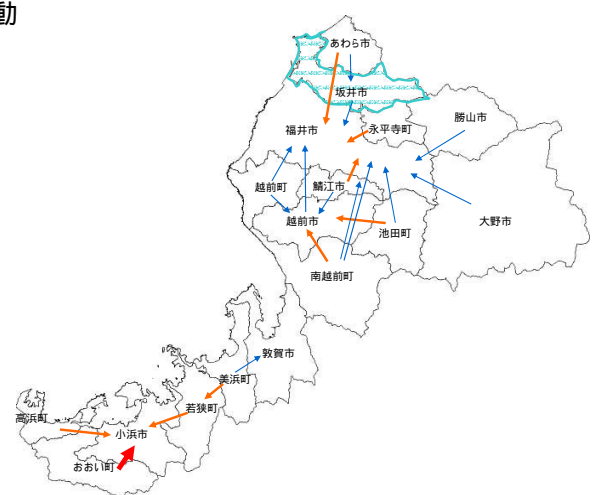
年齢別性別就業者数

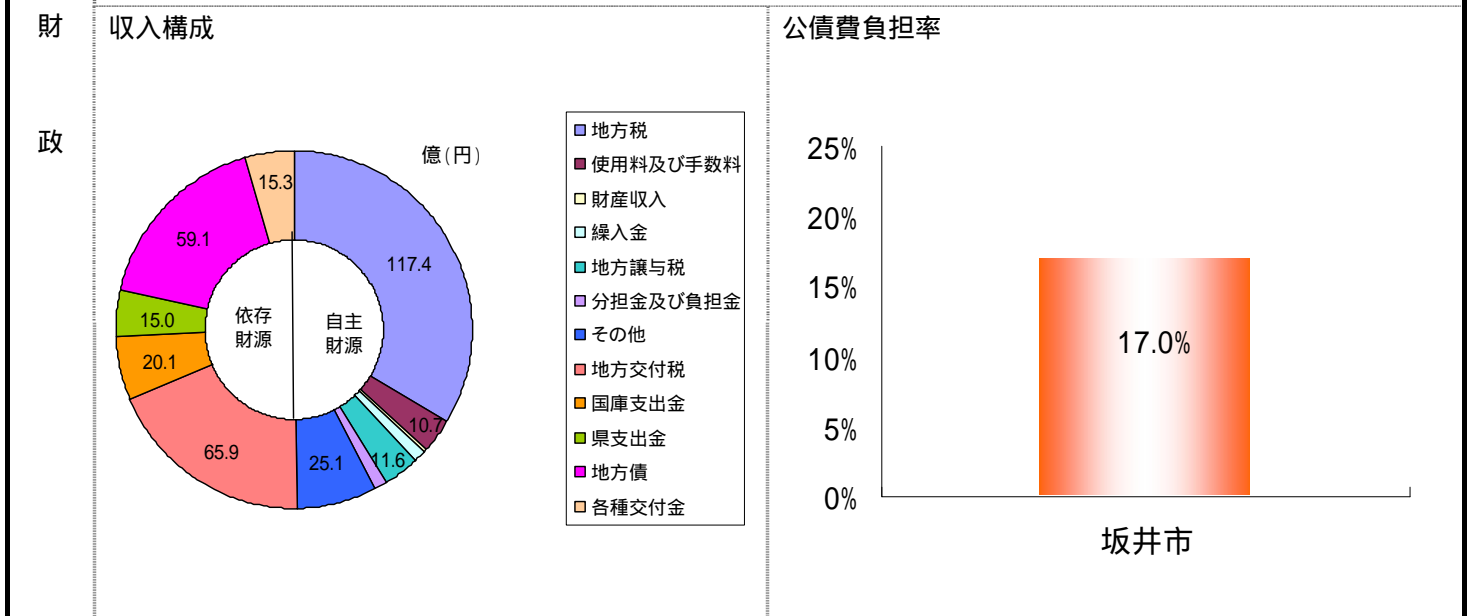
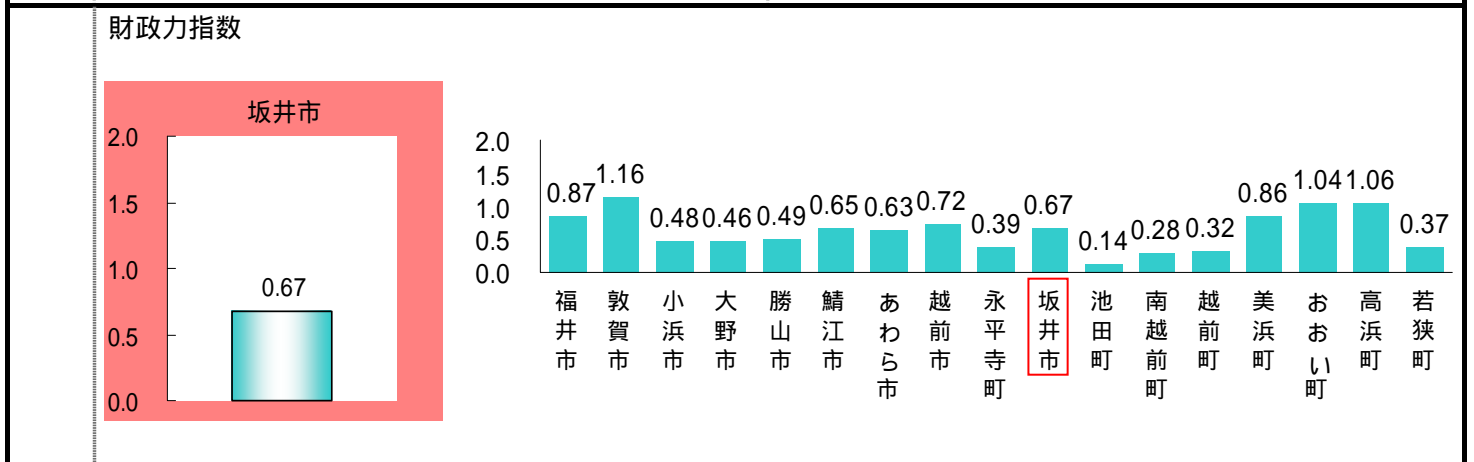
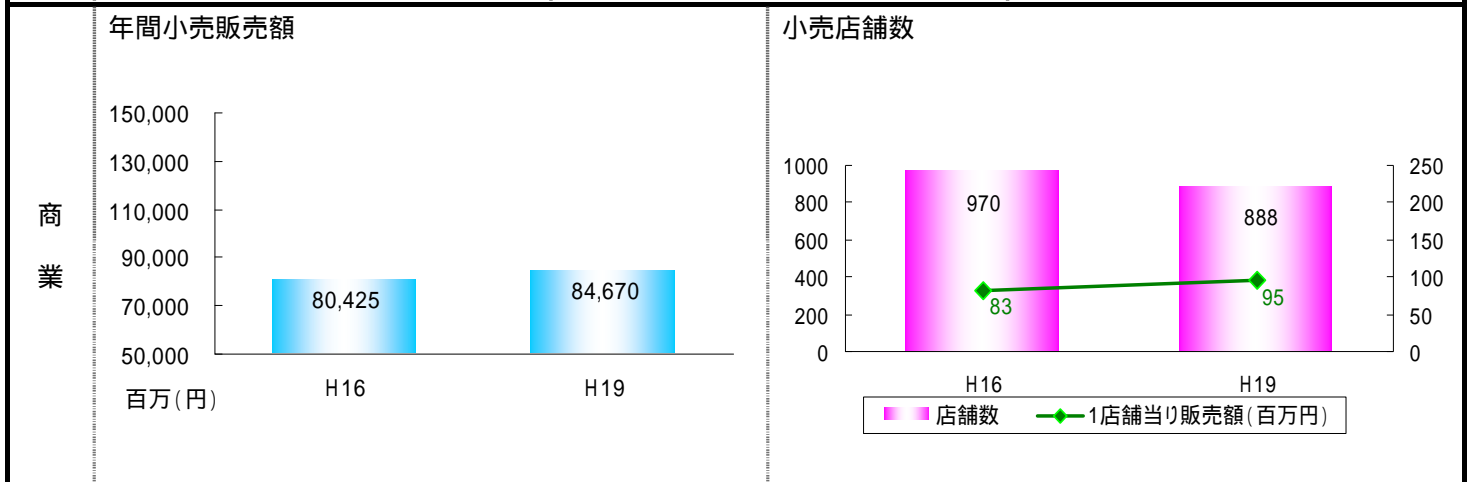
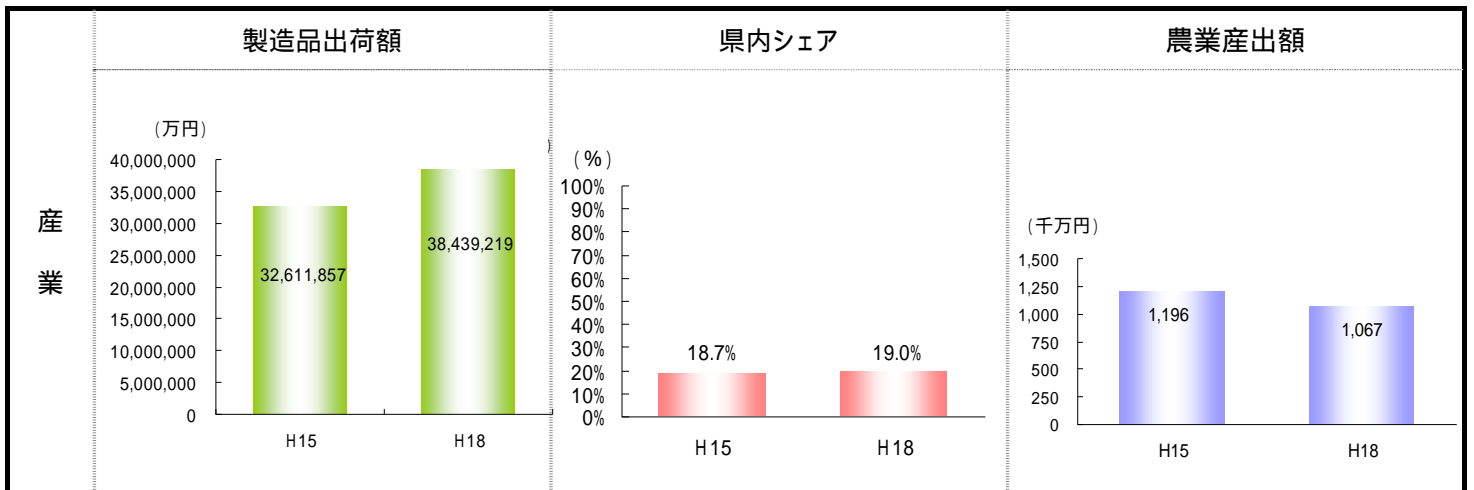


通勤流動



通学流動






# 福井県 永平寺町

市町村合併 平成 18 年：松岡町・永平寺町・上志比村 (新設)

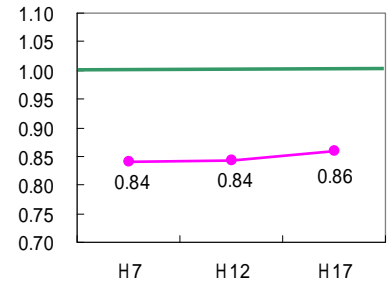
市町村地図



人口の推移

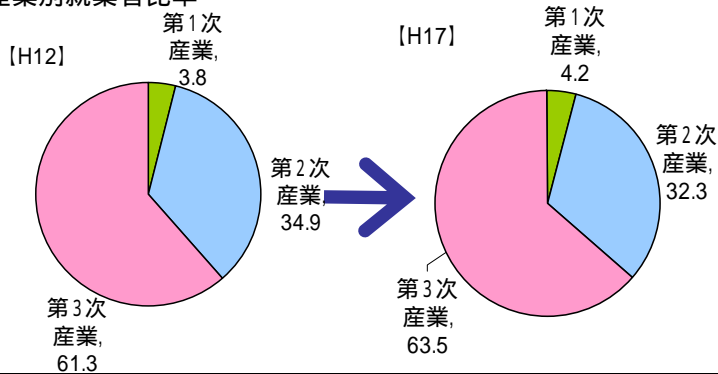


昼夜間人口比率

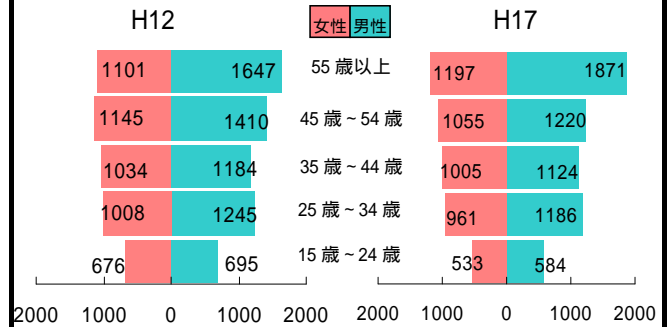


高齢化率	18% (H7)	22% (H12)	23% (H17)
年少者人口比率	15% (H7)	15% (H12)	14% (H17)

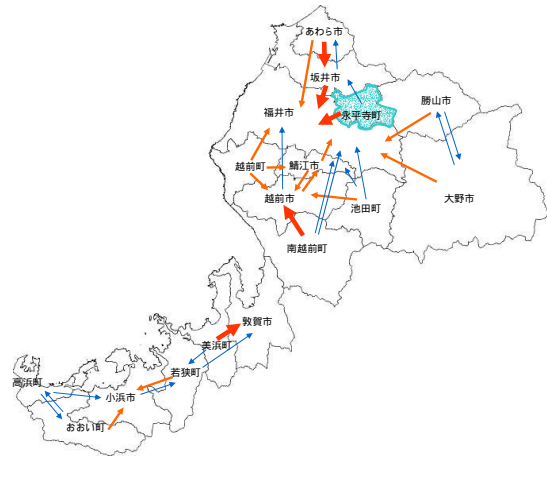
産業別就業者比率



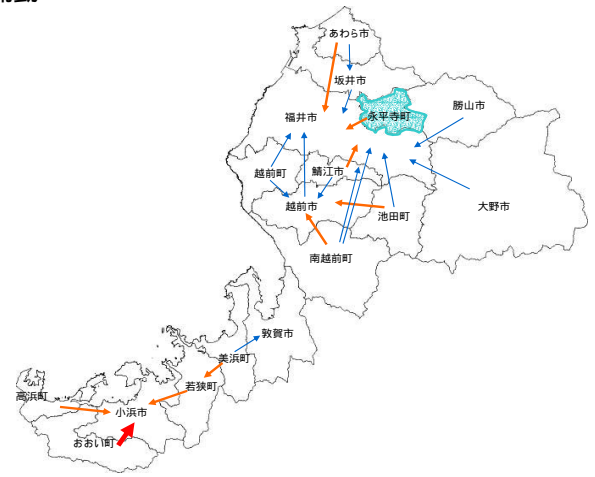
年齢別性別就業者数

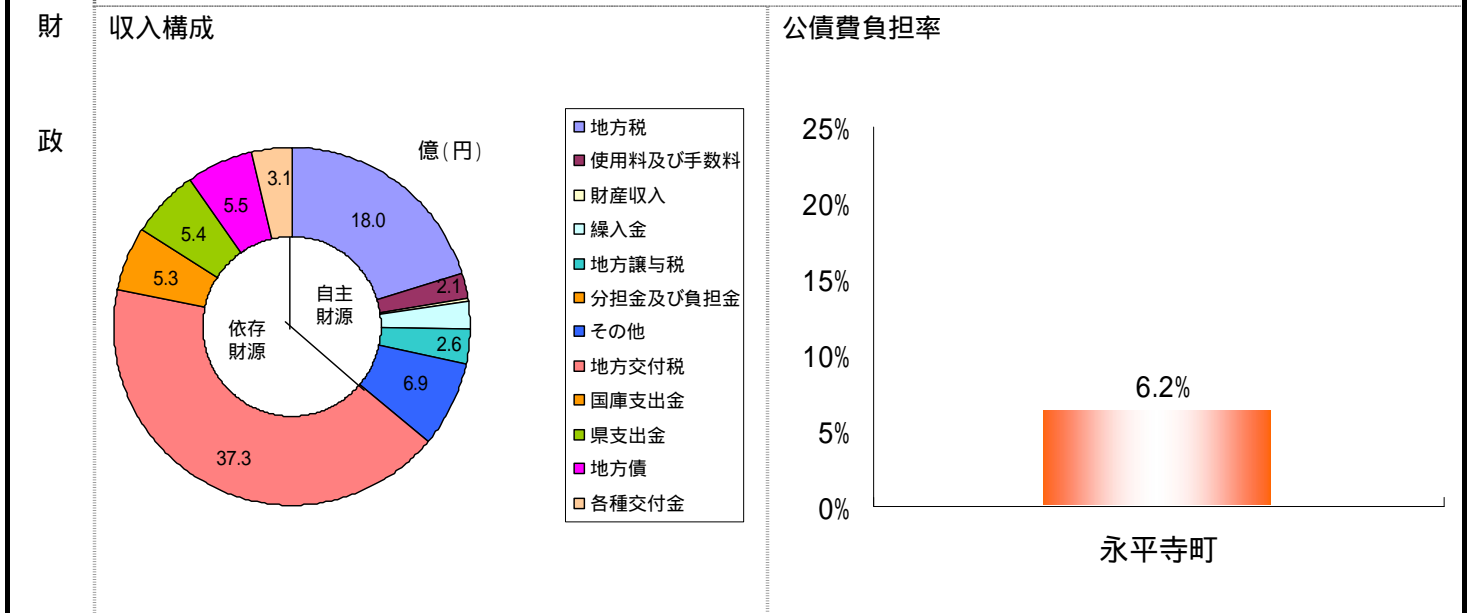
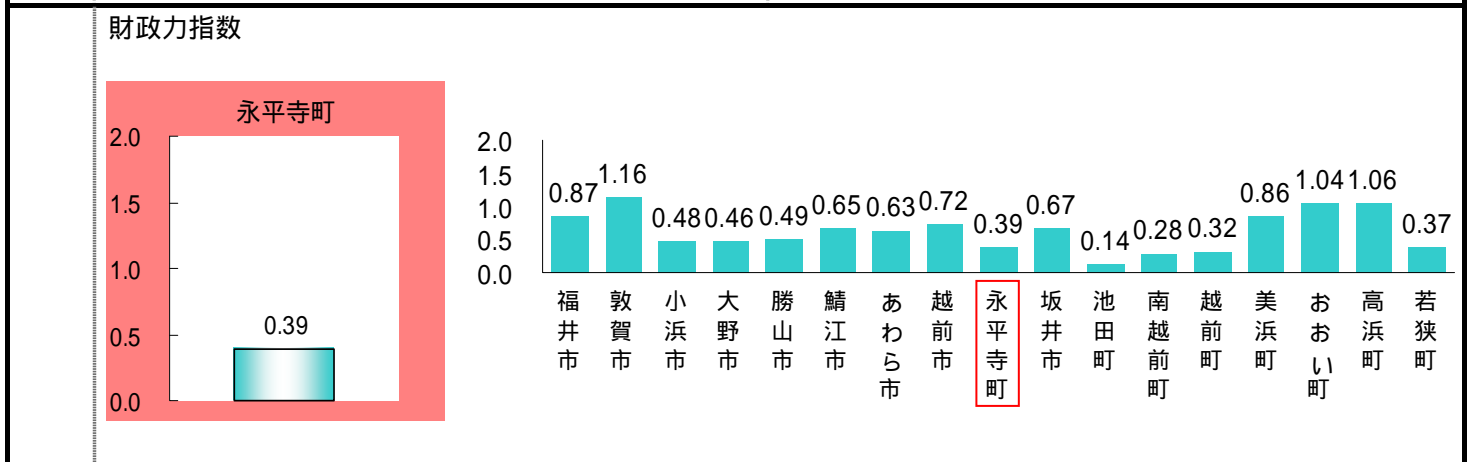
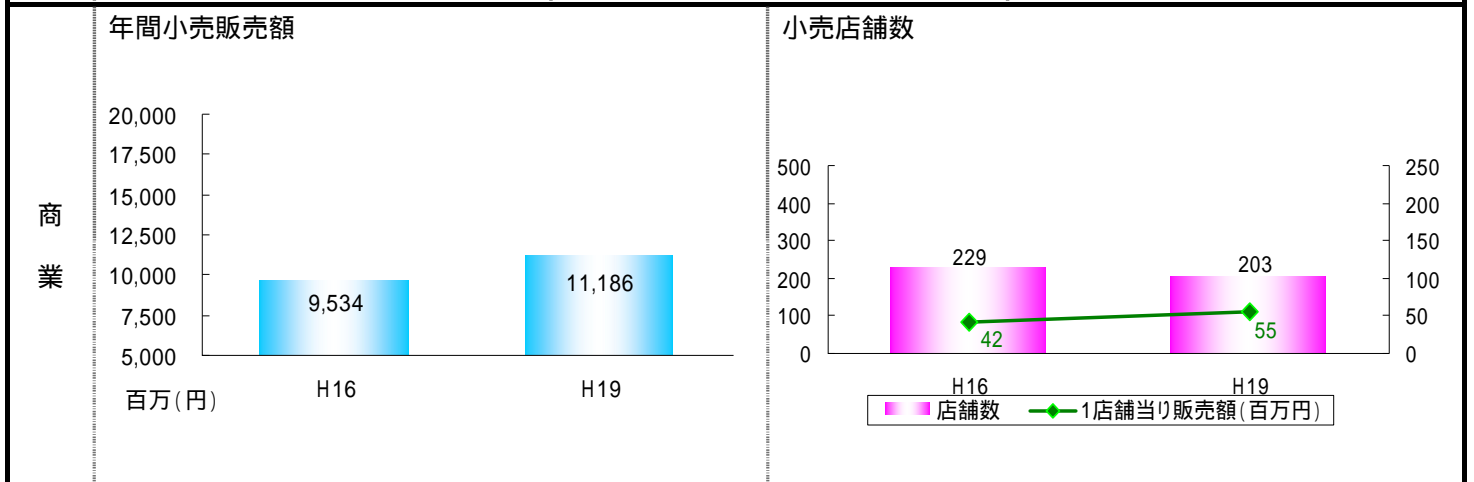
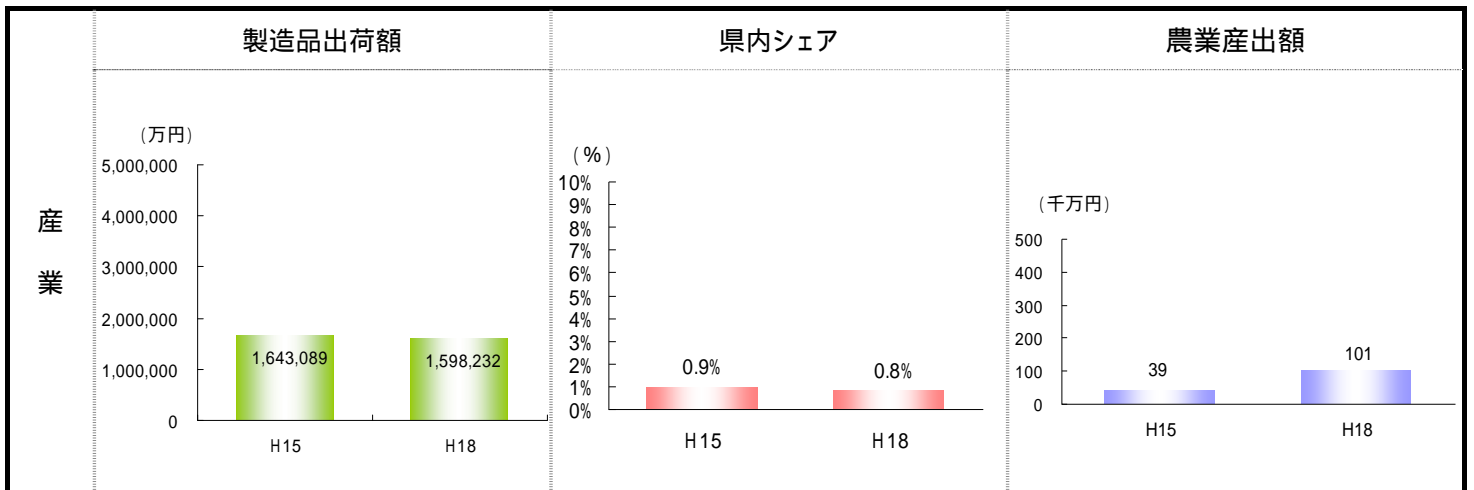


通勤流動



通学流動

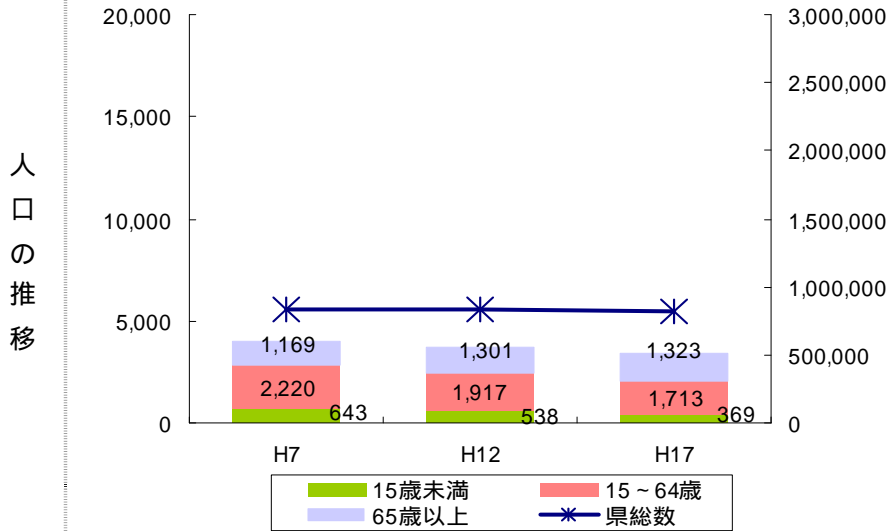




# 福井県 池田町

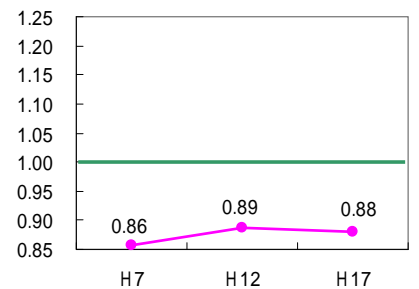
市町村合併

市町村地図

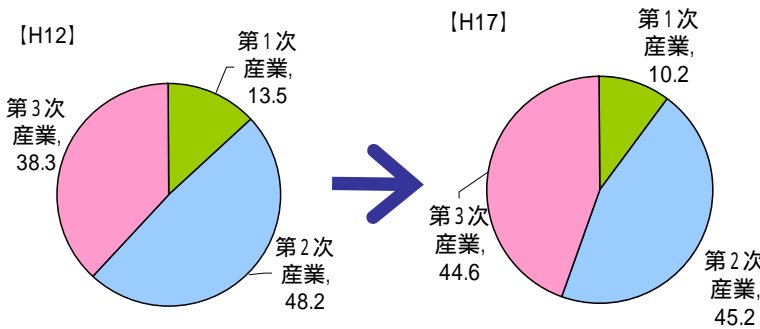


高齢化率	29% (H7)	35% (H12)	39% (H17)
年少者人口比率	16% (H7)	14% (H12)	11% (H17)

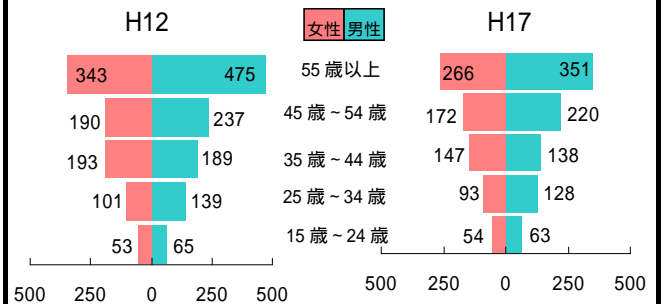
昼夜間人口比率



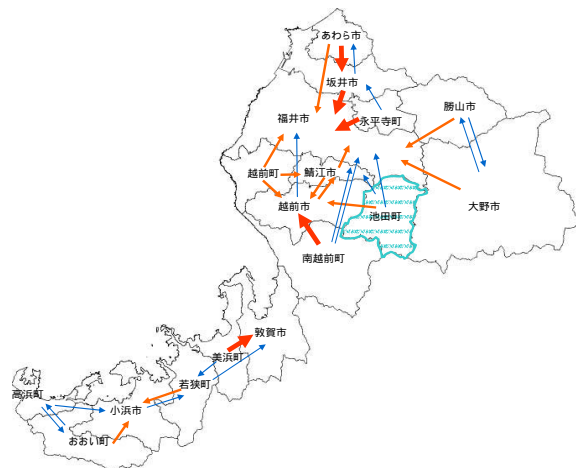
産業別就業者比率



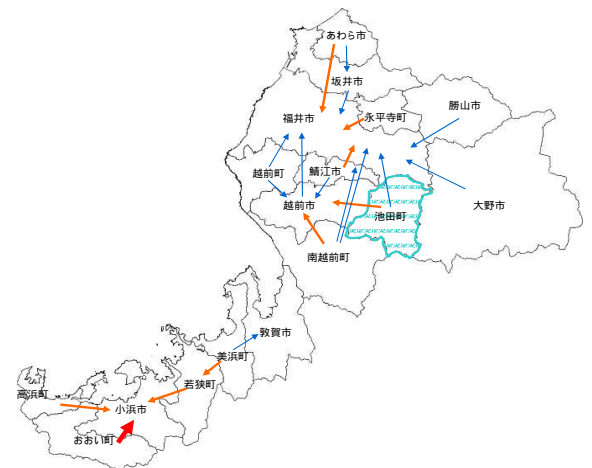
年齢別性別就業者数

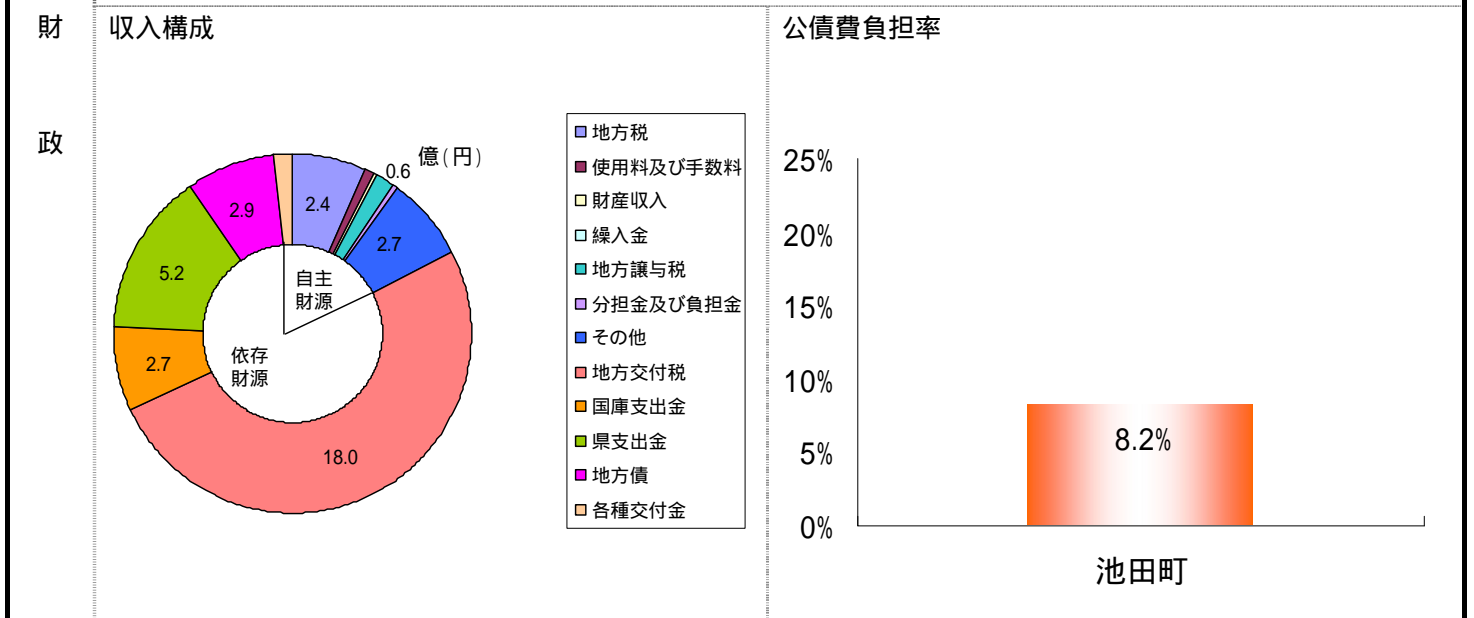
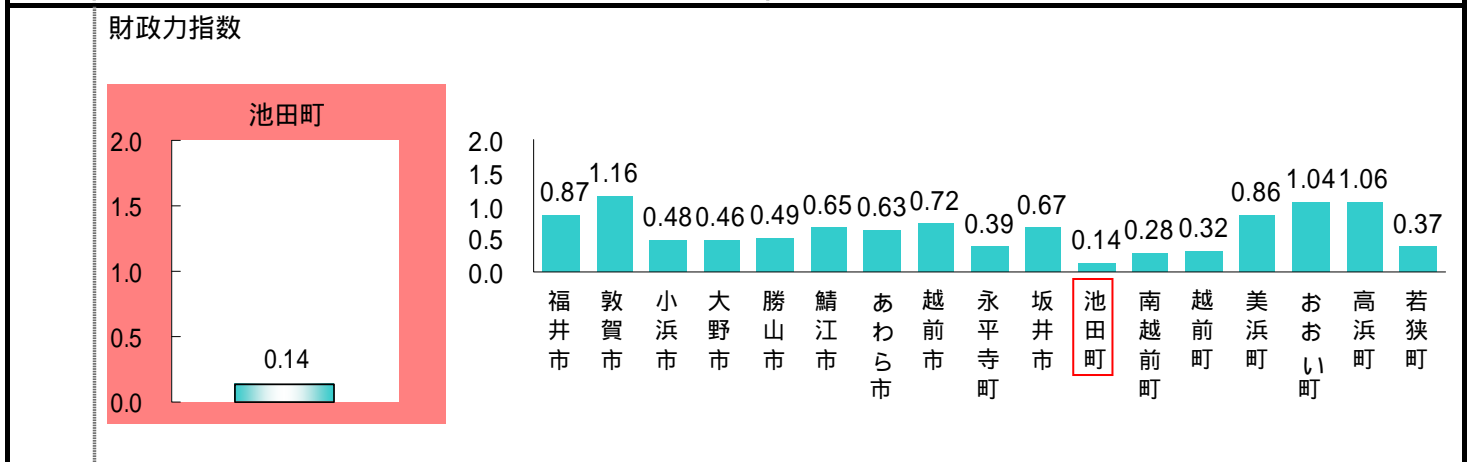
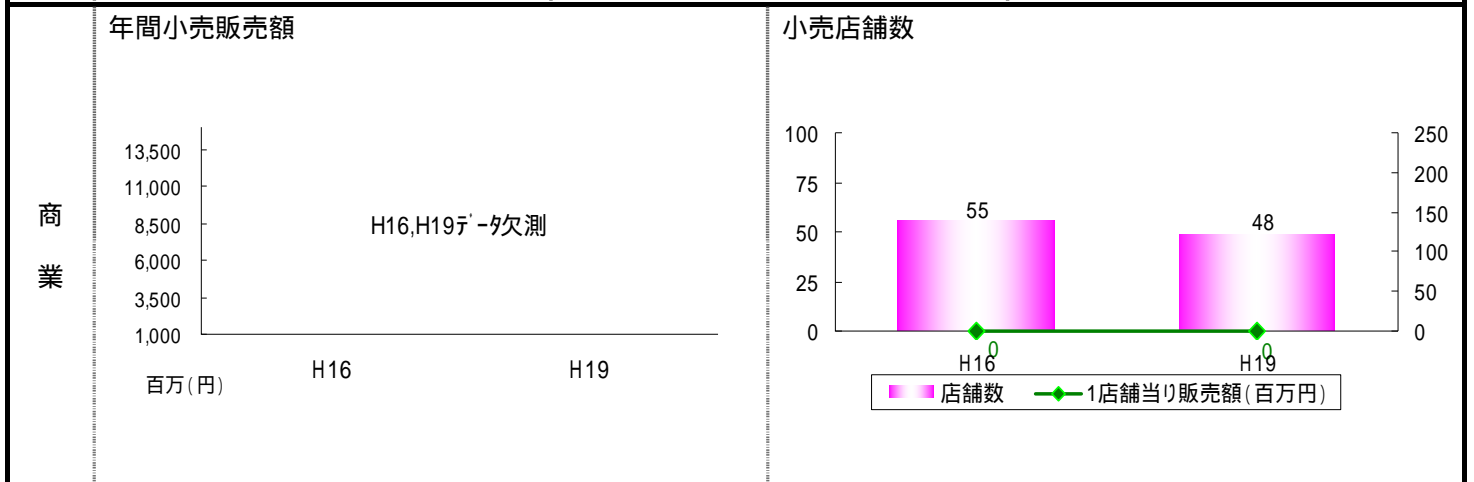
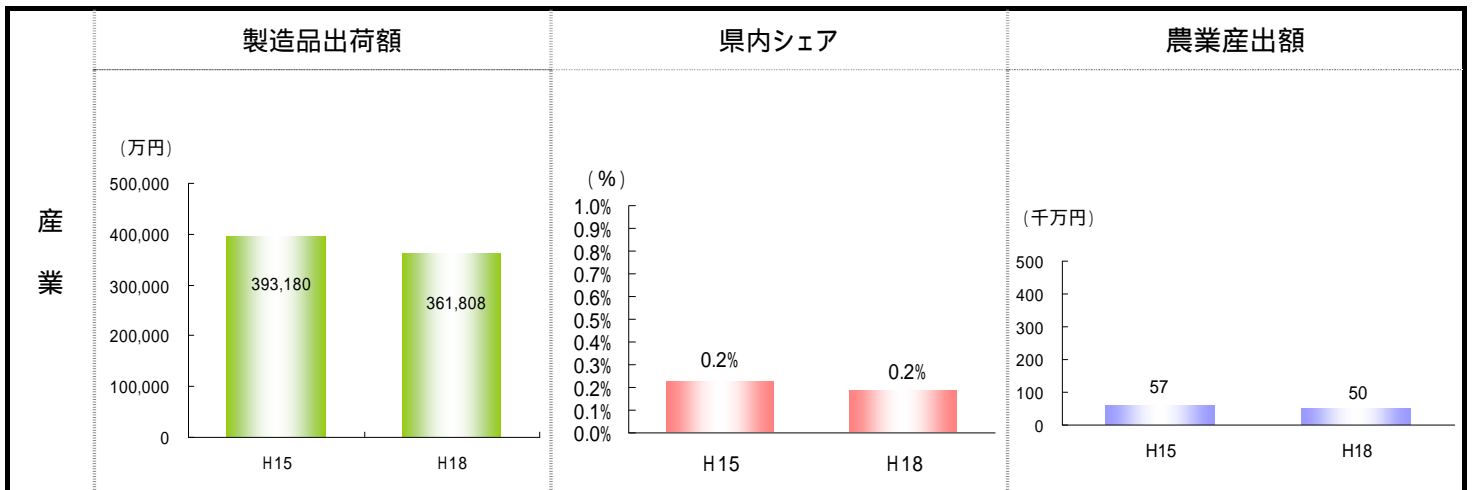


通勤流動



通学流動

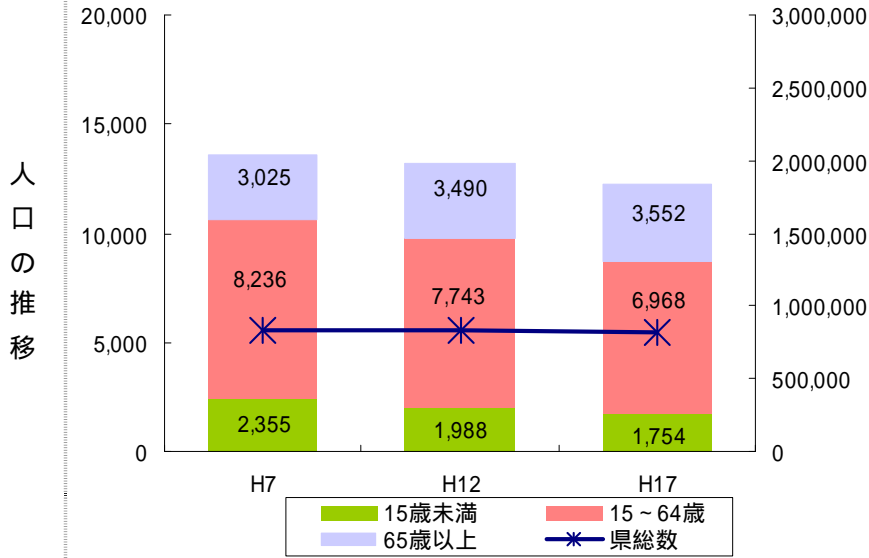




# 福井県 南越前町

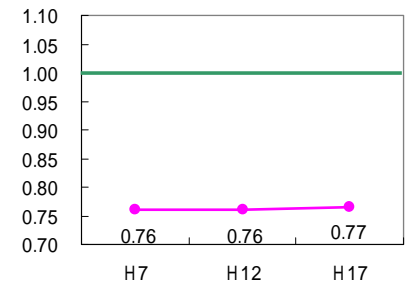
市町村合併 平成 17 年：南条町・今庄町・河野村(新設)

市町村地図

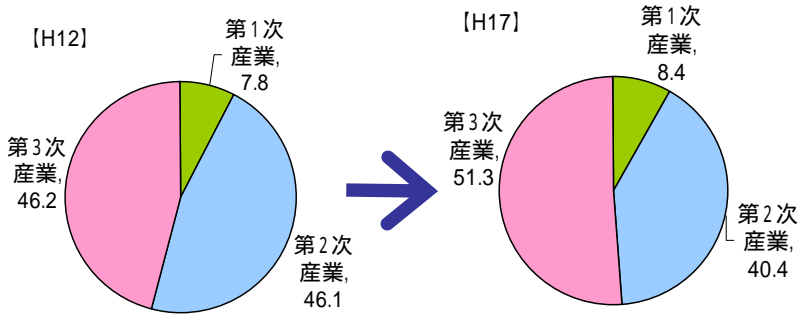


高齢化率	22% (H7)	26% (H12)	29% (H17)
年少者人口比率	17% (H7)	15% (H12)	14% (H17)

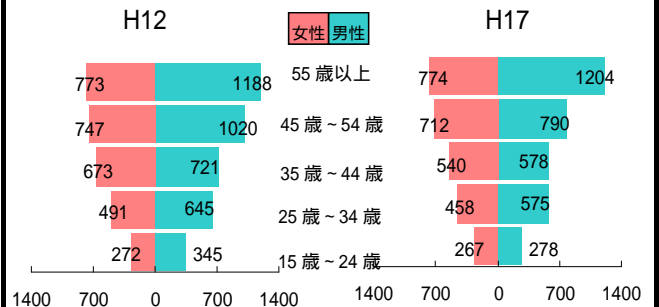
昼夜間人口比率



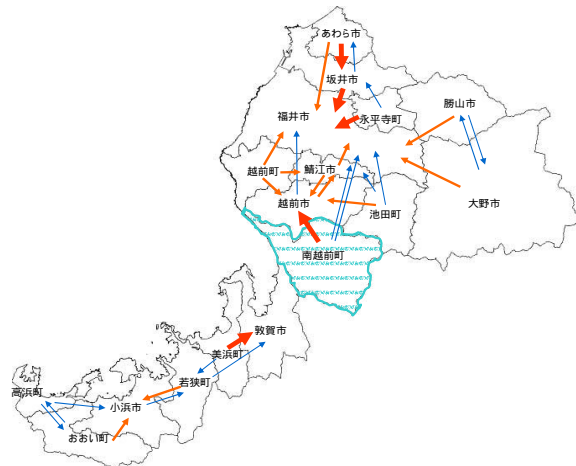
産業別就業者比率



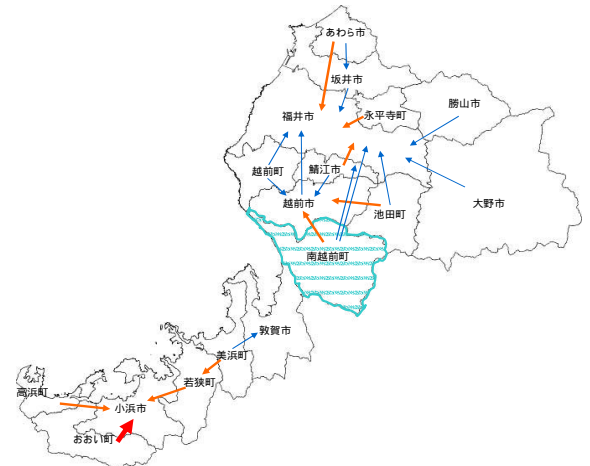
年齢別性別就業者数



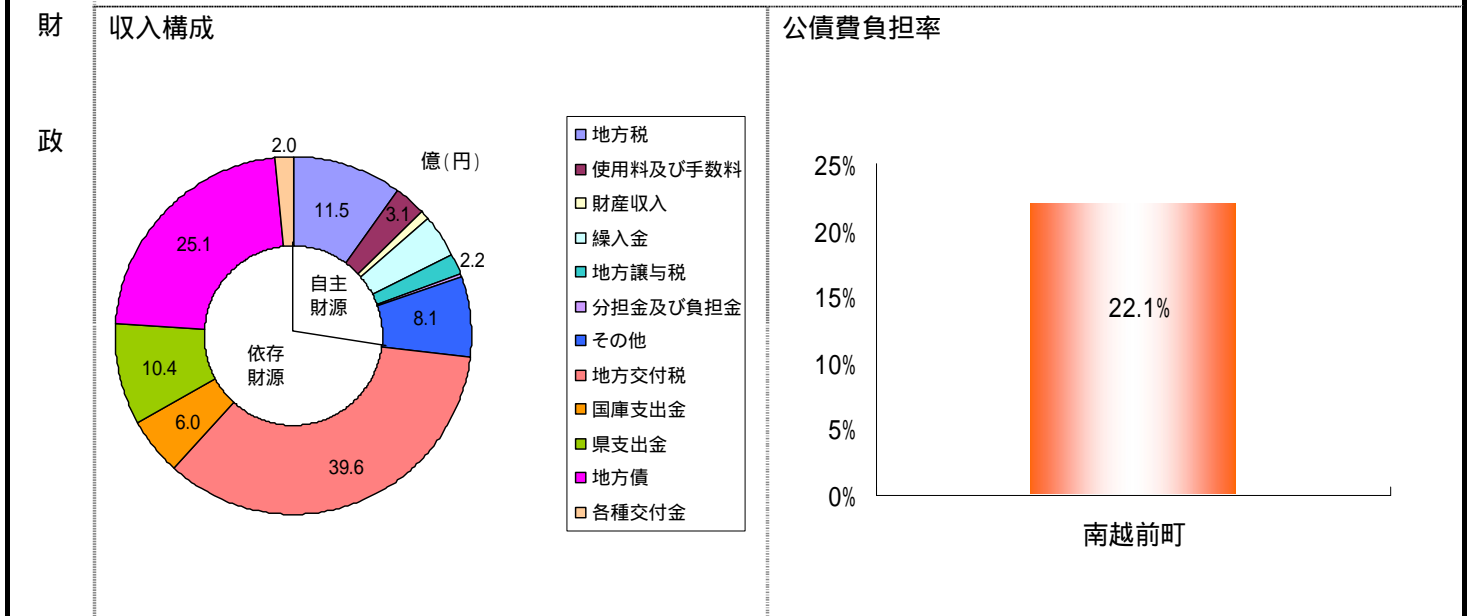
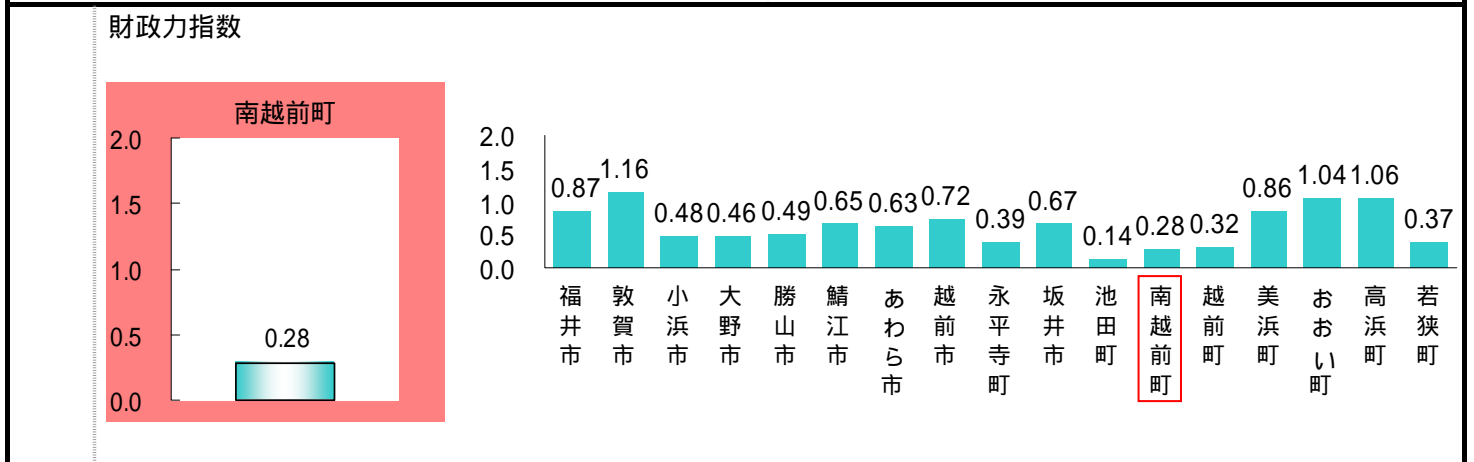
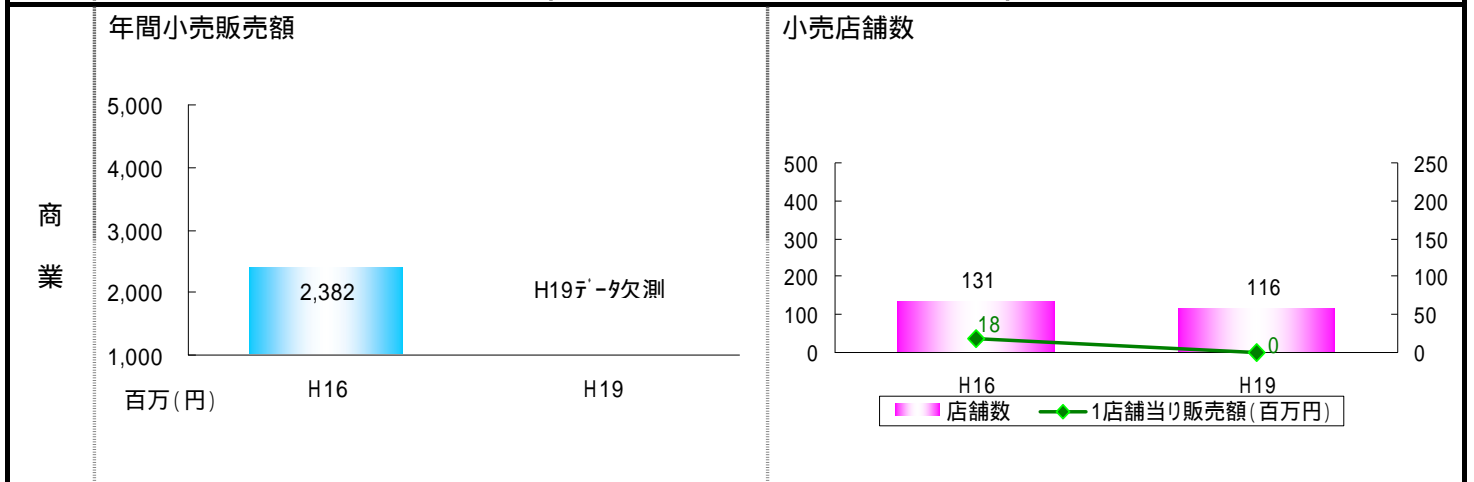
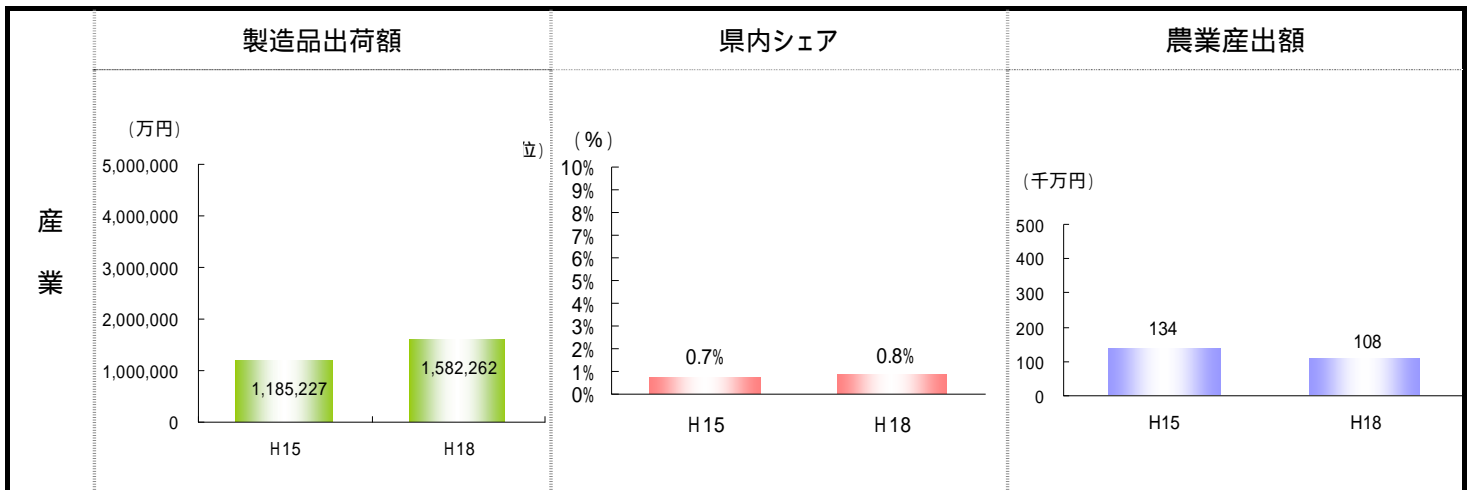
通勤流動



通学流動



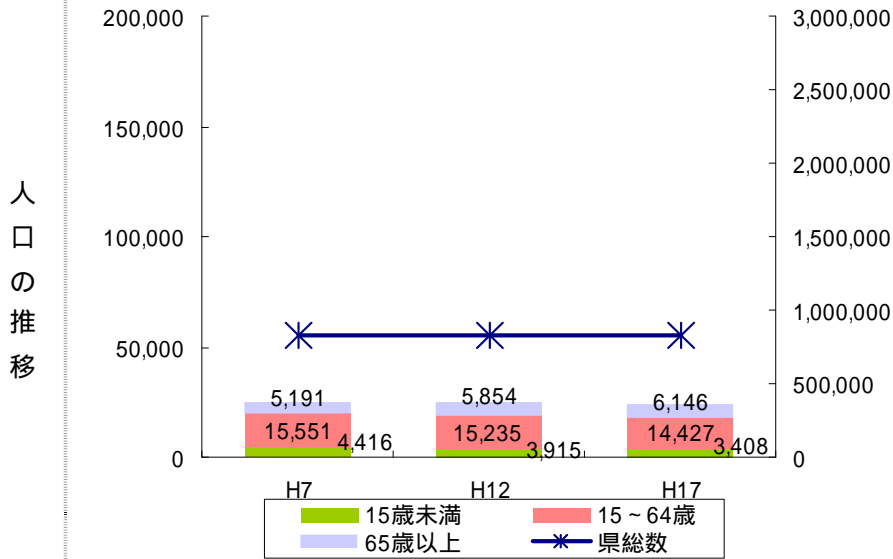




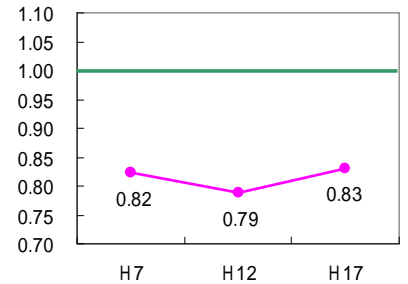
# 福井県 越前町

市町村合併 平成 17 年: 朝日町・宮崎村・越前町・織田町(新設)

市町村地図

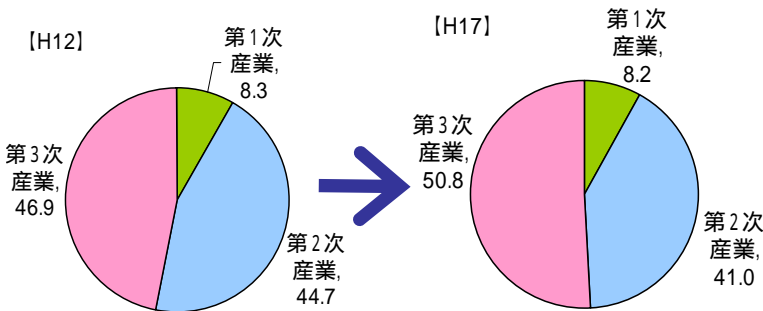


昼夜間人口比率

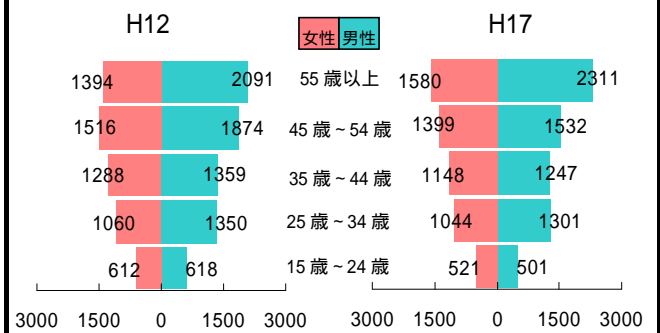


高齢化率	21% (H7)	23% (H12)	26% (H17)
年少者人口比率	18% (H7)	16% (H12)	14% (H17)

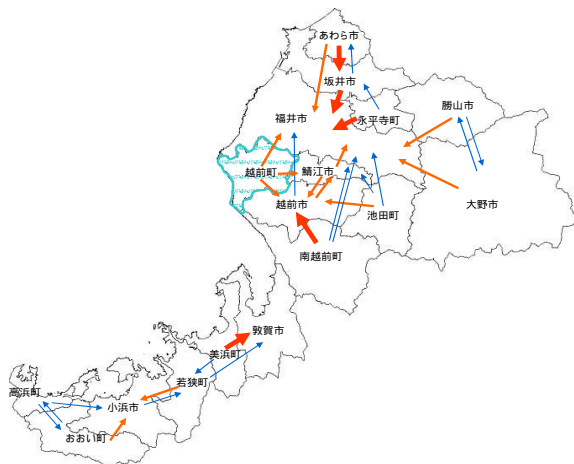
産業別就業者比率



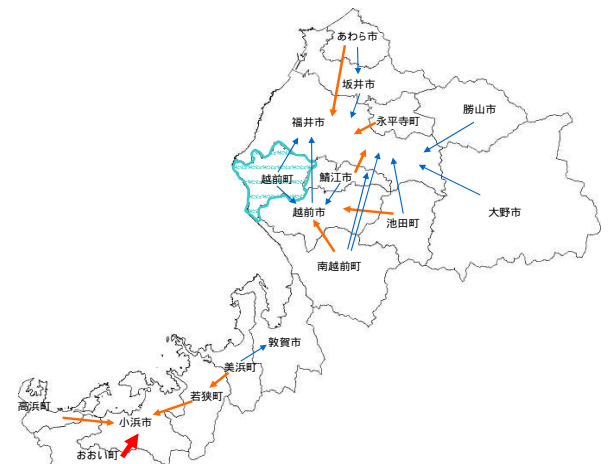
年齢別性別就業者数

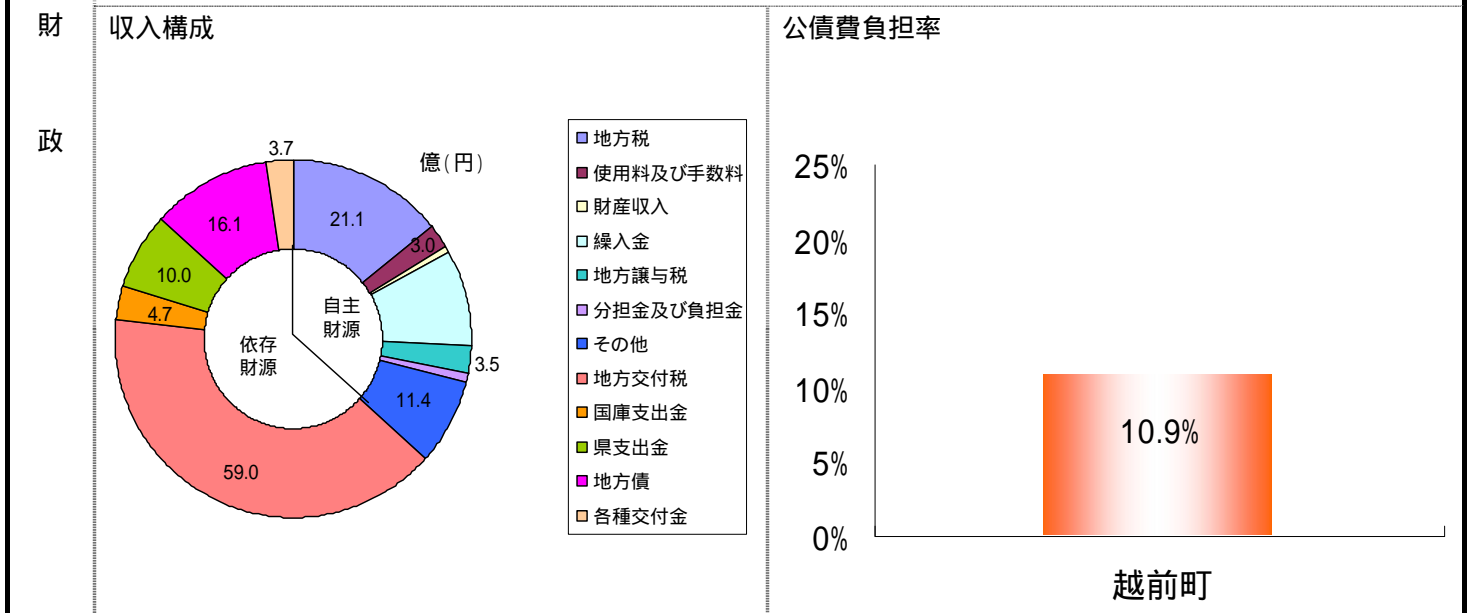
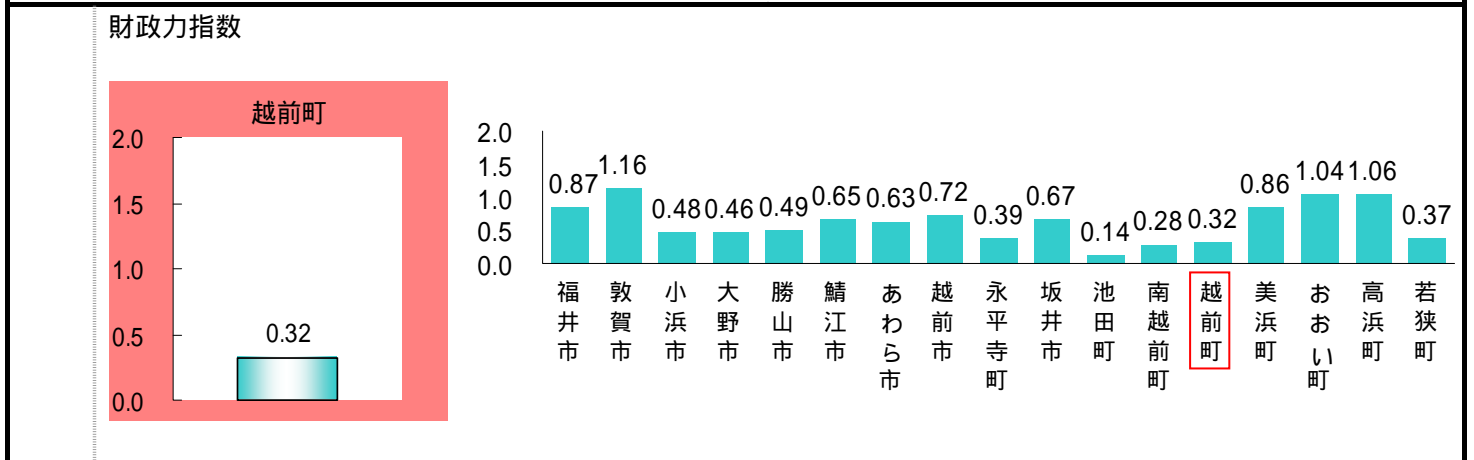
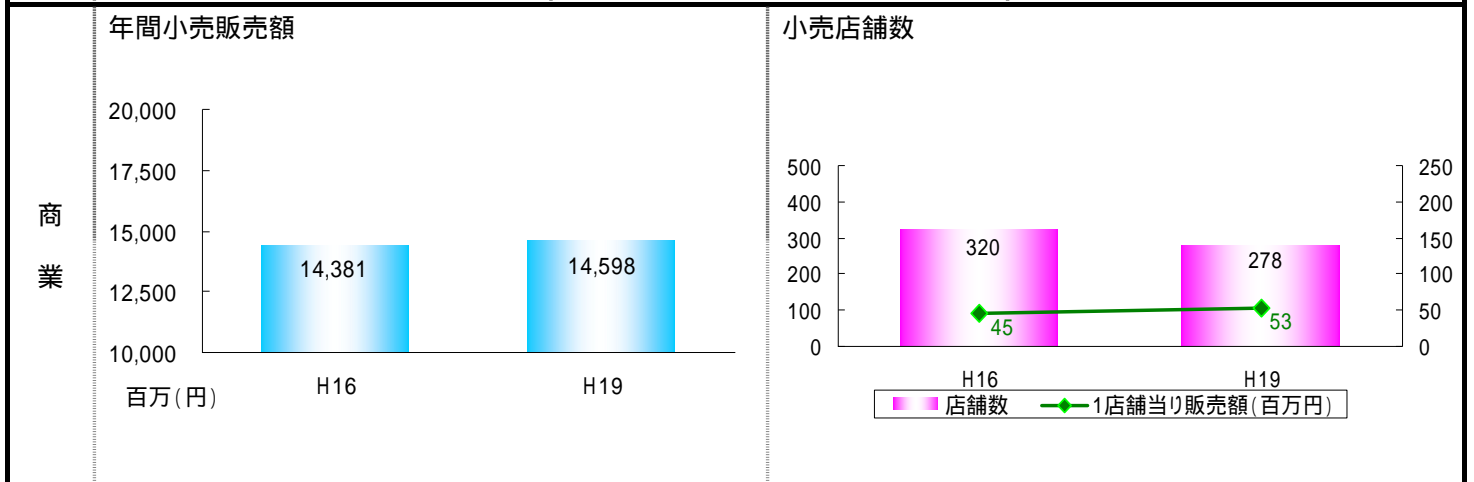
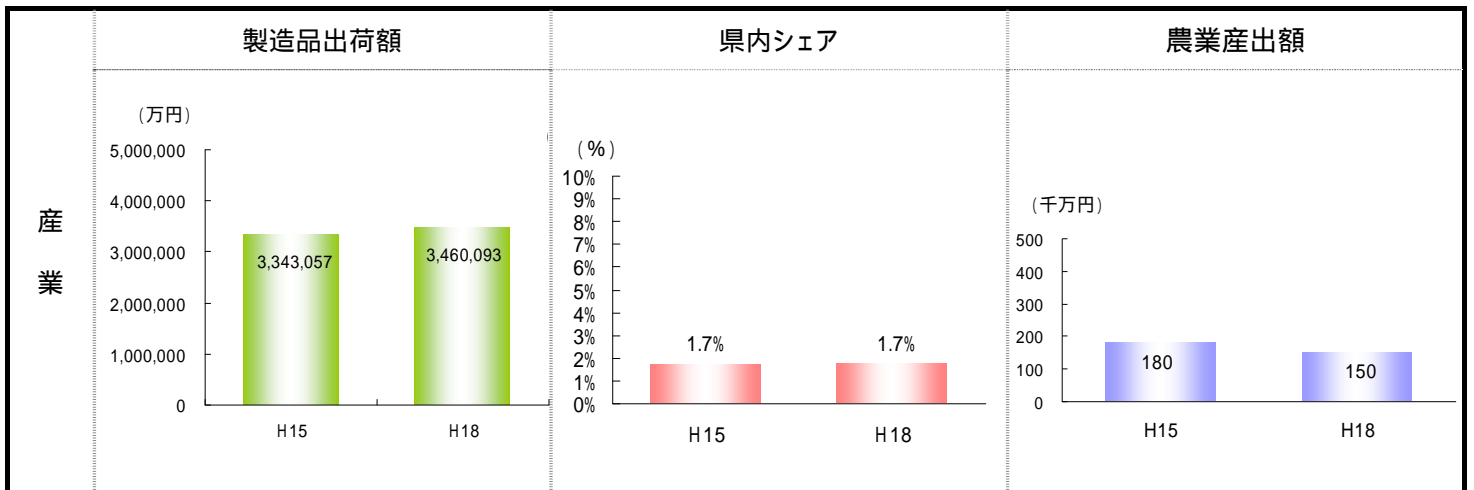


通勤流動



通学流動

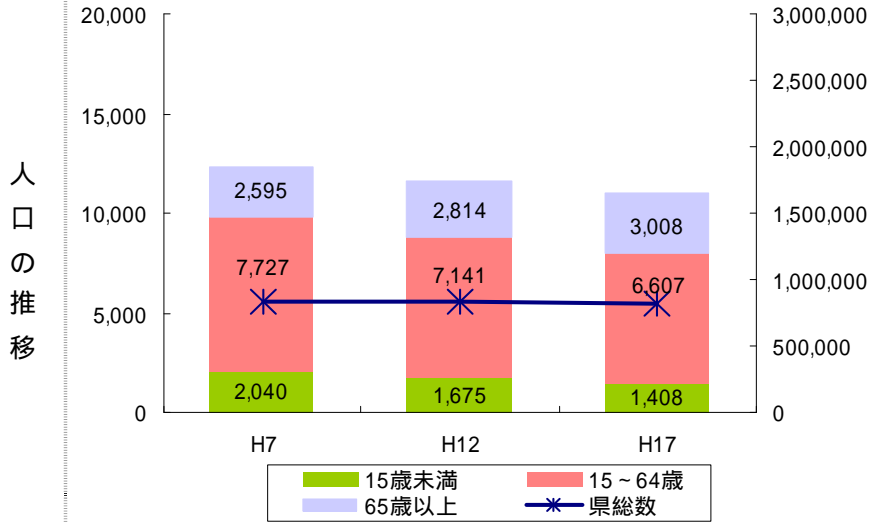




# 福井県 美浜町

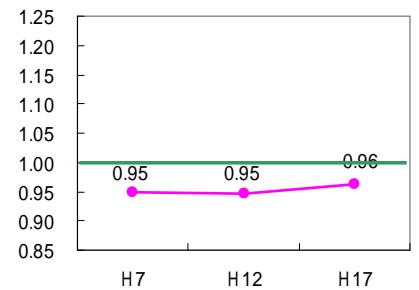
市町村合併

市町村地図

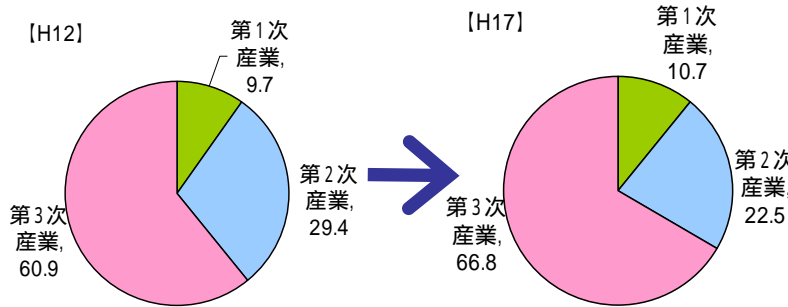


高齢化率	21% (H7)	24% (H12)	27% (H17)
年少者人口比率	17% (H7)	14% (H12)	13% (H17)

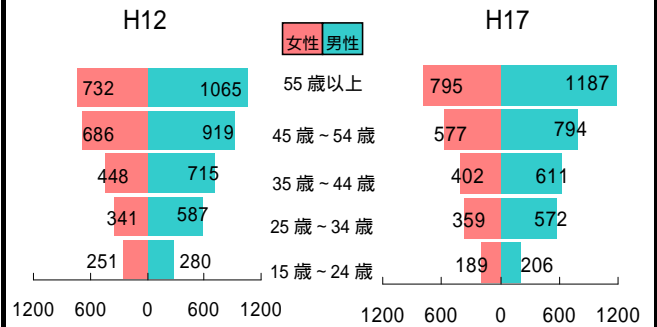
昼夜間人口比率



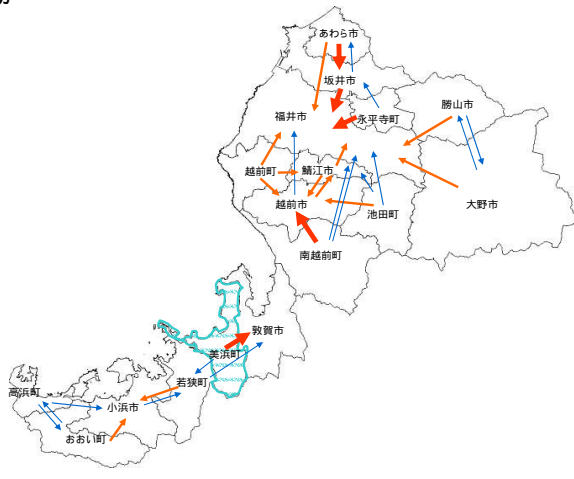
産業別就業者比率



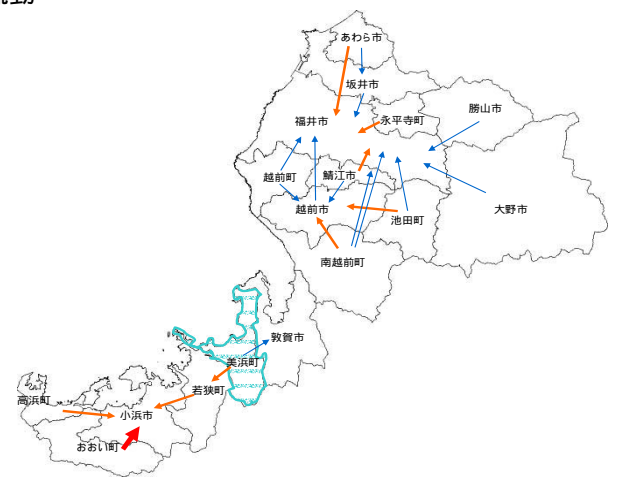
年齢別性別就業者数

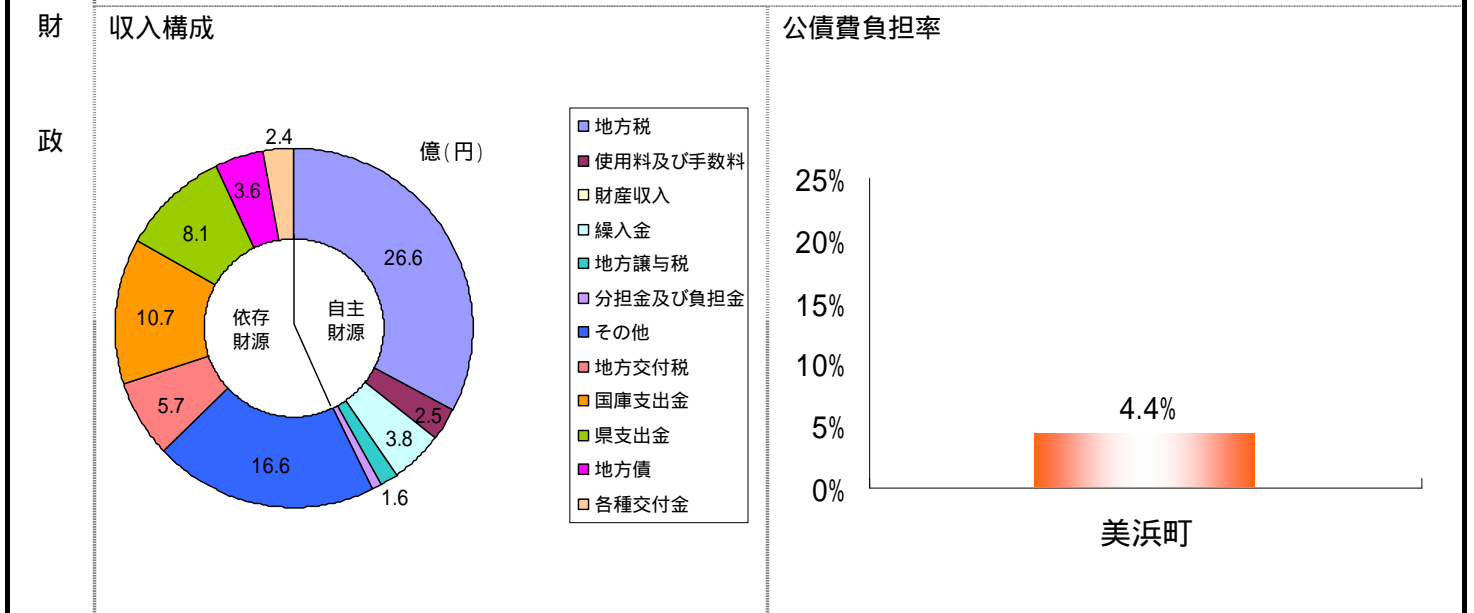
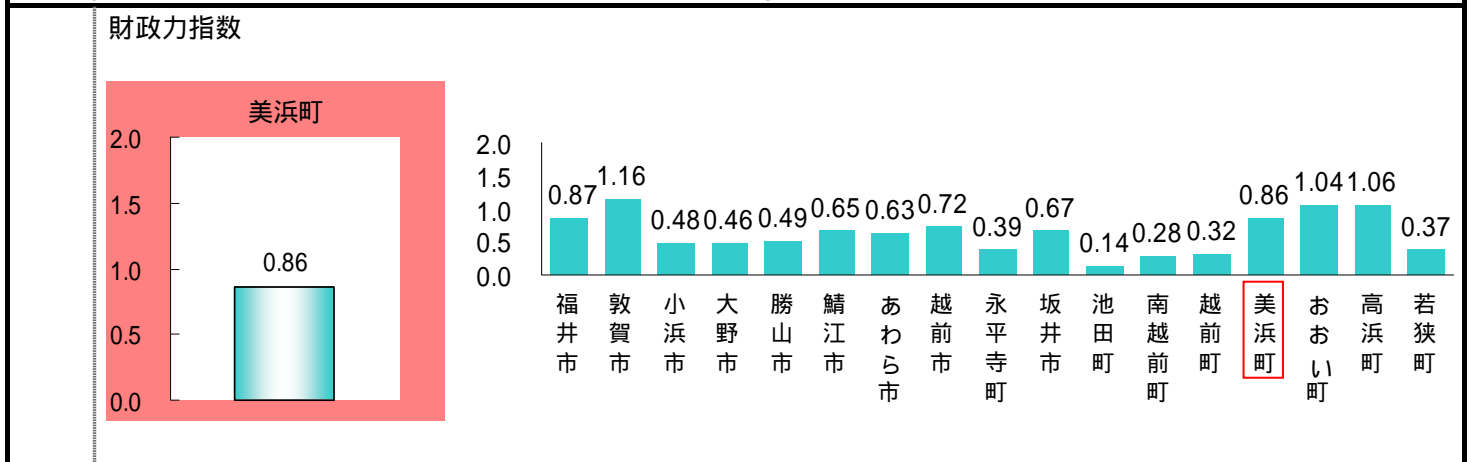
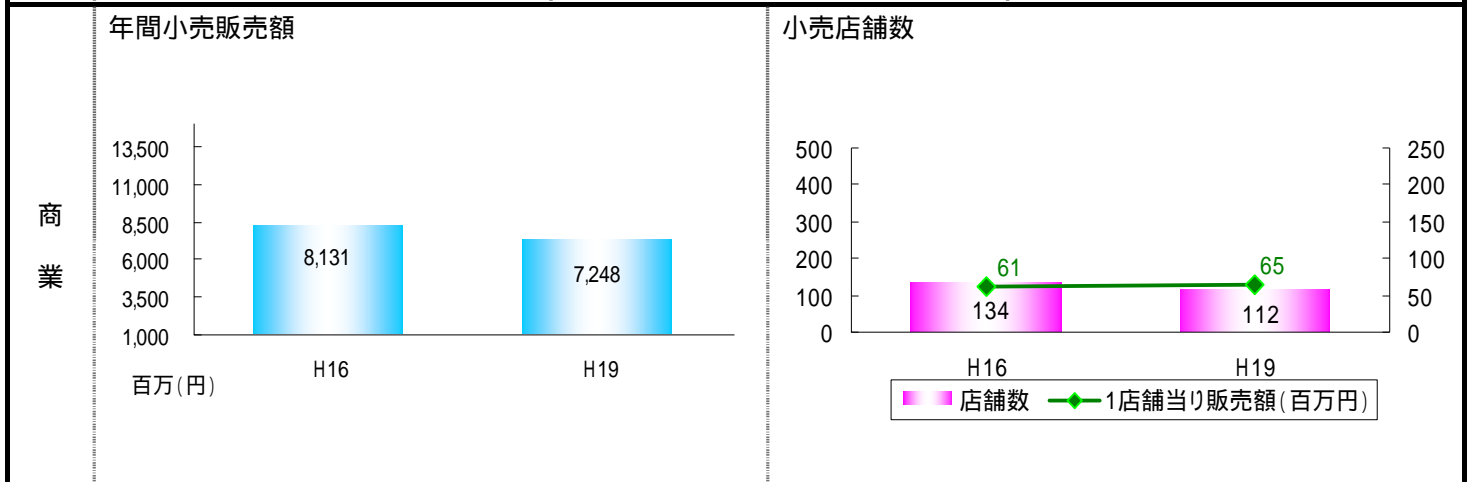
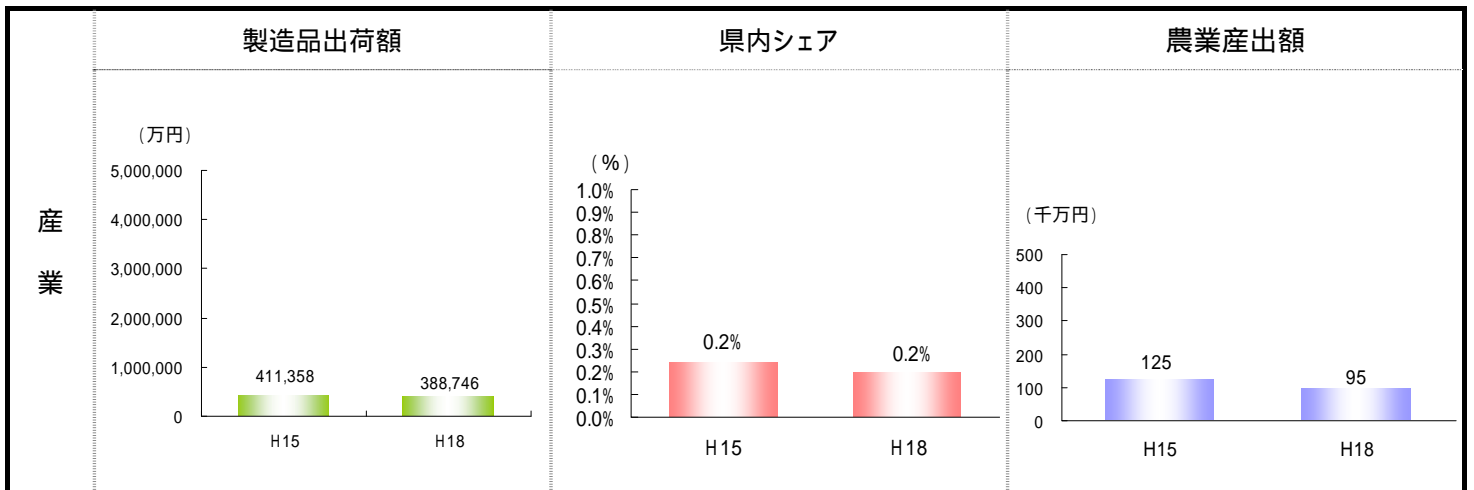


通勤流動



通学流動

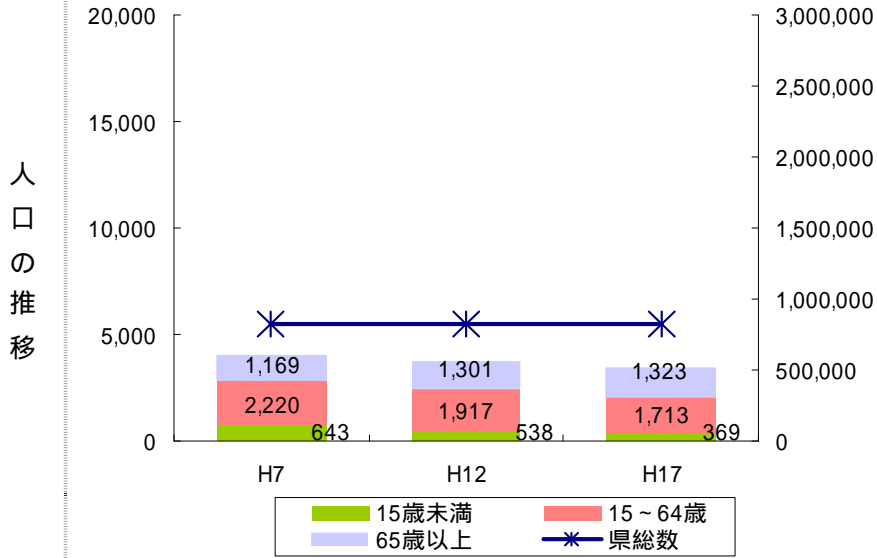




# 福井県 高浜町

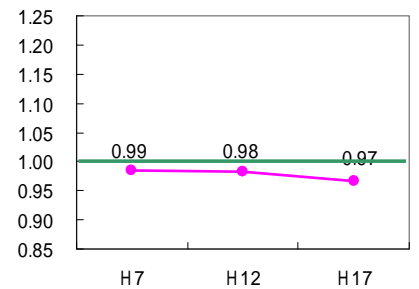
市町村合併

市町村地図

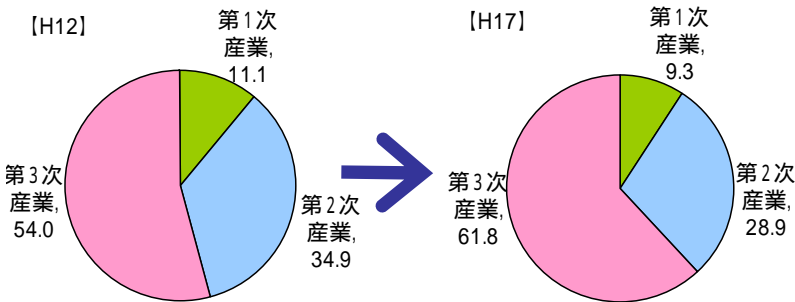


高齢化率	20% (H7)	22% (H12)	24% (H17)
年少者人口比率	18% (H7)	18% (H12)	16% (H17)

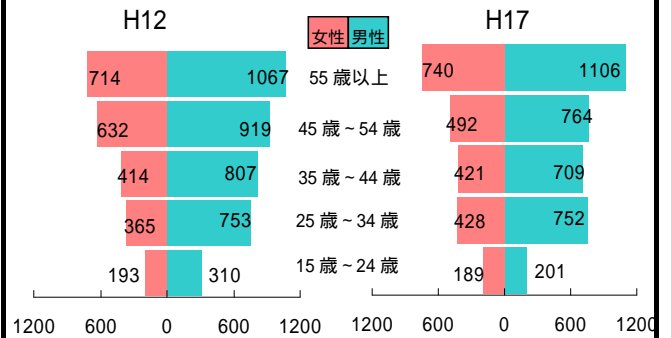
昼夜間人口比率



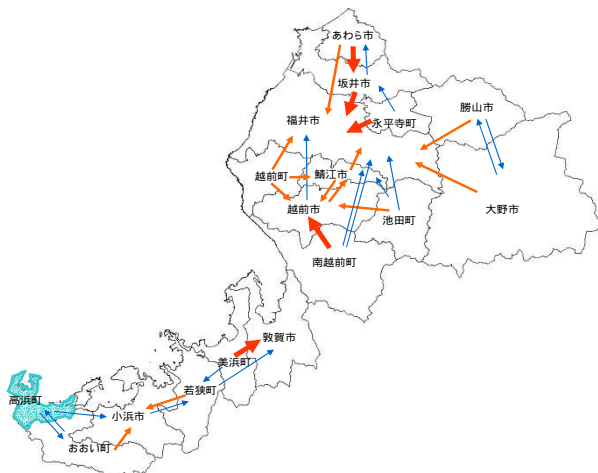
産業別就業者比率



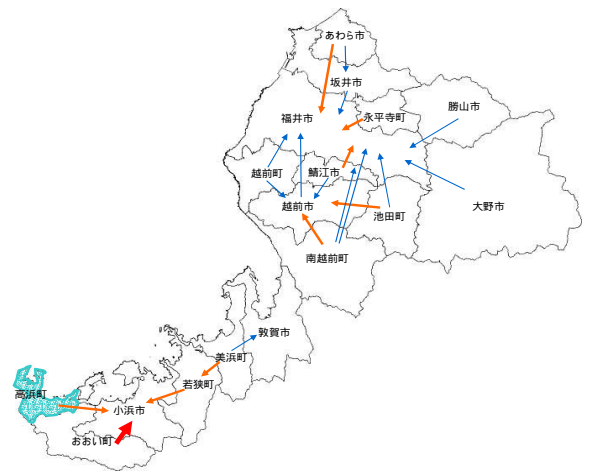
年齢別性別就業者数

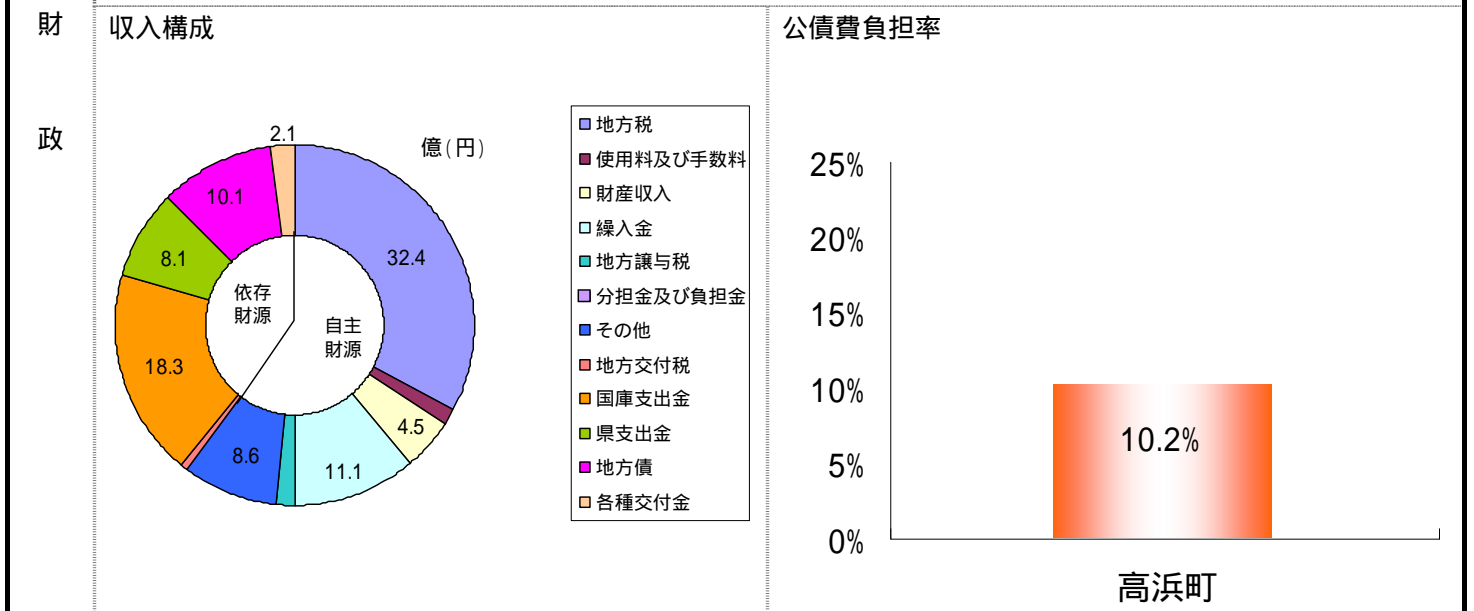
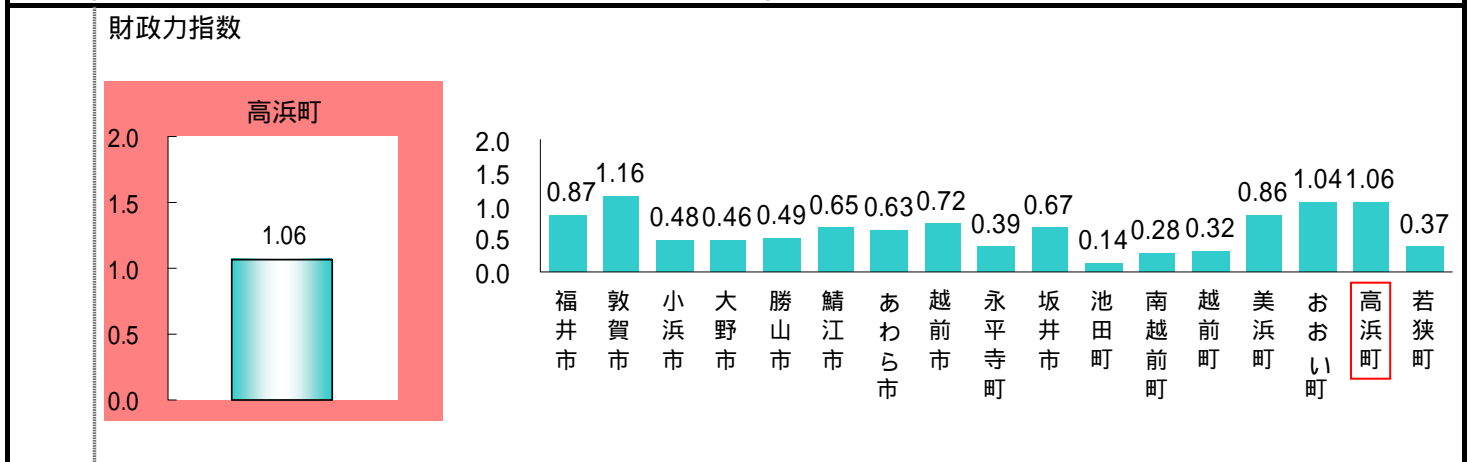
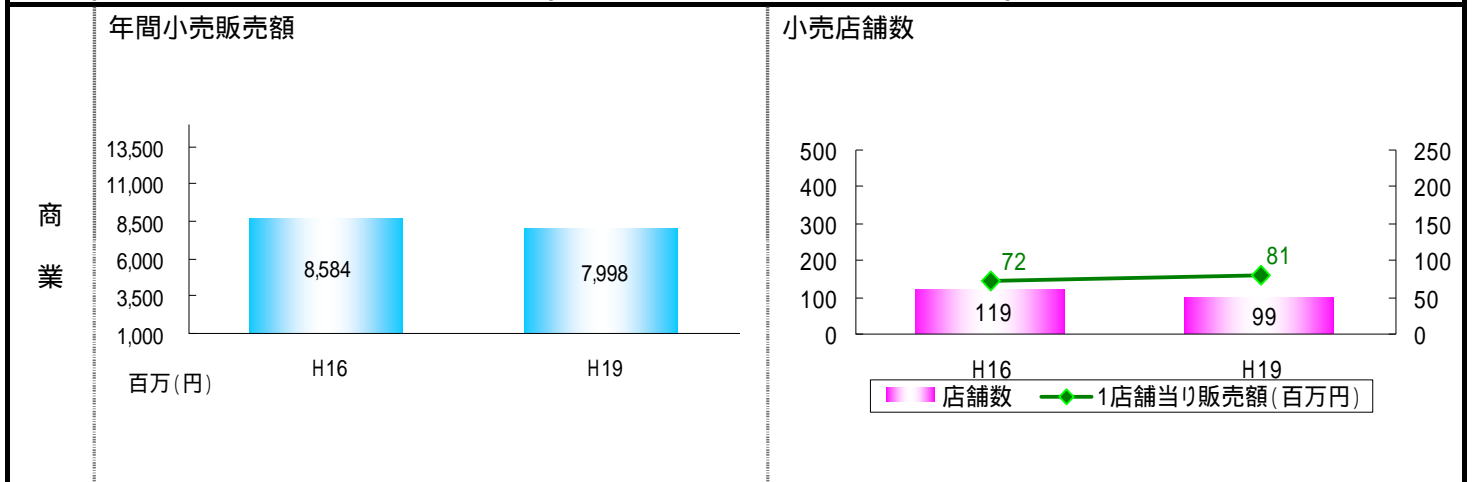
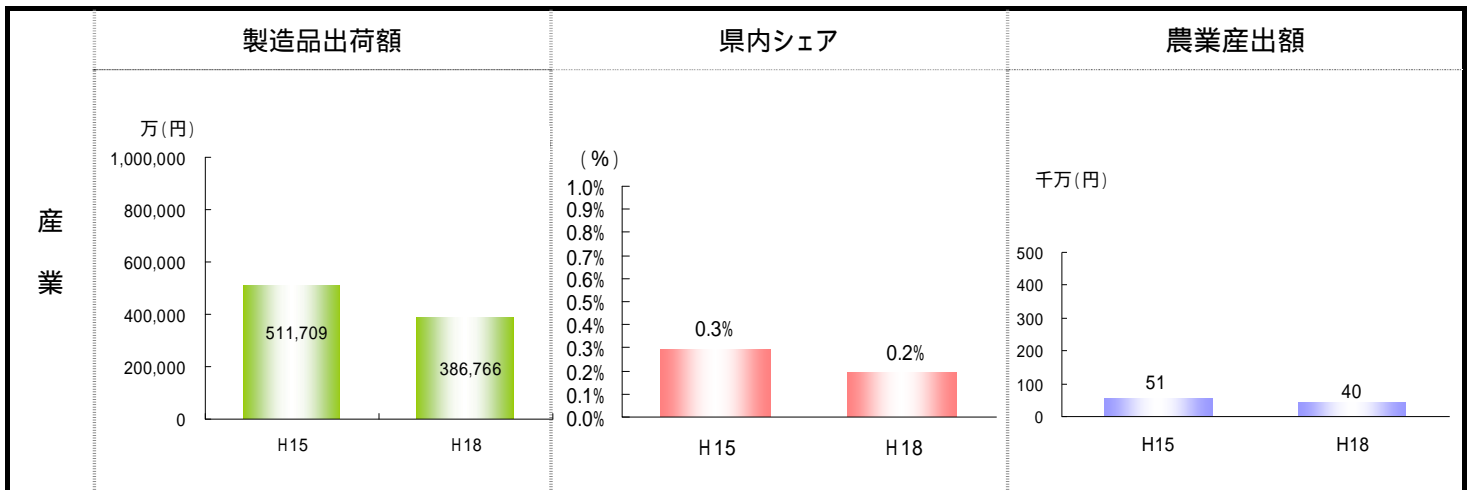


通勤流動



通学流動



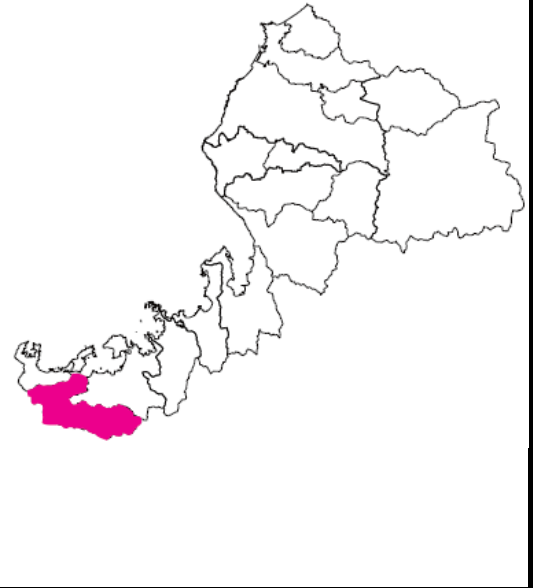


# 福井県 おおい町

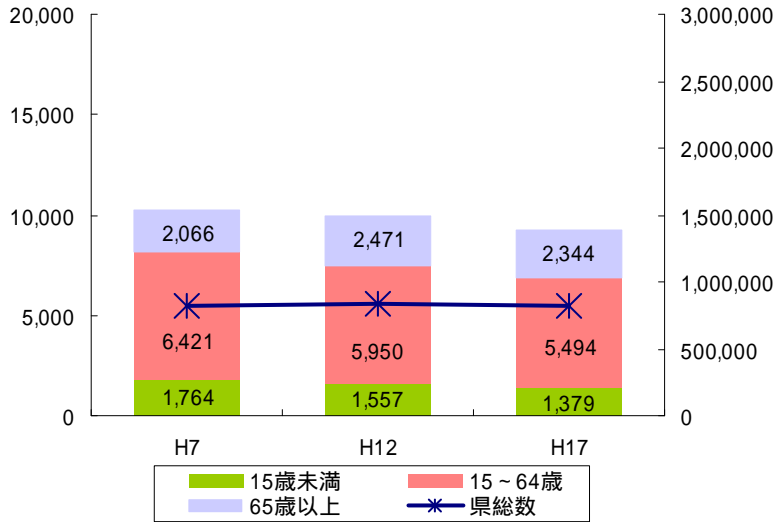
市町村合併

平成 18 年：名田庄村・大飯町(新設)

市町村地図

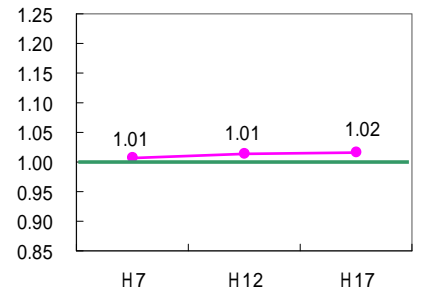


人口の推移

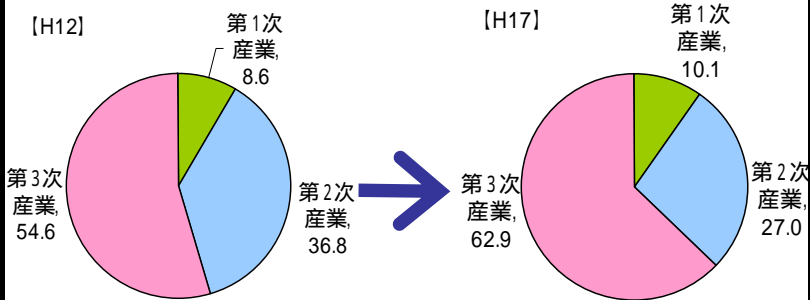


高齢化率	20% (H7)	25% (H12)	25% (H17)
年少者人口比率	17% (H7)	16% (H12)	15% (H17)

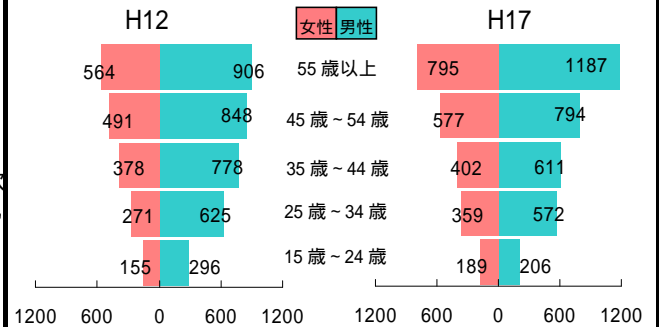
昼夜間人口比率



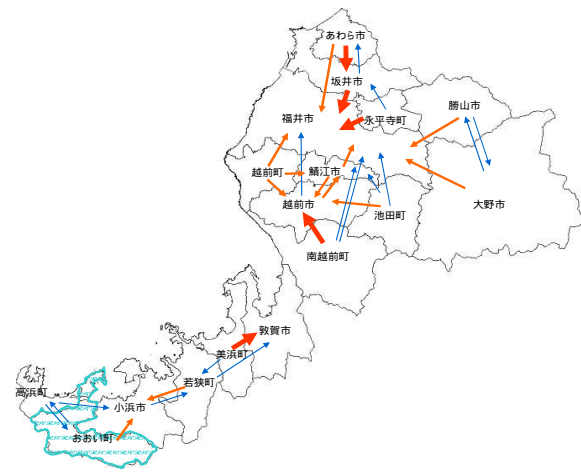
産業別就業者比率



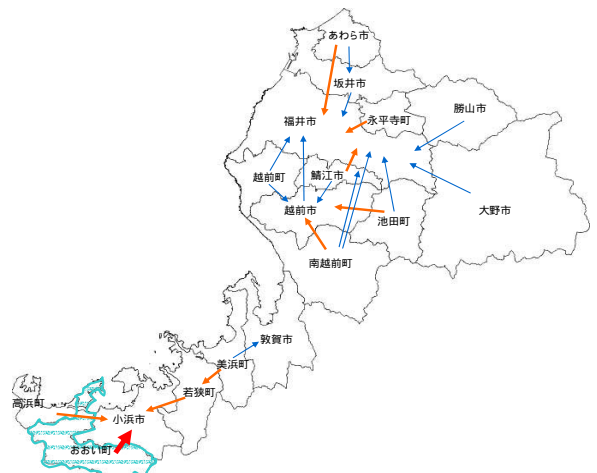
年齢別性別就業者数



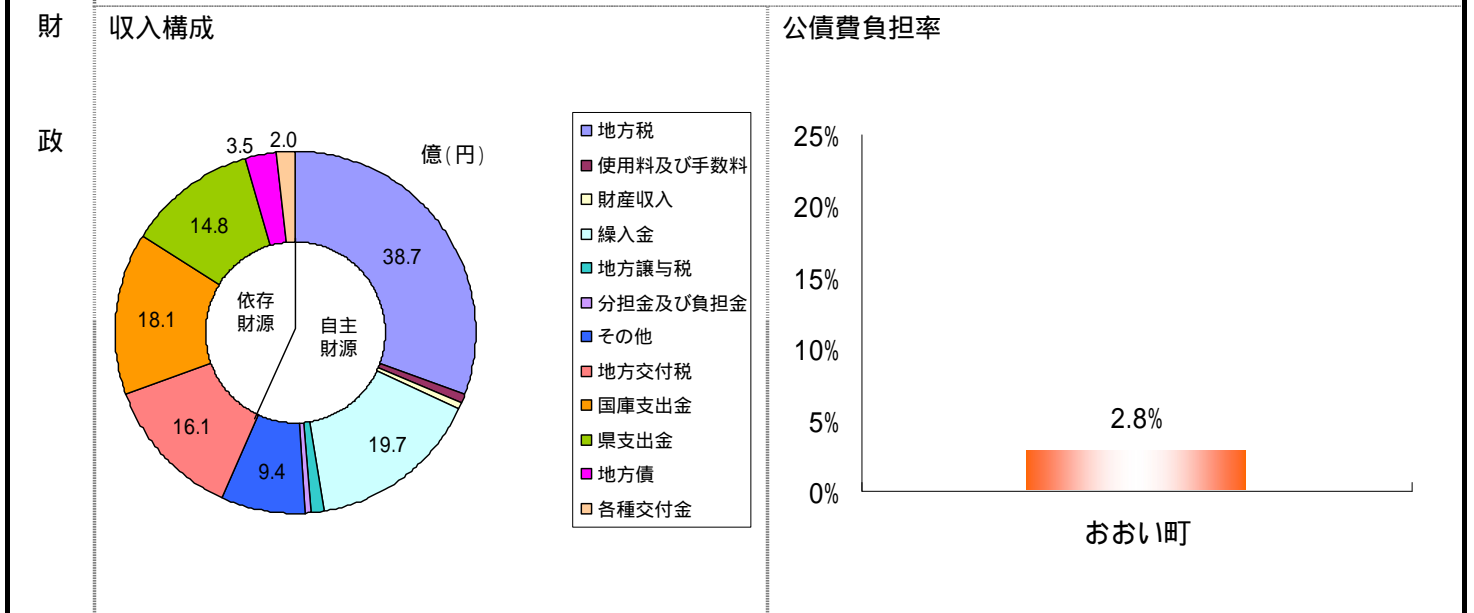
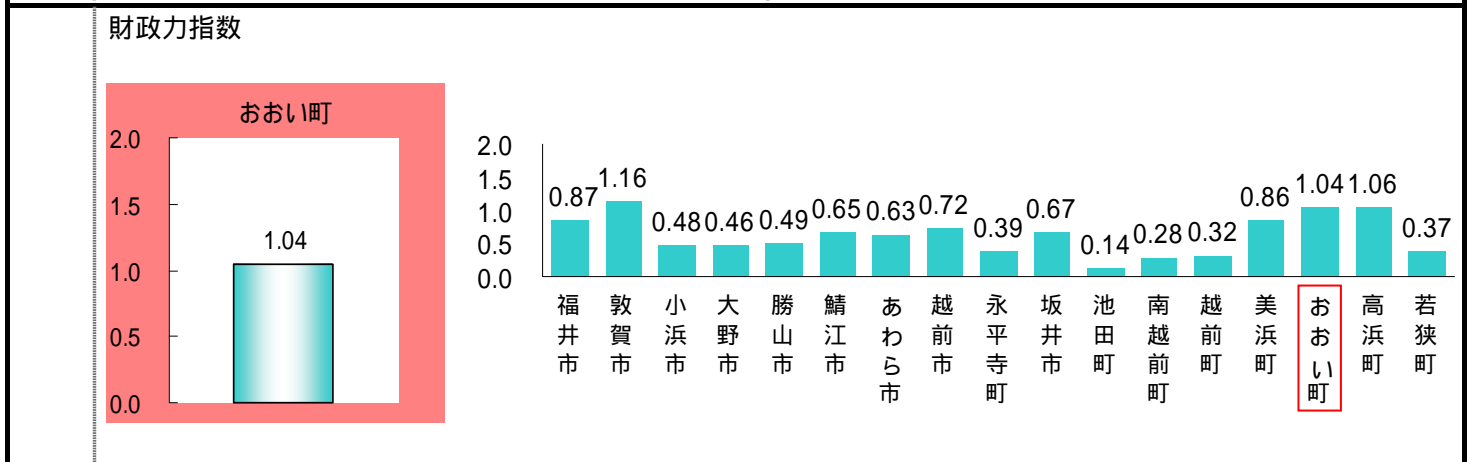
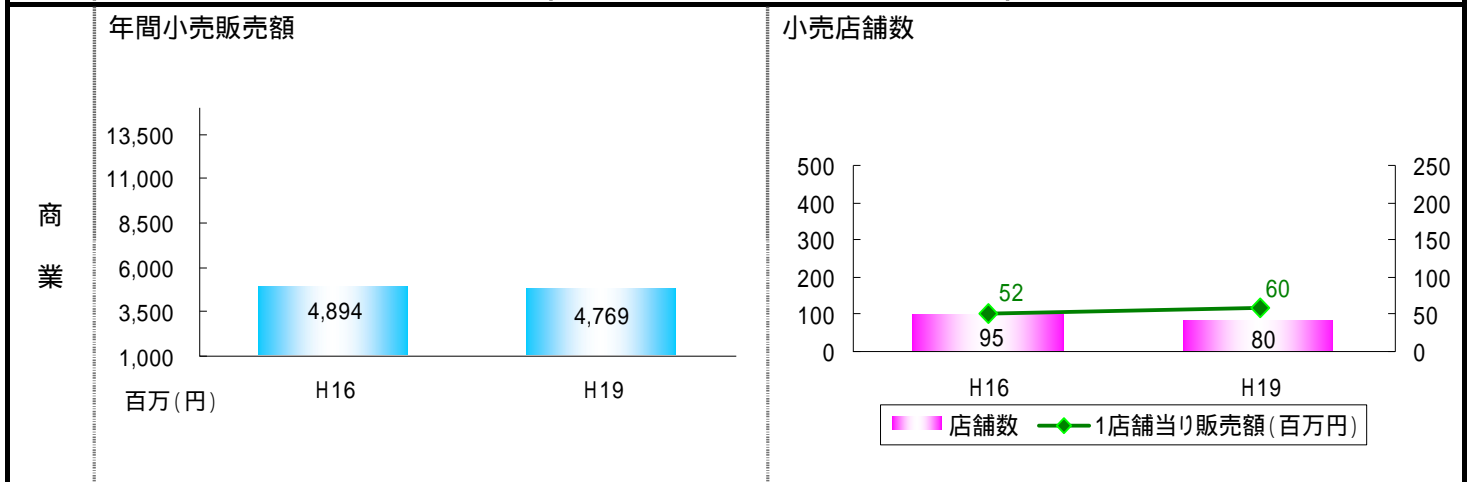
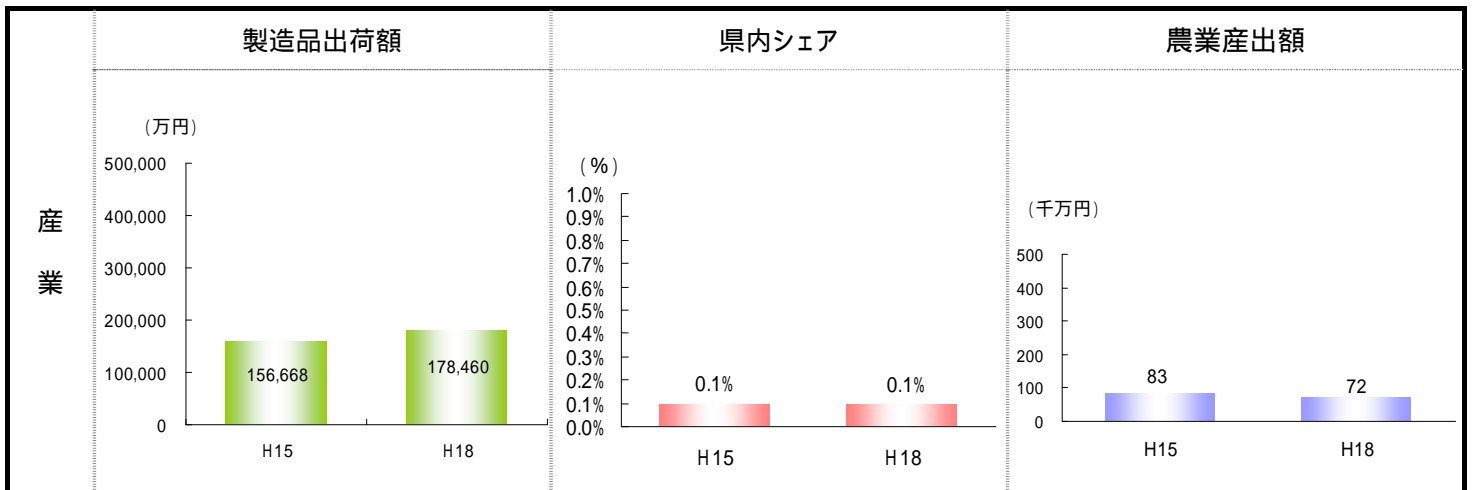
通勤流動



通学流動



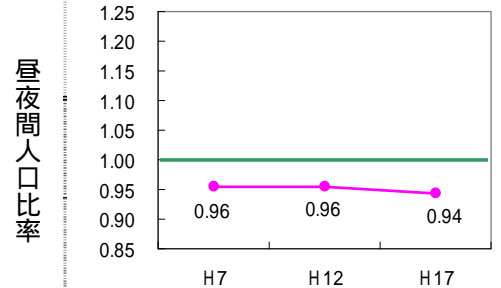
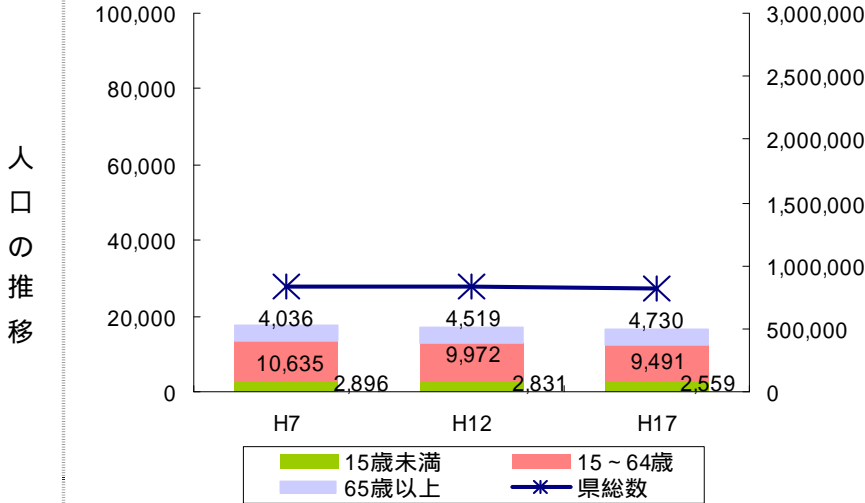




# 福井県 若狭町

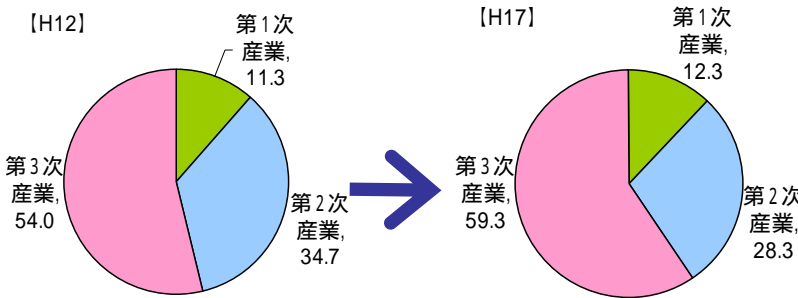
市町村合併 平成 17 年:三方町・上中町(新設)

市町村地図

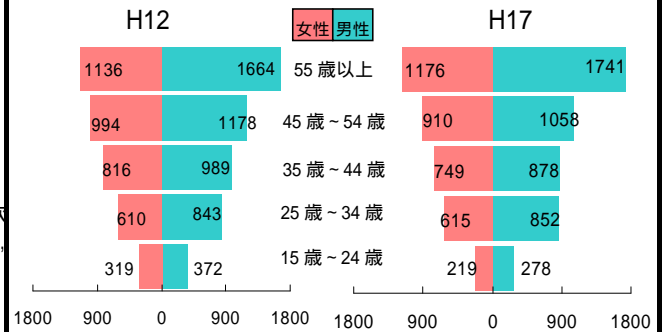


高齢化率	23% (H7)	26% (H12)	28% (H17)
年少者人口比率	16% (H7)	16% (H12)	15% (H17)

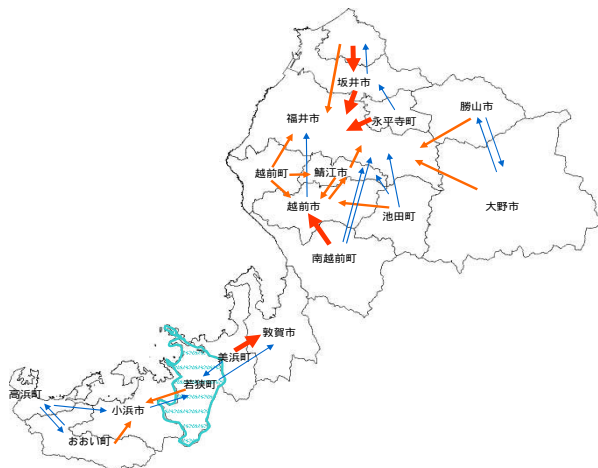
産業別就業者比率



年齢別性別就業者数



通勤流動



通学流動

