






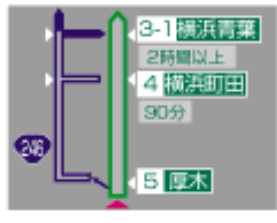
# VICS (Vehicle Information and Communication System)

- provides road traffic information on car navigation screens.

- equipped on 35 million automobiles (June 2012).



- reduced annual CO2 emissions by 2.4 million tons in 2009.

	Information via FM multiplex broadcasting Displayed if manually selected	Beacon (radio wave, optical) information Automatically pops up
Ordinary road	 <p>Area for which information desired is selected from the menu.</p> <p>Example of FM simple map display</p>	 <p>Information on direction of travel provided based on vehicle location (▲ indicates vehicle location)</p>
Inner-city express-way	 <p>Area for which information desired is selected from the menu.</p>	 <p>Information on direction of travel provided based on vehicle location (▲ indicates vehicle location)</p>
Inter-city express-way	 <p>Area for which information desired is selected from the menu.</p> <p>Example of FM simple map display</p>	 <p>Information on direction of travel provided based on vehicle location (▲ indicates vehicle location)</p>