














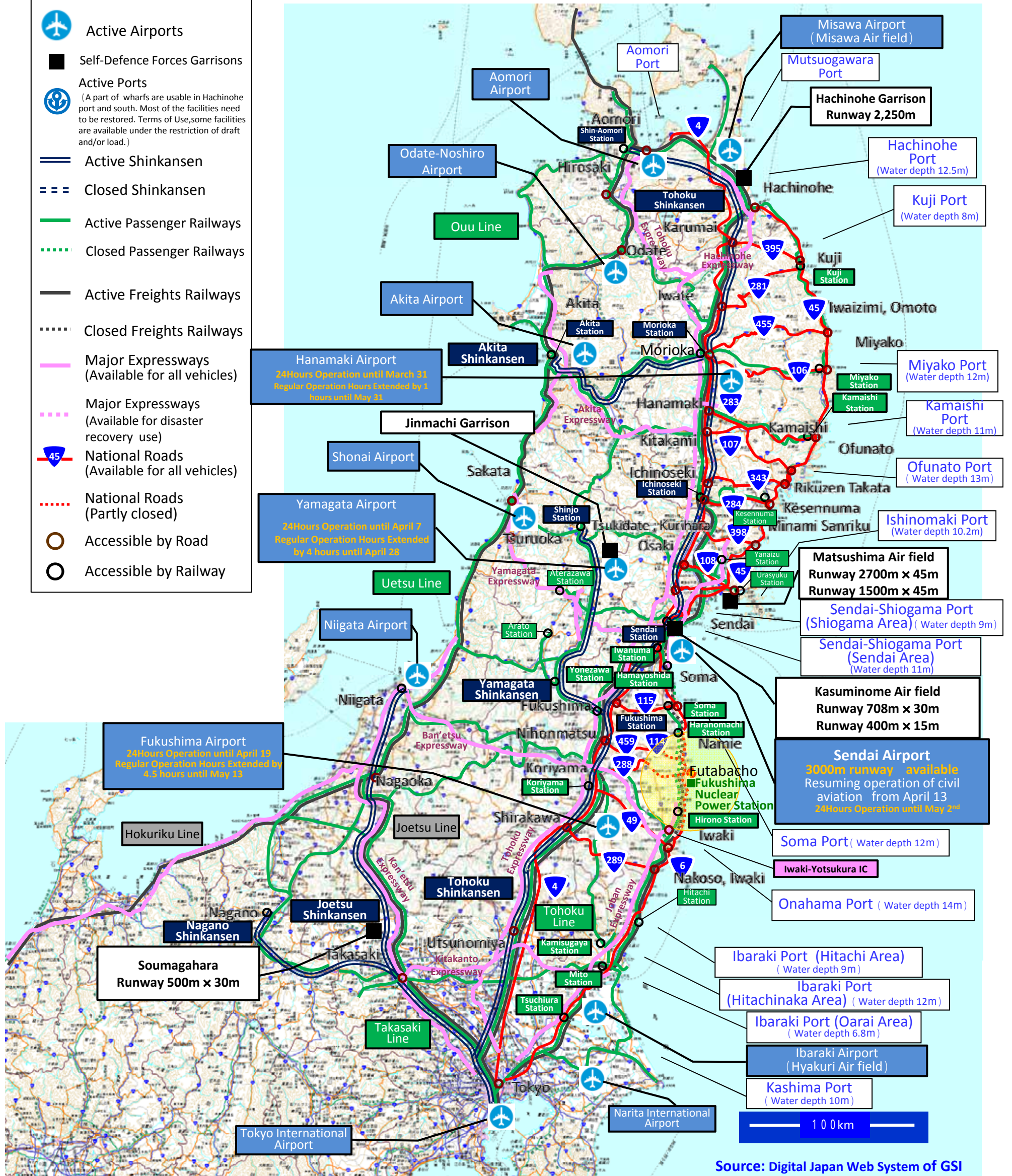


# Recovery of Transportation

Emergency Headquarters  
 March 3, 2014  
 As of 10:00

- Remarks
-  Active Airports
  -  Self-Defence Forces Garrisons
  -  Active Ports  
(A part of wharfs are usable in Hachinohe port and south. Most of the facilities need to be restored. Terms of Use, some facilities are available under the restriction of draft and/or load.)
  -  Active Shinkansen
  -  Closed Shinkansen
  -  Active Passenger Railways
  -  Closed Passenger Railways
  -  Active Freights Railways
  -  Closed Freights Railways
  -  Major Expressways (Available for all vehicles)
  -  Major Expressways (Available for disaster recovery use)
  -  National Roads (Available for all vehicles)
  -  National Roads (Partly closed)
  -  Accessible by Road
  -  Accessible by Railway



(Prepared by Disaster Prevention and Relief Division/Geospatial Information Authority of Japan from the information of Road, Railway, Civil Aviation and Ports & Harbors Bureaus)