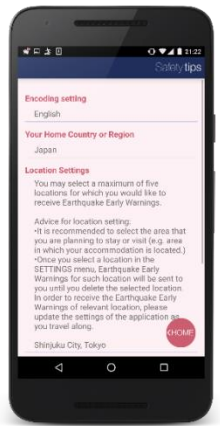
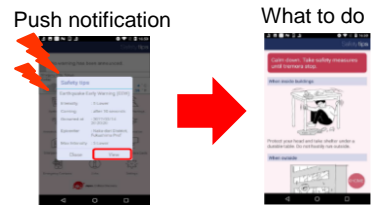


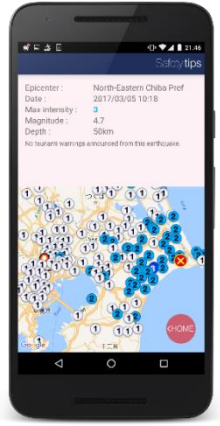
# Overview 1 of "Safety tips", the push-enabled information alert app As at March 2018

## Function

- This app provides disaster information to international visitors. The Japan Tourism Agency launched the app in October 2014 with the aim of achieving an environment in which international visitors can travel around Japan - a country that experiences a number of natural disasters - with a feeling of greater security.
- It is available in five languages: English, Simplified Chinese, Traditional Chinese, Korean and Japanese.
- It provides push notifications of Earthquake Early Warnings, Tsunami Warnings, Weather Warnings and Eruption Notices issued in Japan. In addition, there is an action flowchart and a communication card, along with useful links that provide information in times of disaster.



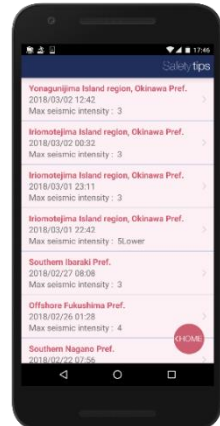
The display language can be changed on "Setting" in the app



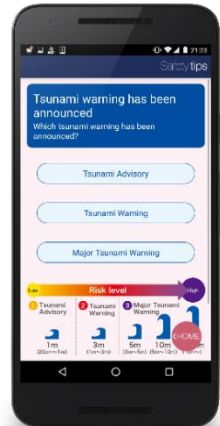
Seismic intensities near the epicenter are shown



The disaster location and the user's location are shown visually



Historical disaster information can also be displayed



Action flowcharts



More links

## <Improvements in functionality from March 20, 2018>

New function 1

Civil protection information issued by the FDMA, such as regarding the launch of ballistic missiles

- Sent in the same way as Earthquake Early Warnings - as a push notification (notification sound and message).
- Historical information that has already been displayed can also be checked.

New function 2

Evacuation advisory and instruction information issued by the local municipality in times of disaster

- Evacuation advisory and instruction information relating to pre-registered locations can now be viewed.

### [Links]

- NHK WORLD
- Embassies
- Transportation
- Medical institutions that can treat overseas visitors
- Free Wi-Fi locations
- Japan Meteorological Agency
- Japan National Tourism Org. (JNTO)
- JapanGov (Japanese government)
- VoiceTra (NICT) speech translation app

# Overview 2 of "Safety tips", the push-enabled information alert app As at March 2018

## Weather information

## Heatstroke information

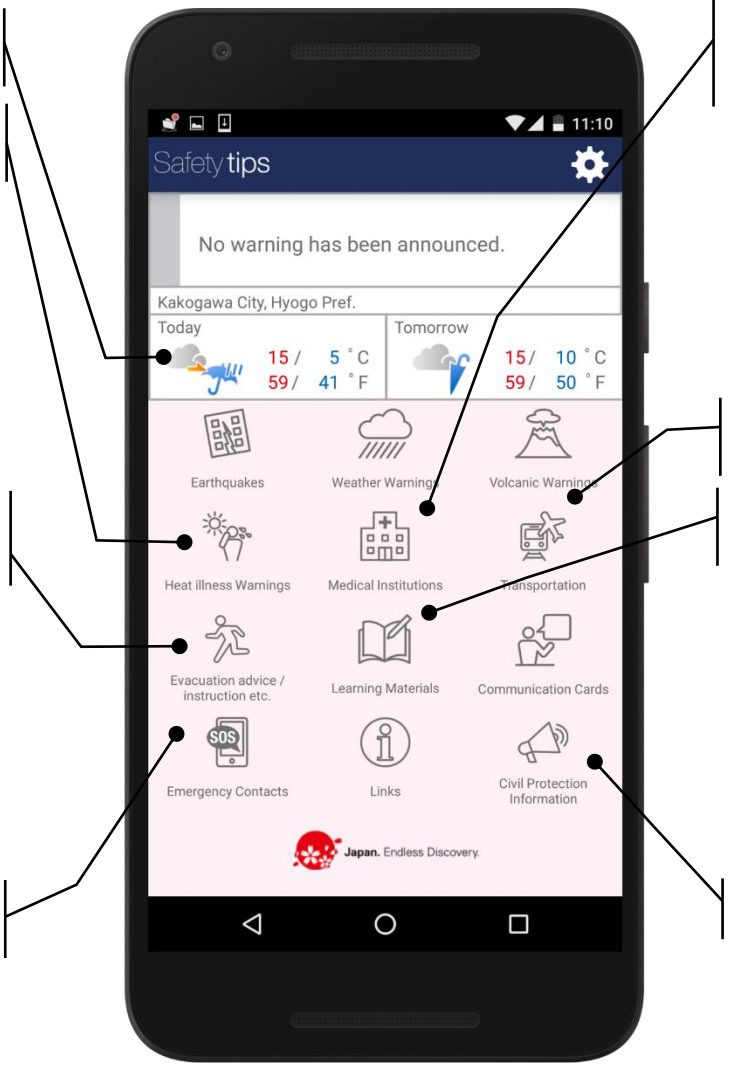
Description of heatstroke / links through to an action flowchart

## New function Evacuation advisory and instructions etc.

- Displays the last month's information for the user's pre-registered location (current location is the automatic default)
- Only available in Japanese
- Evacuation site information is posted on an external site available through the link at the bottom of the page

## Emergency contacts

- Information about using the 110 and 119 numbers, and one-touch dialing
- One-touch dialing for the embassy of the user's registered nationality



Home screen

Supported Languages  
 Languages available: Japanese, English, Chinese (simplified/traditional) and Korean

## Medical institutions that can treat overseas visitors

Medical institutions that can treat overseas visitors (900 hospitals and clinics)

## Transportation

## Learning materials

Explanation of Disaster warnings

First aid info

## New function Civil protection information

Displays details of previously displayed information