

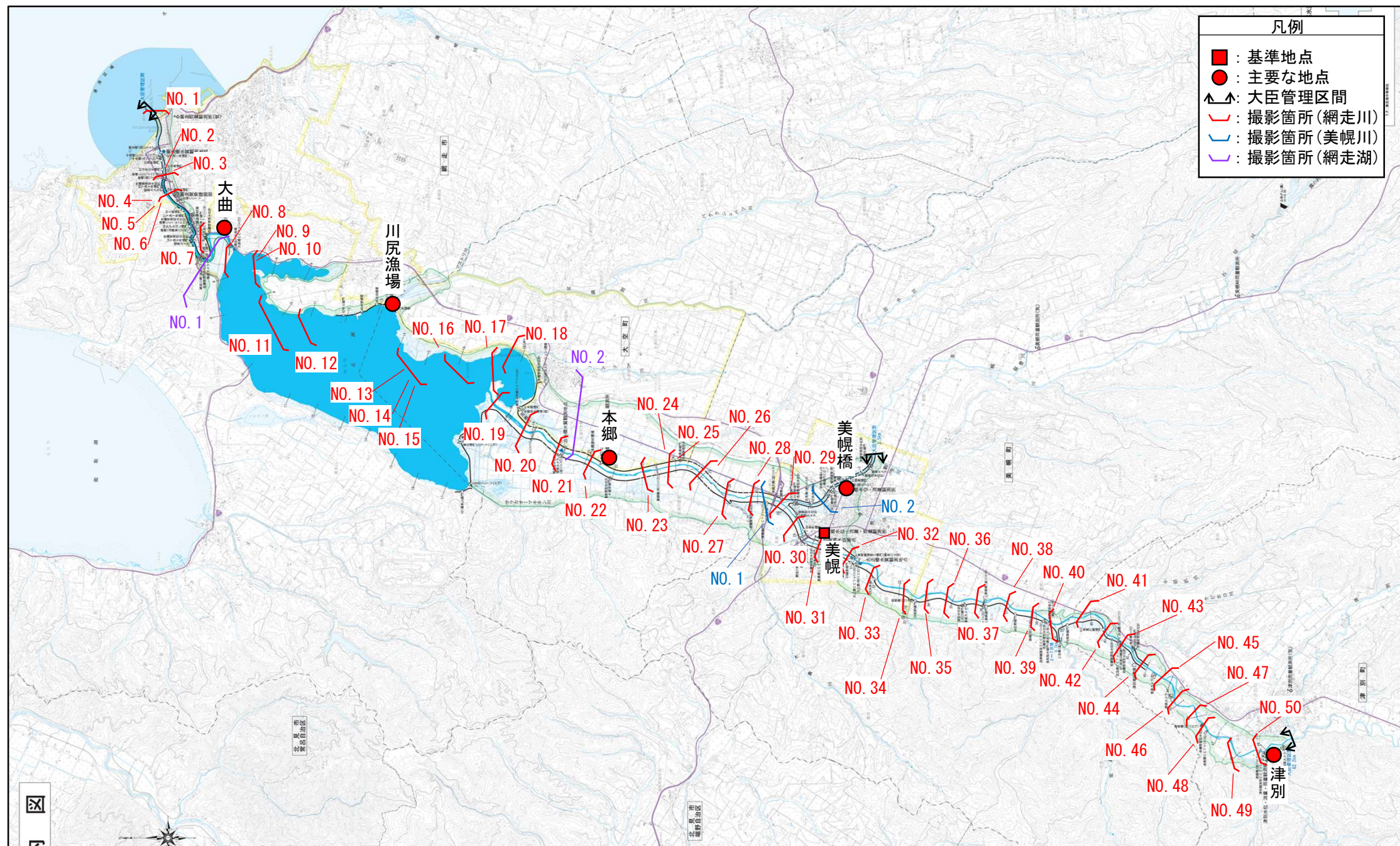
# 網走川水系 管内図・流域図

令和7年12月17日

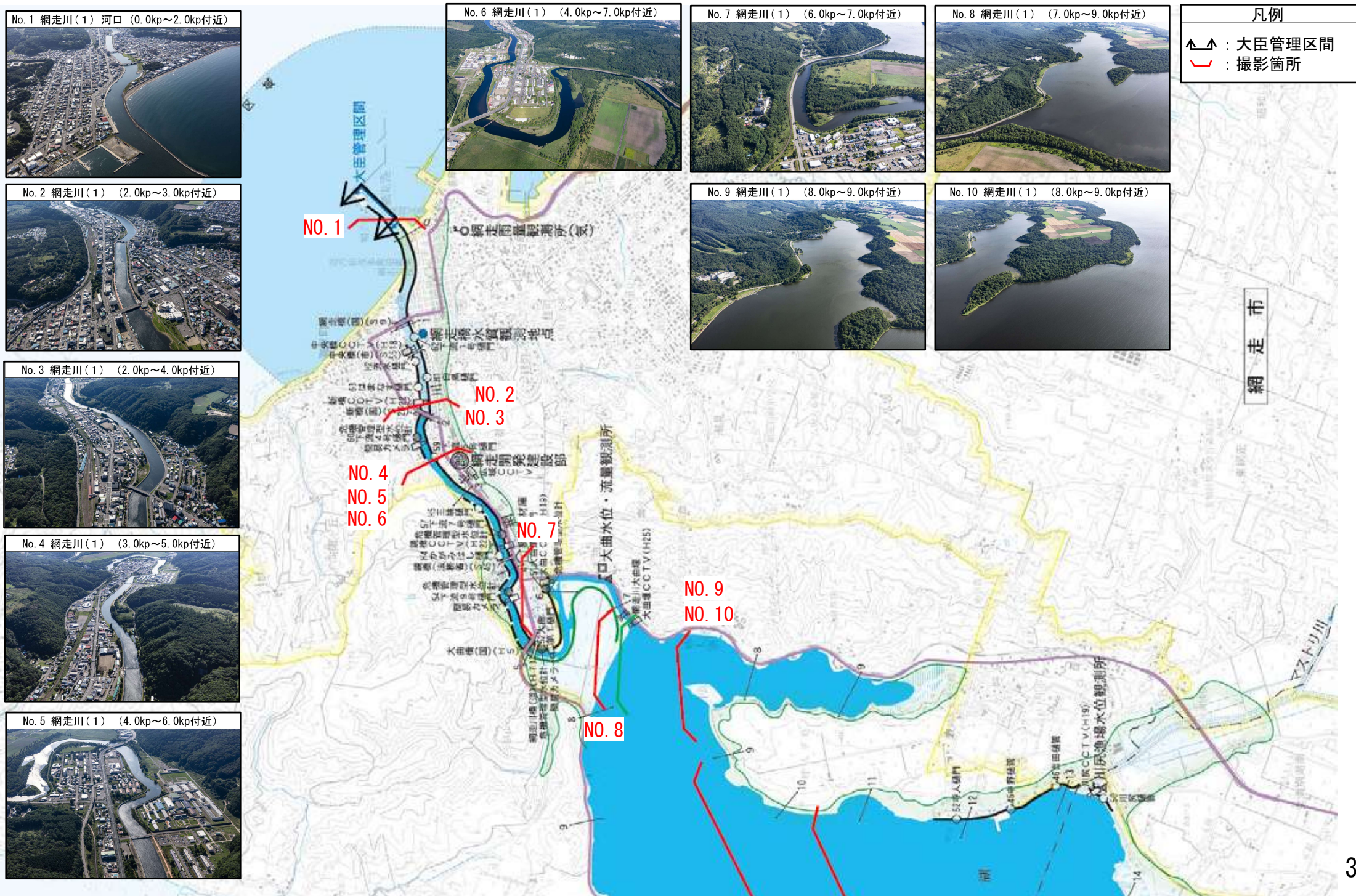
国土交通省 水管理・国土保全局

網走川水系 網走川  
(令和5年10月撮影)





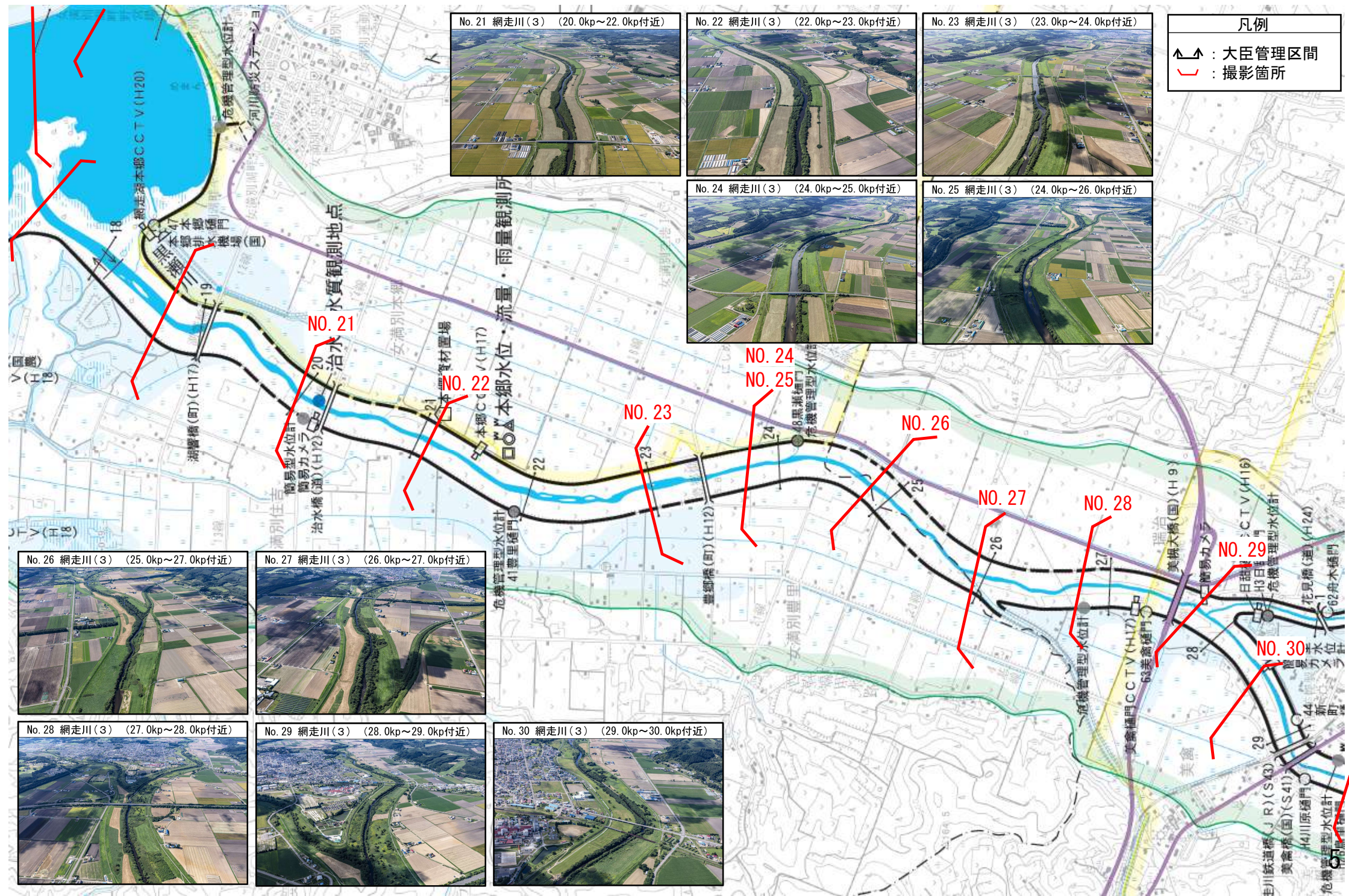




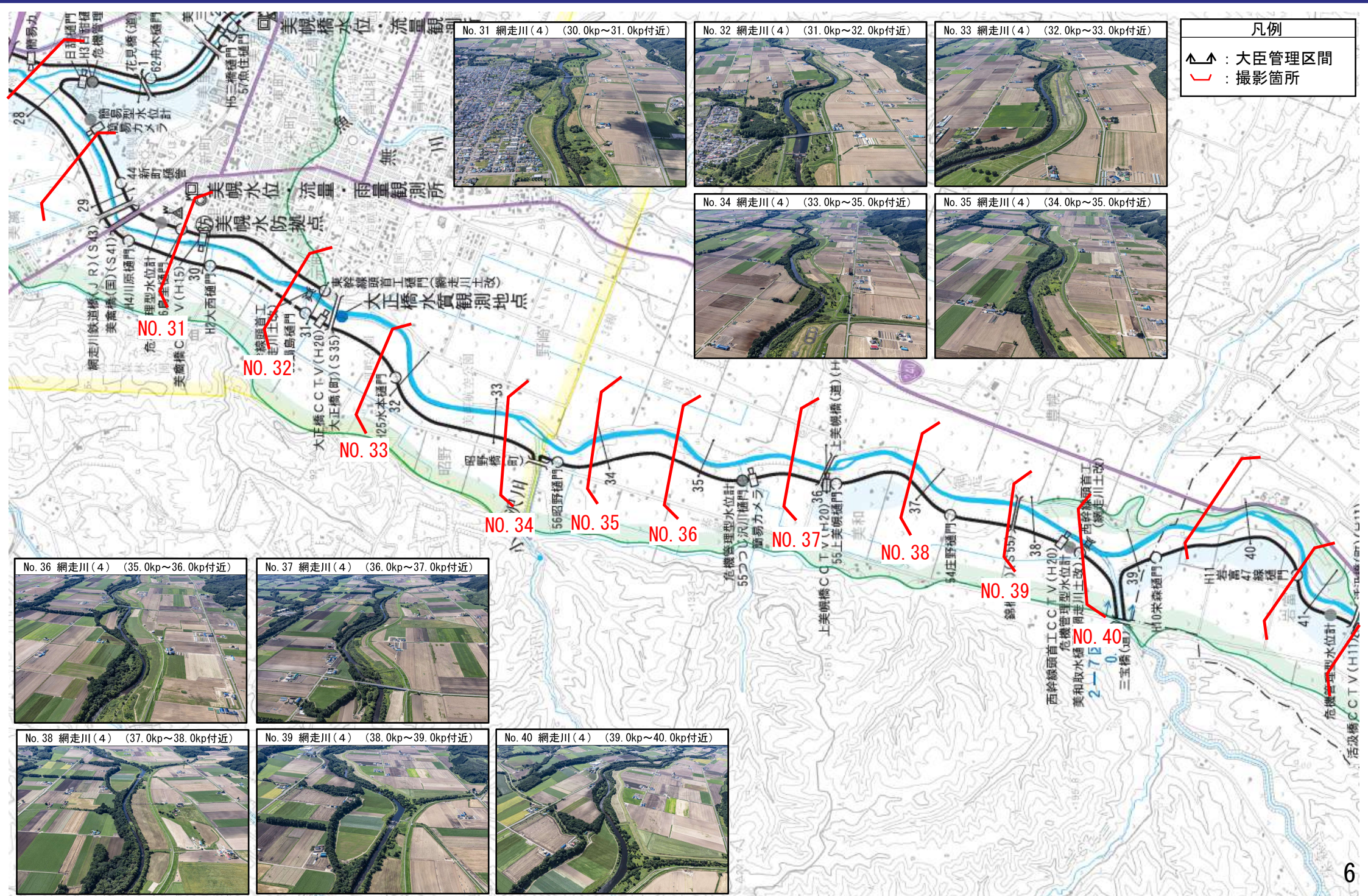


















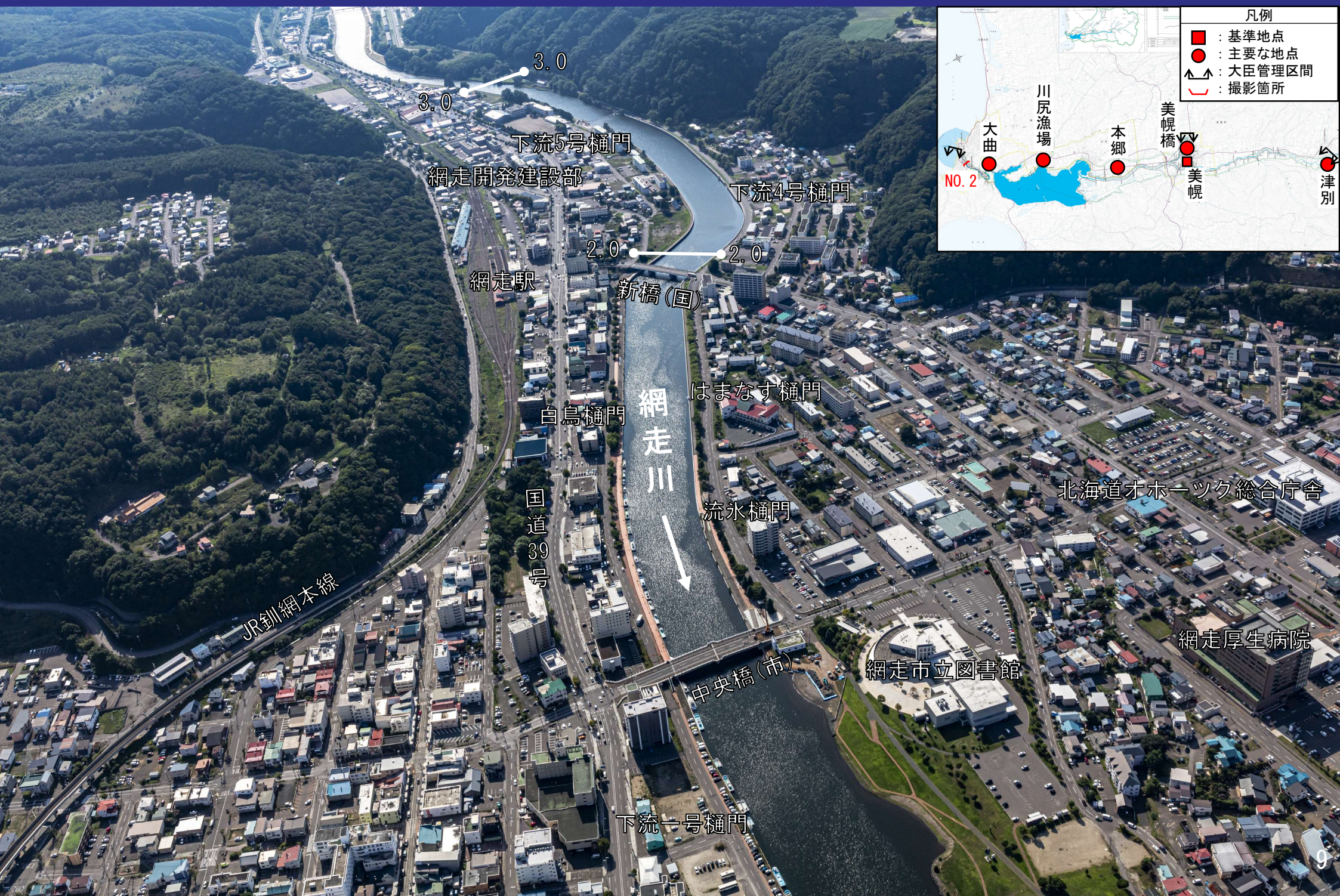
# No. 1 網走川 河口 (0.0kp~2.0kp付近) (その1)

## 網走川水系

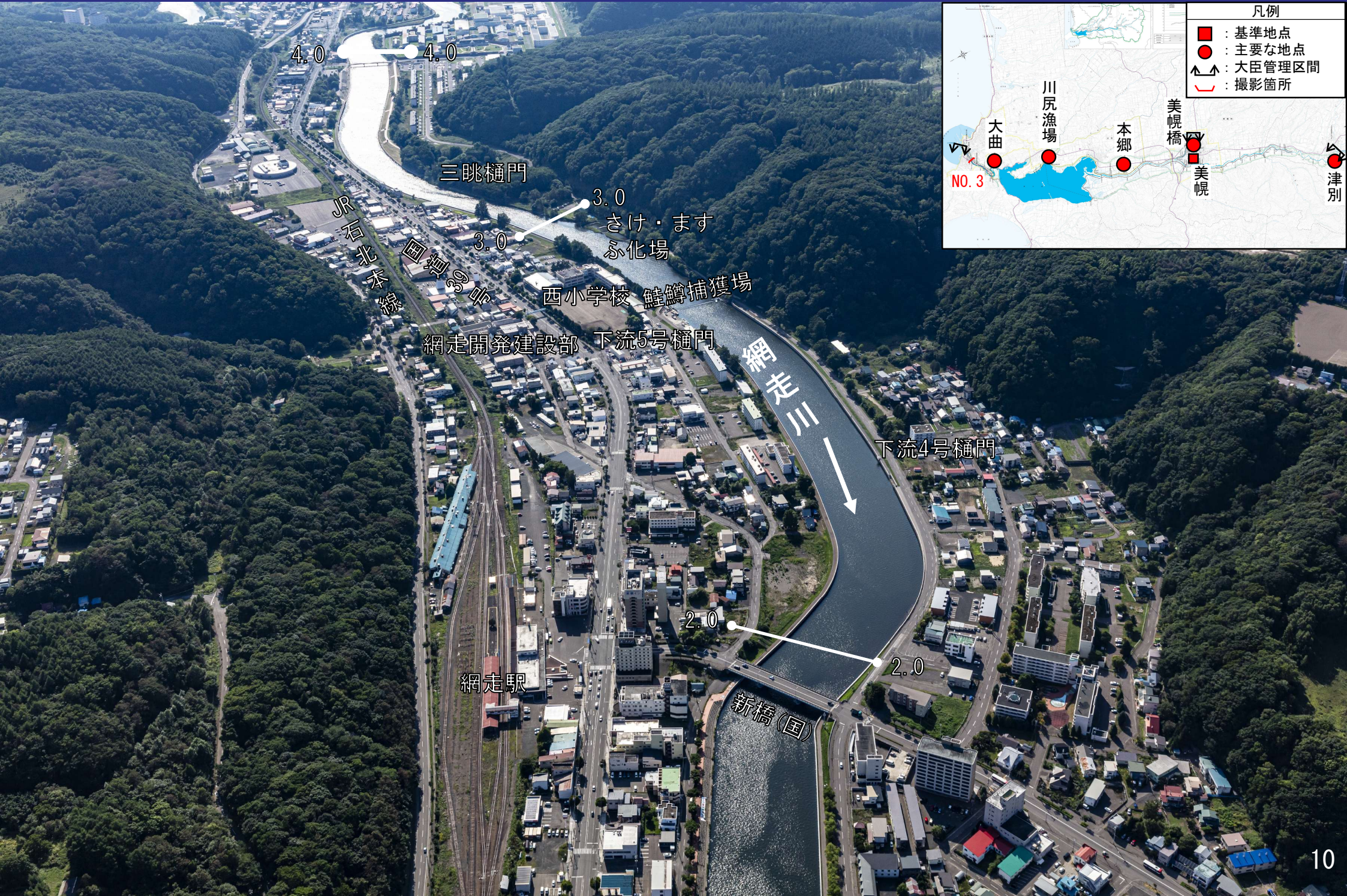




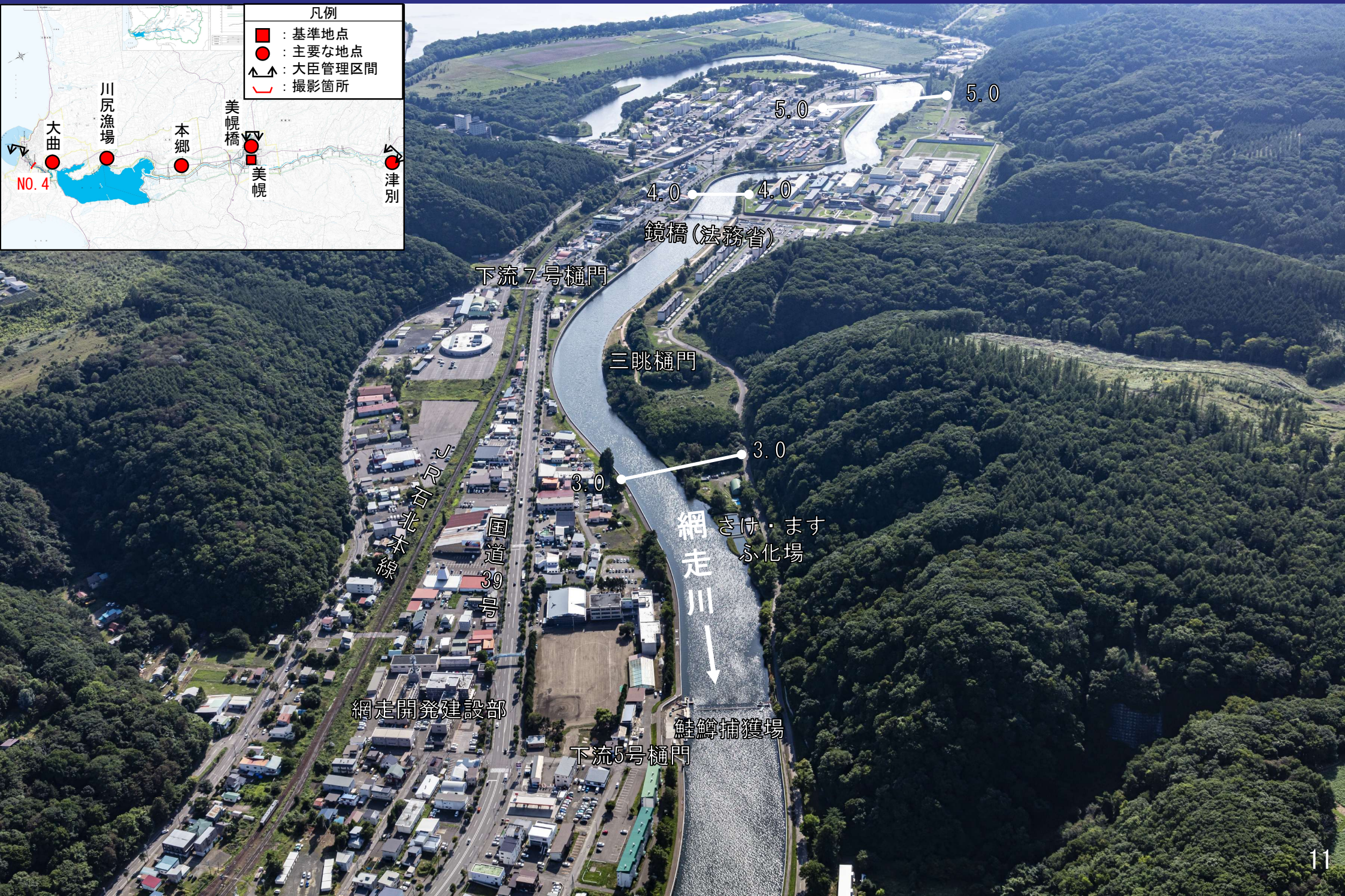
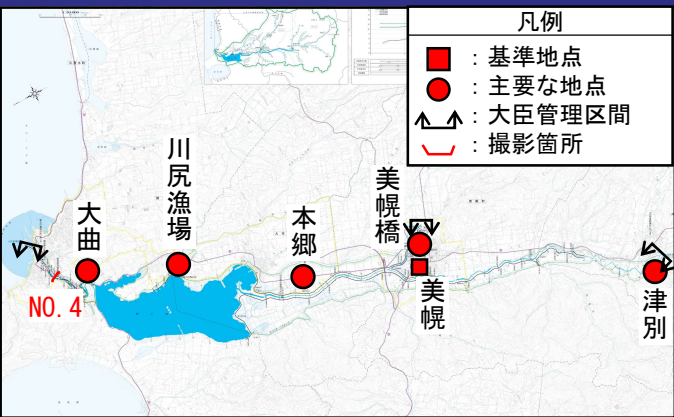
## 網走川水系







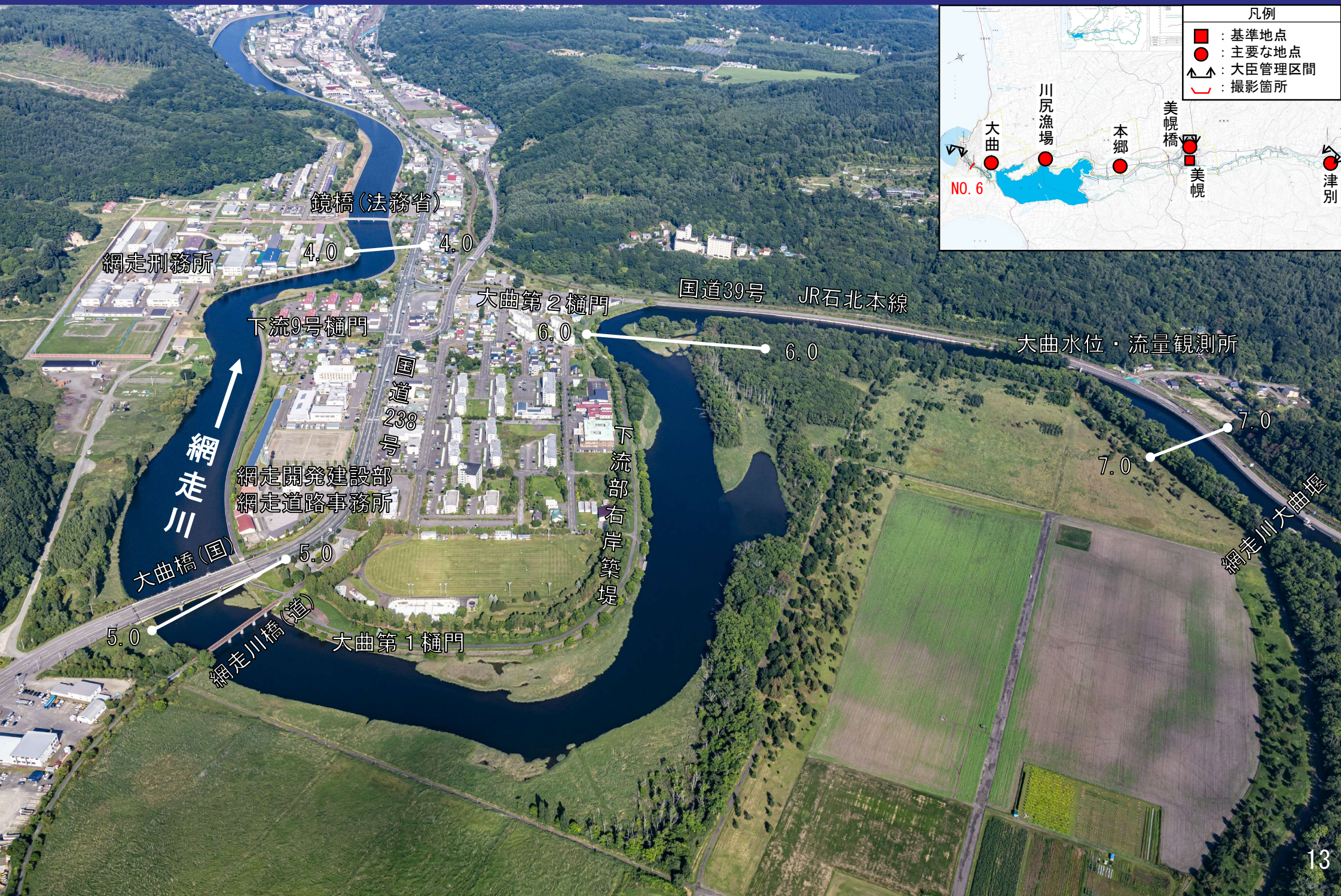








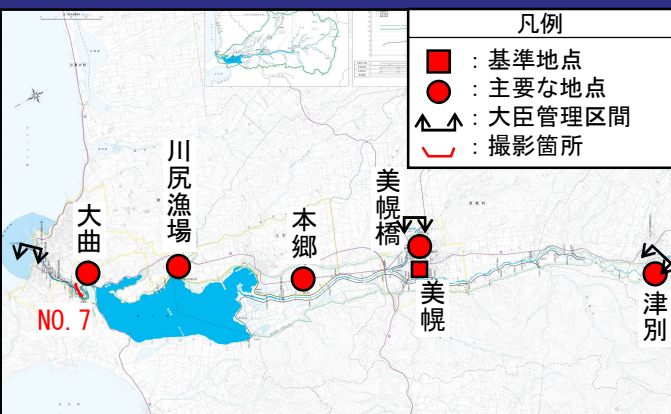





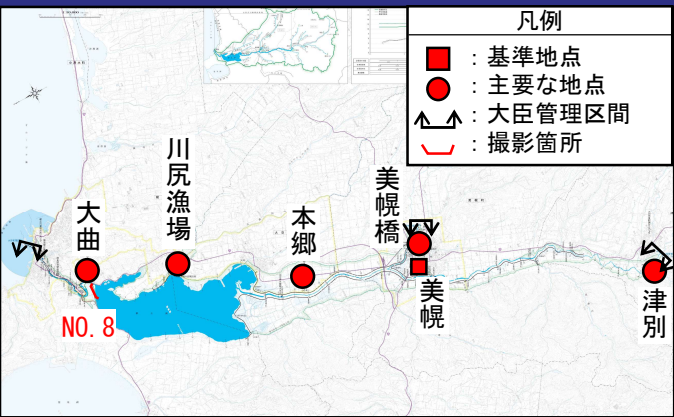


# No. 7 網走川 (6.0kp~7.0kp付近) (その1)

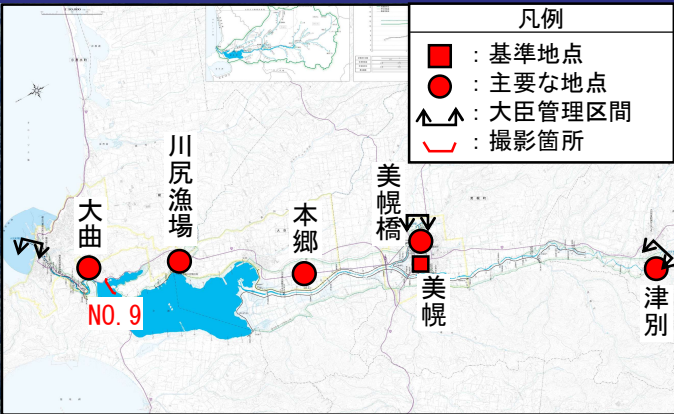
網走川水系



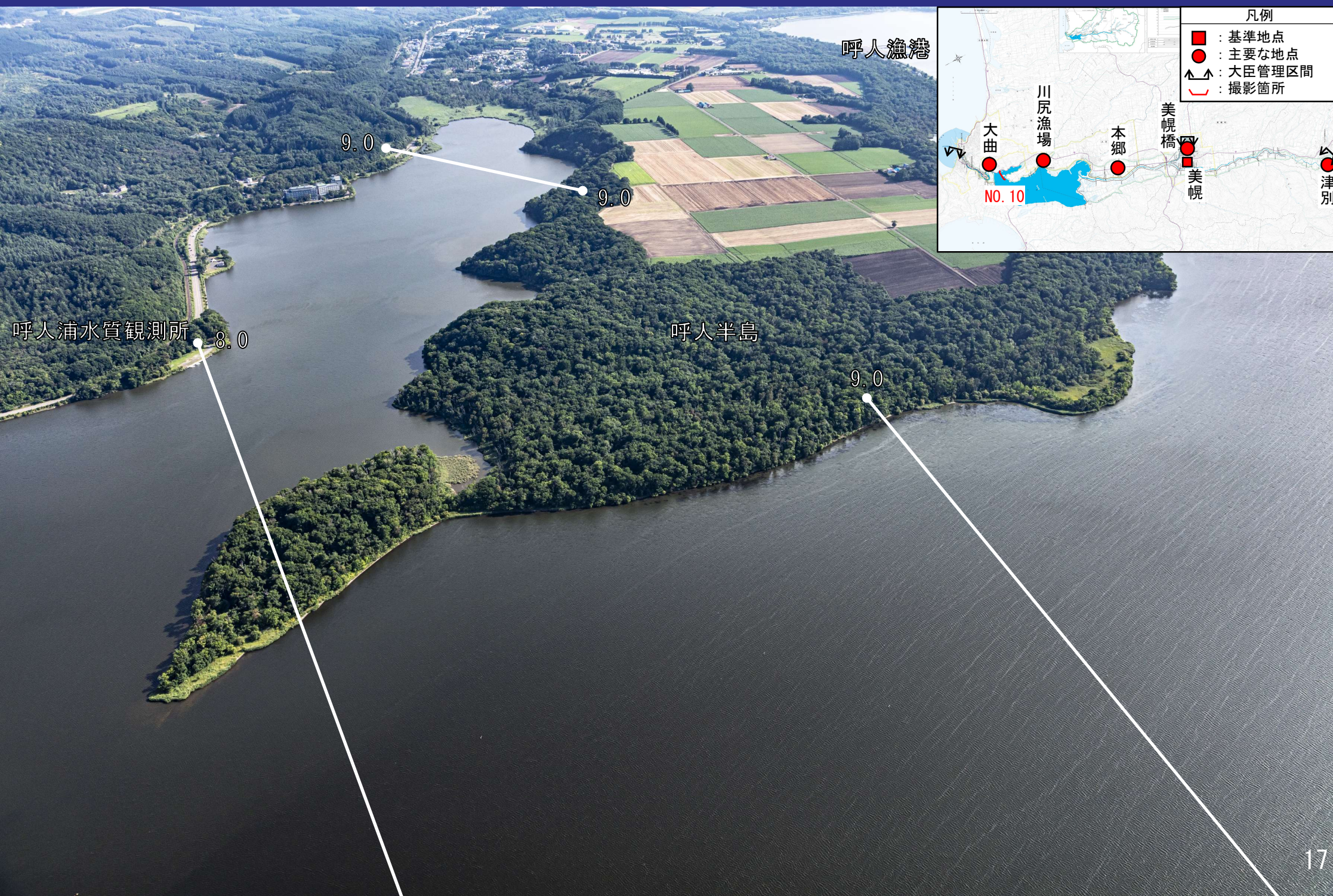




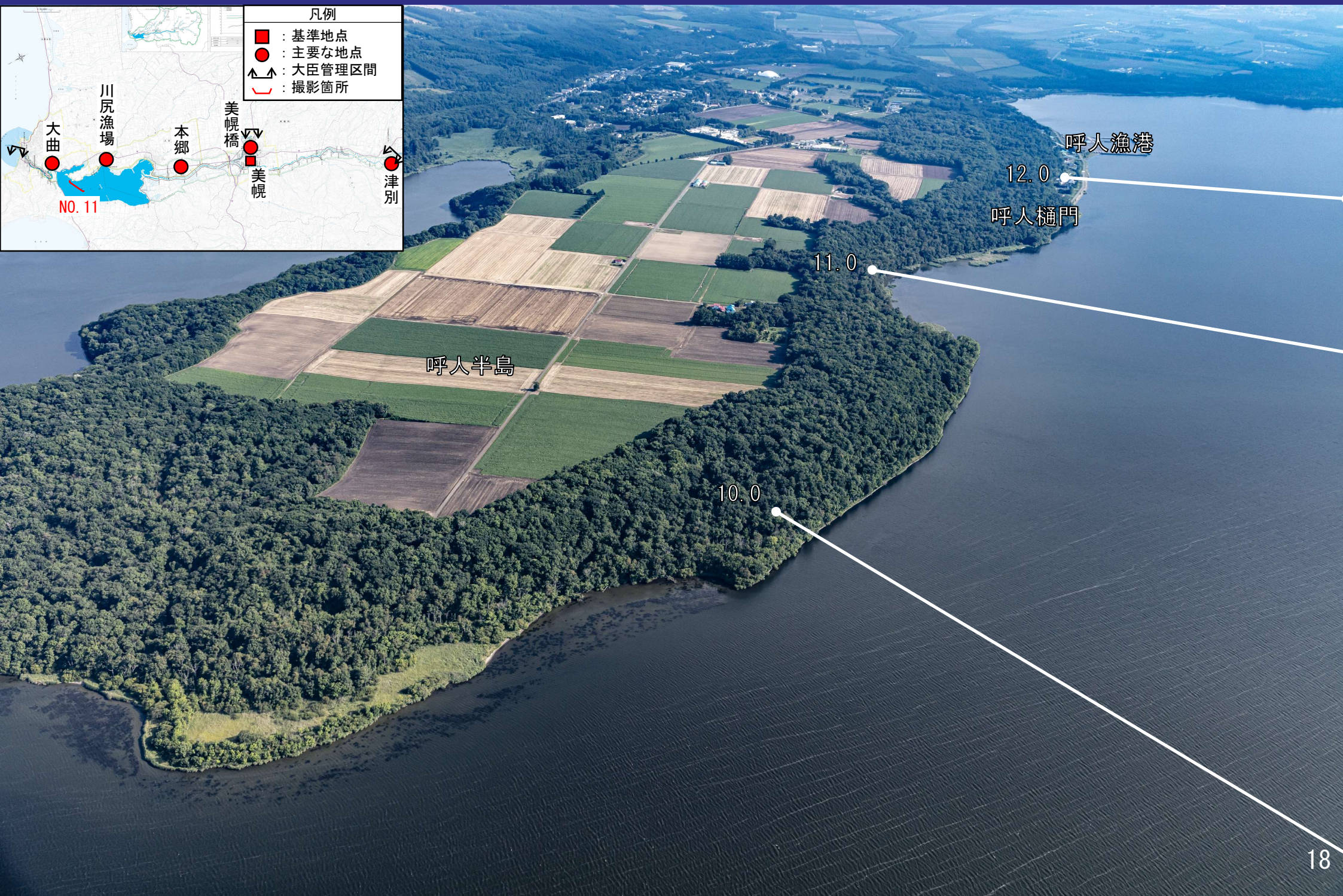
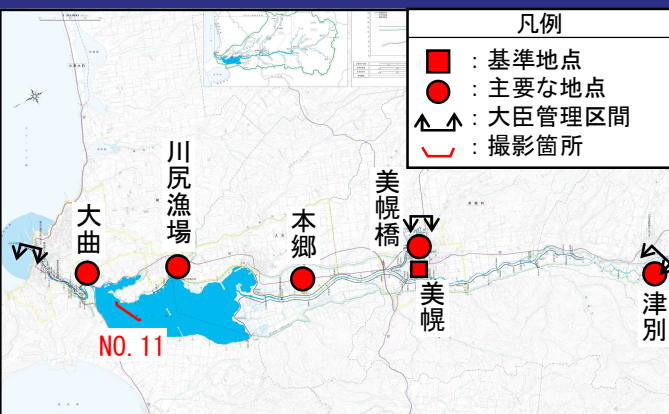




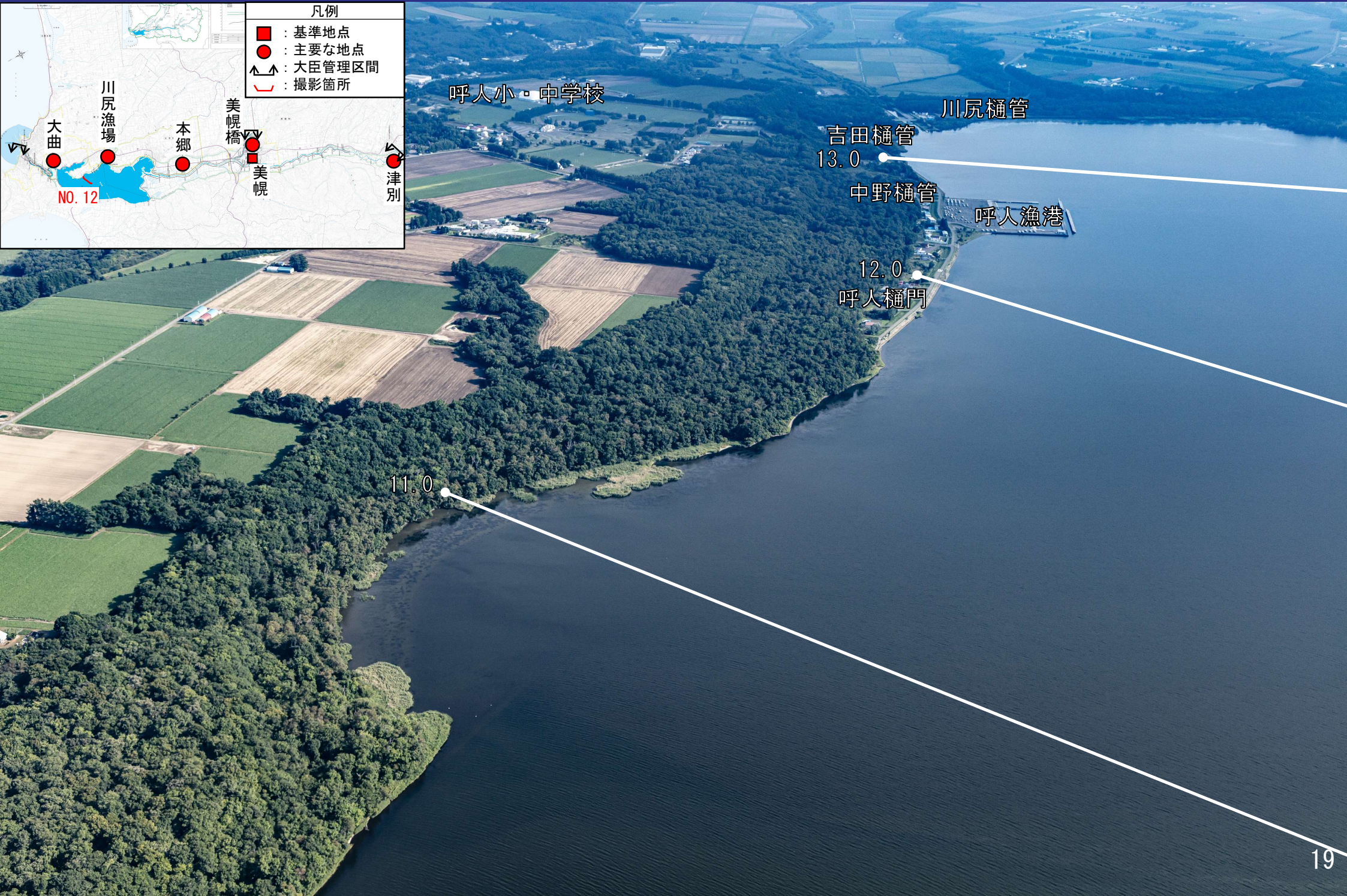
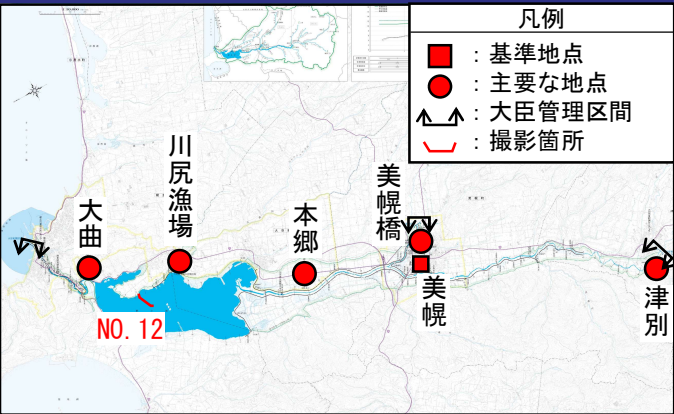




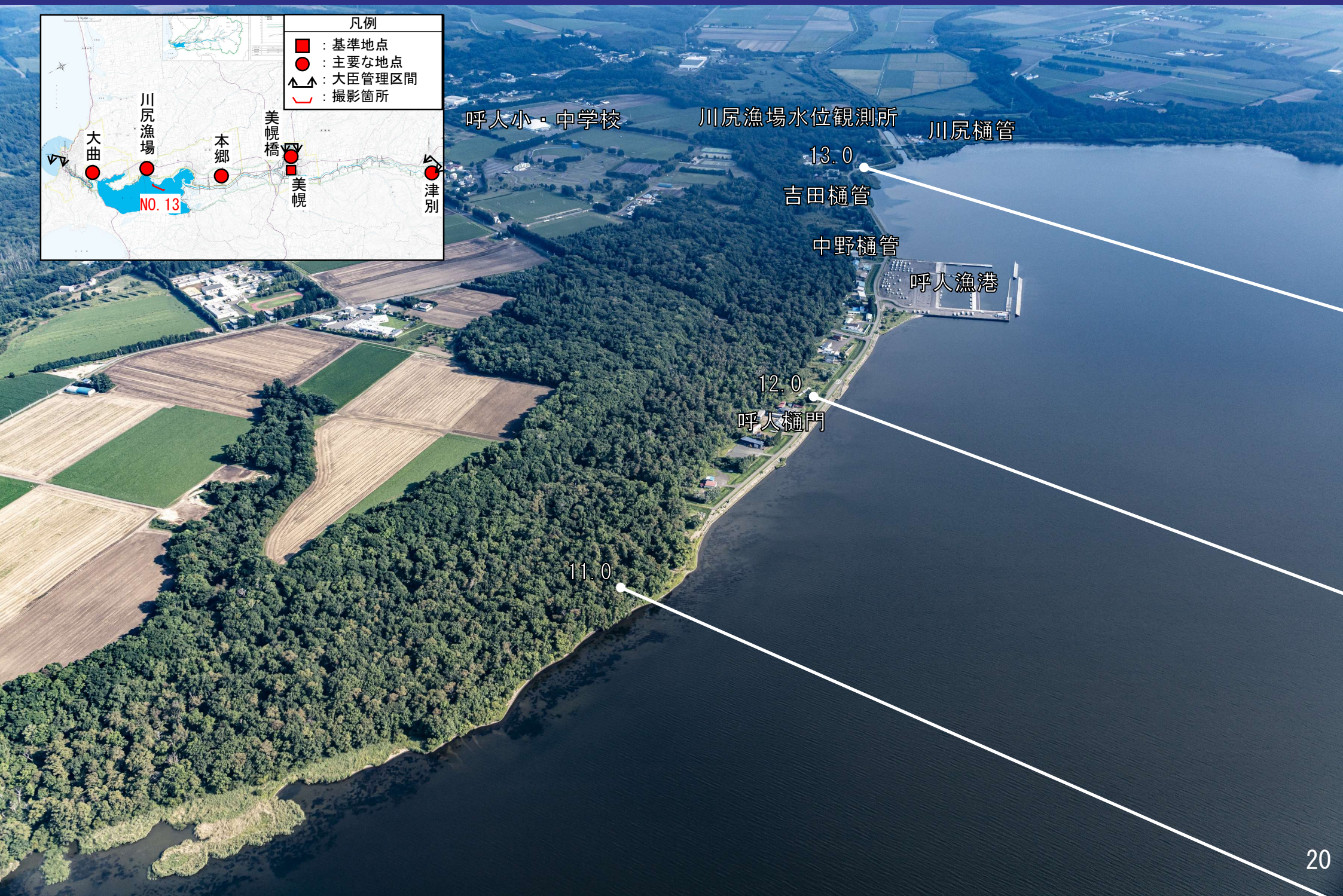
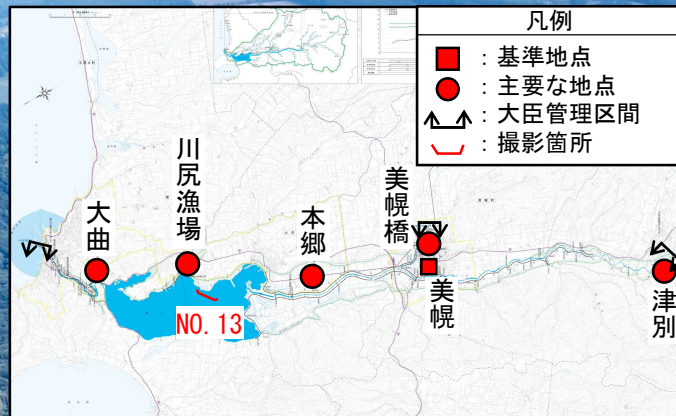




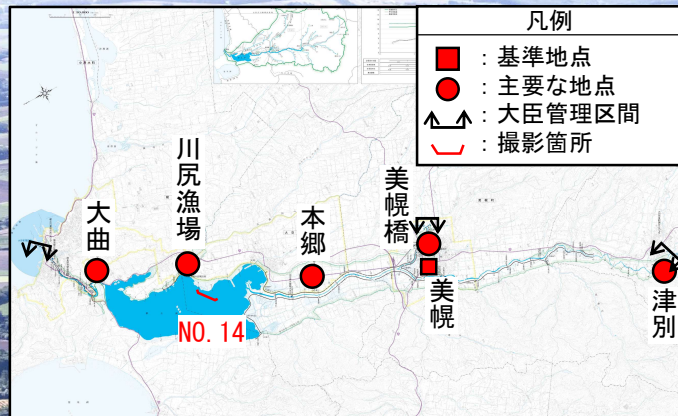




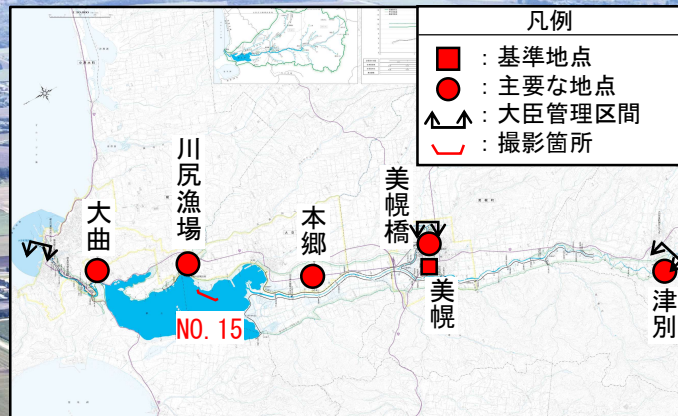




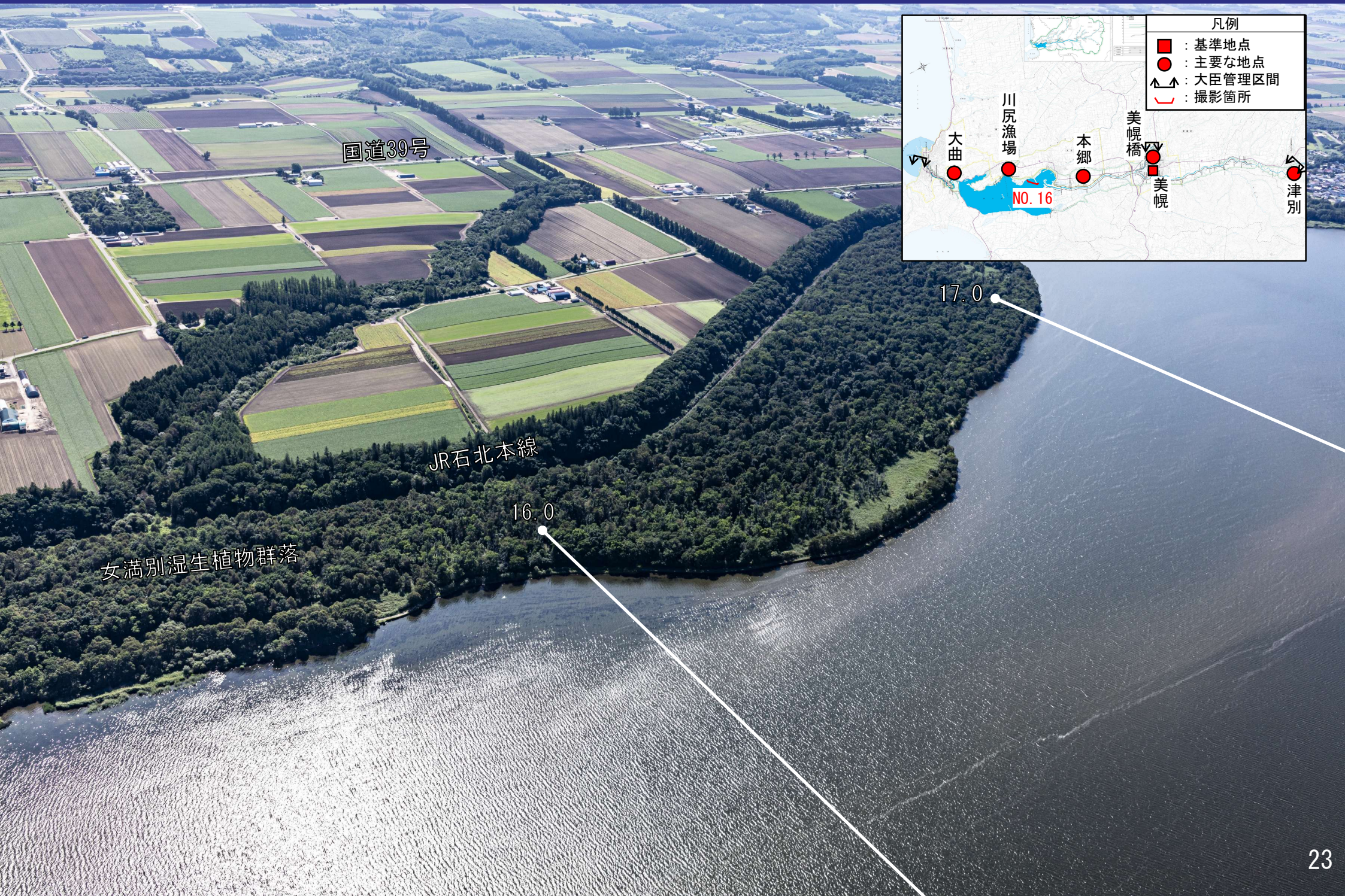




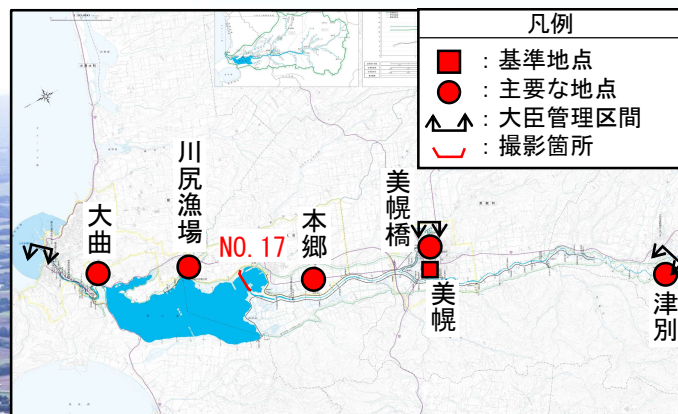








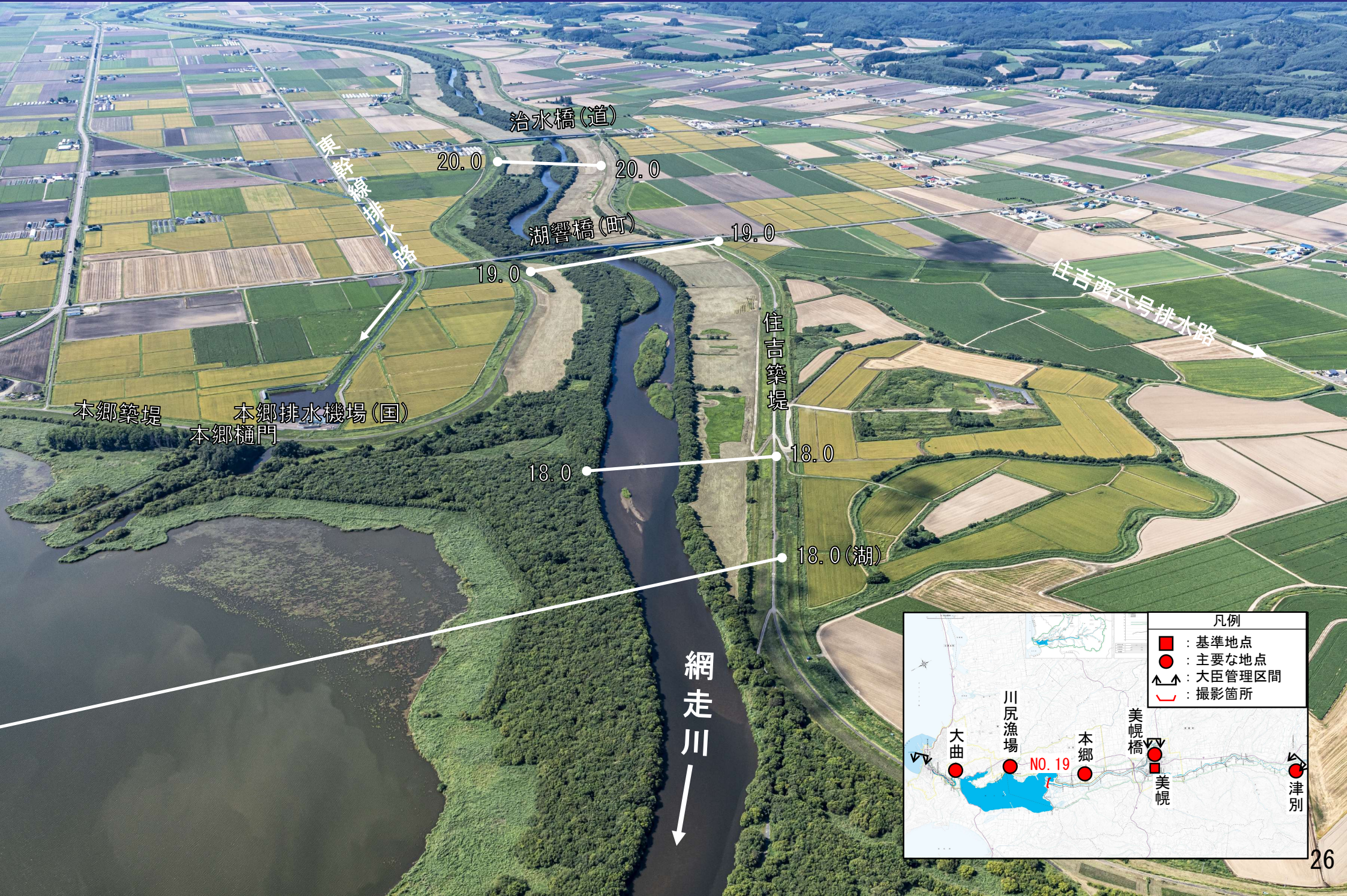




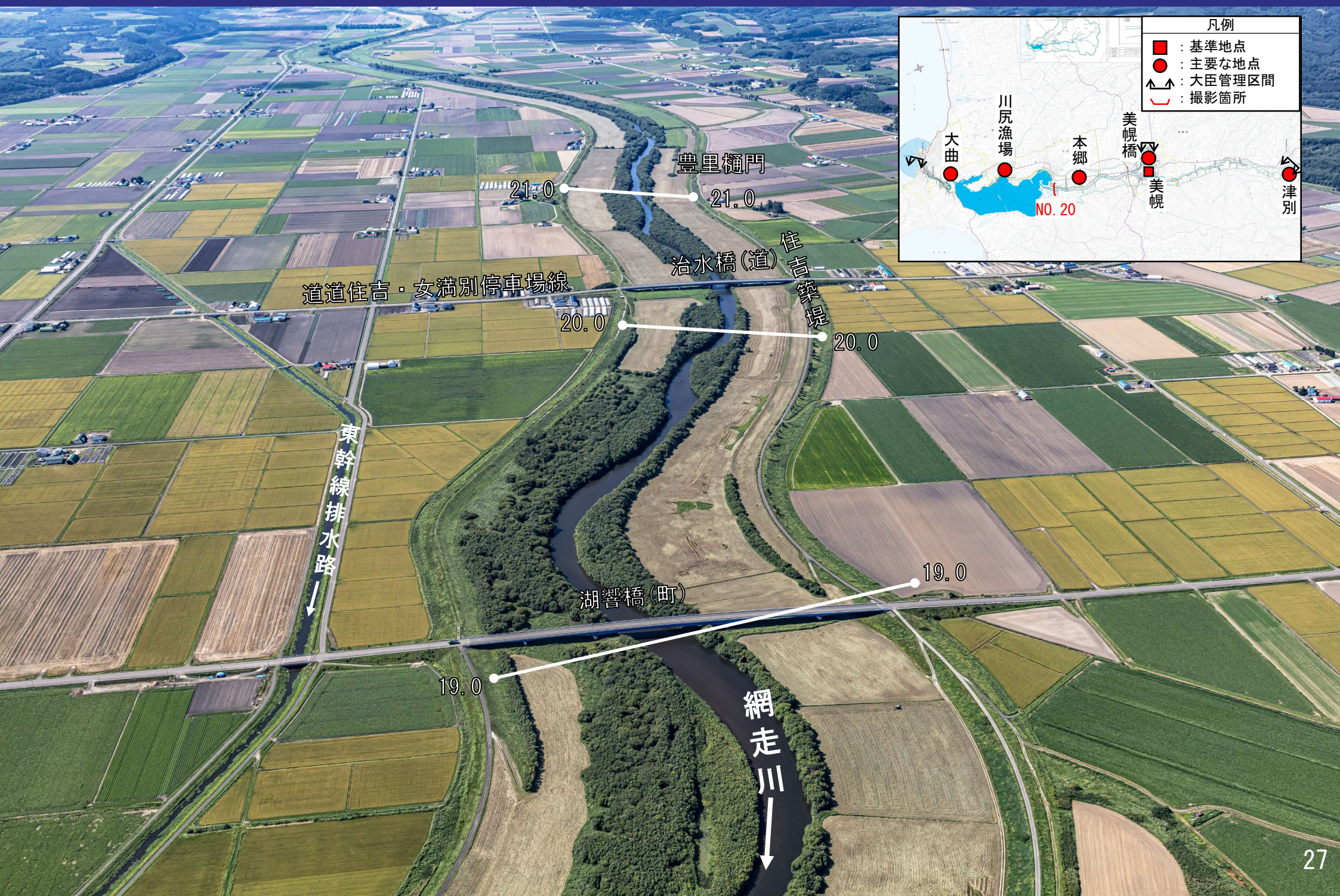




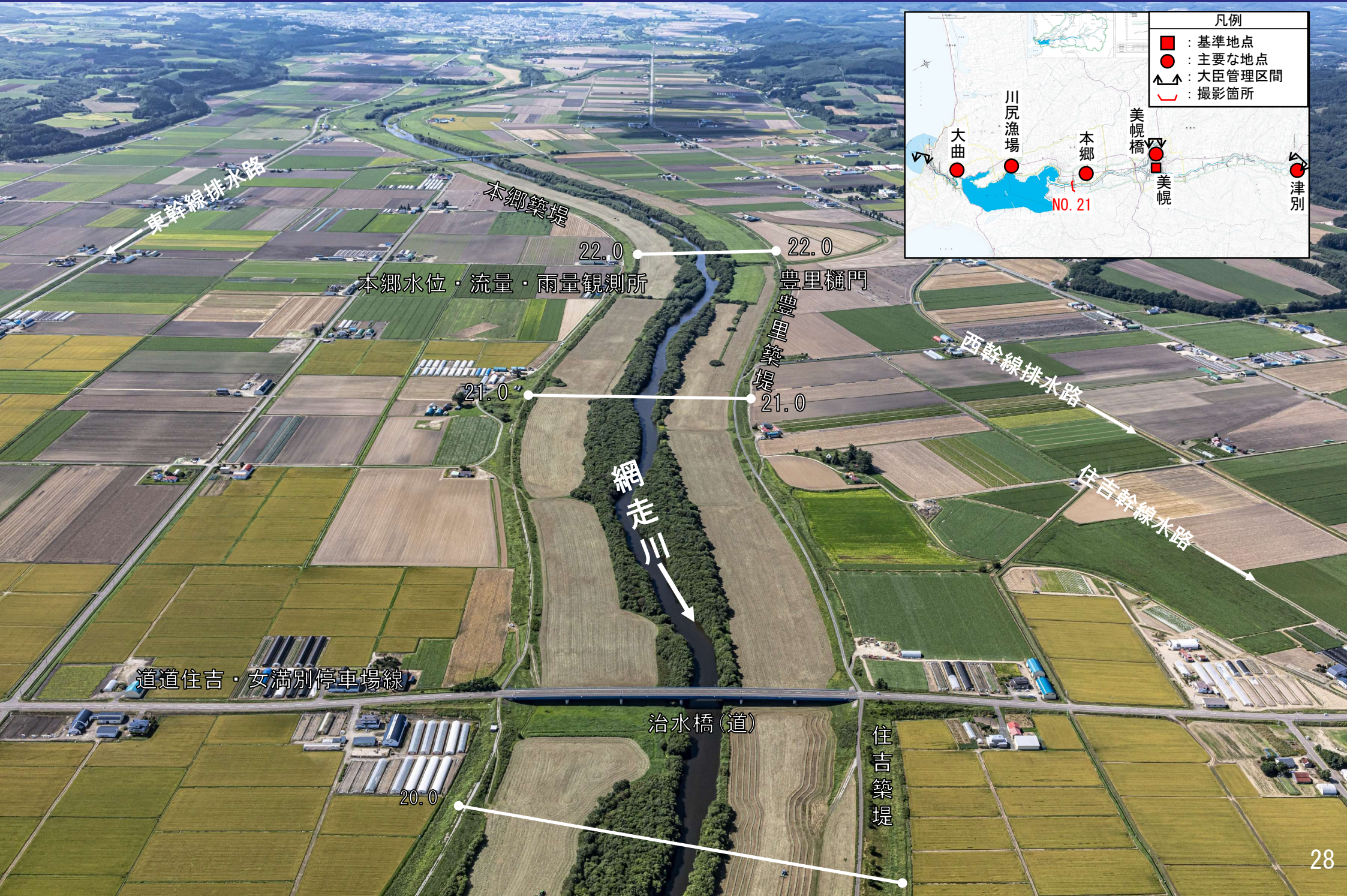




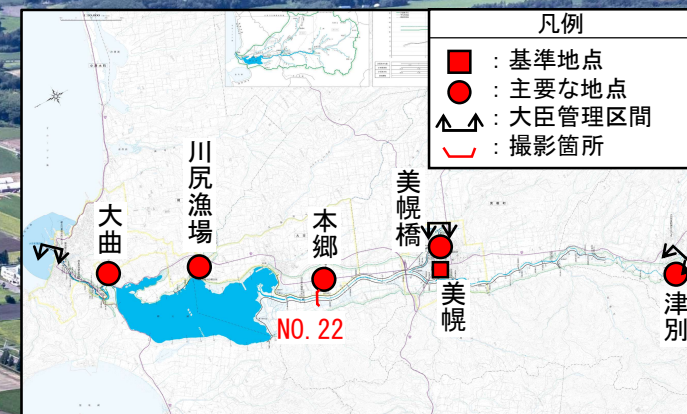




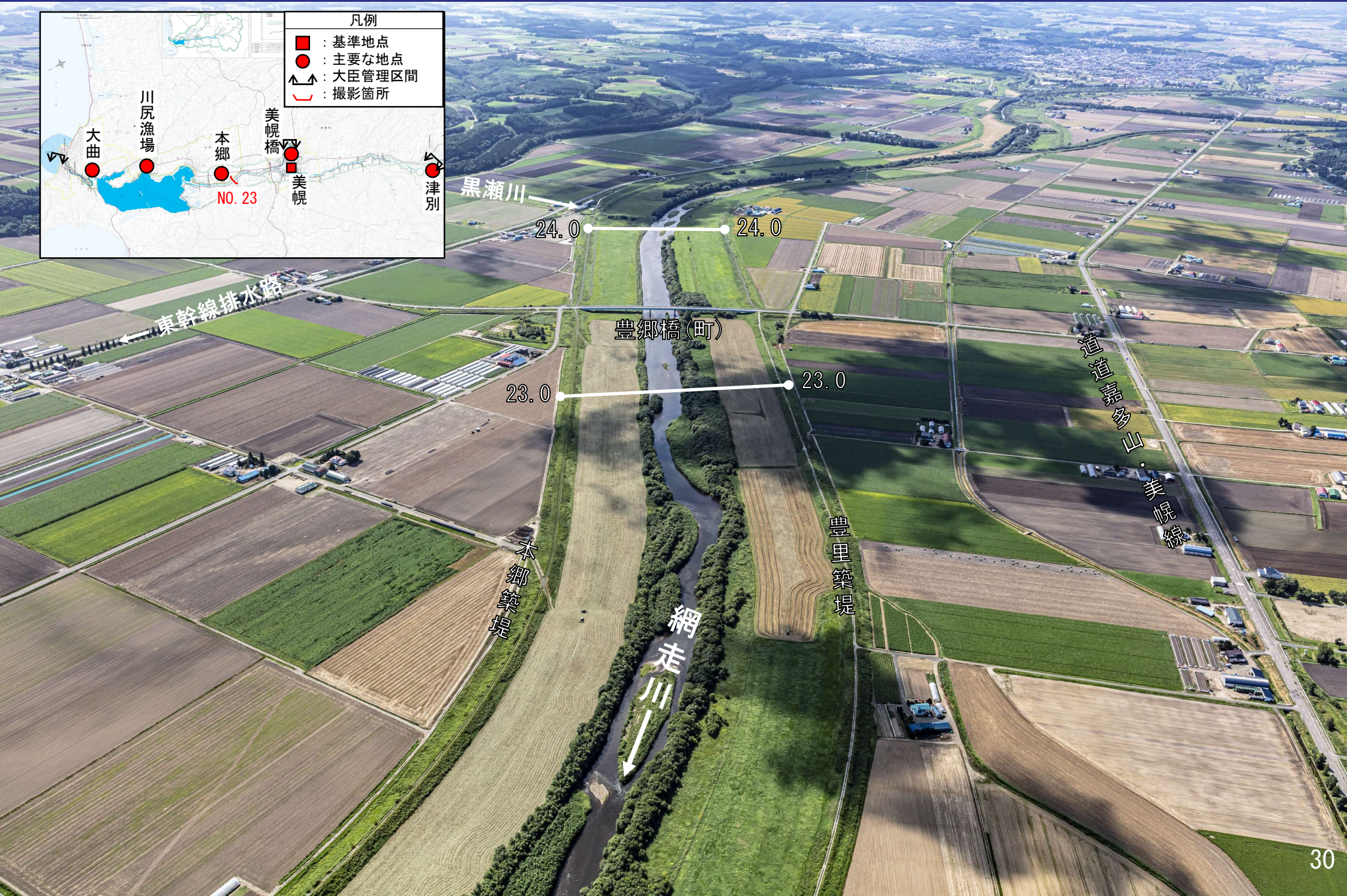
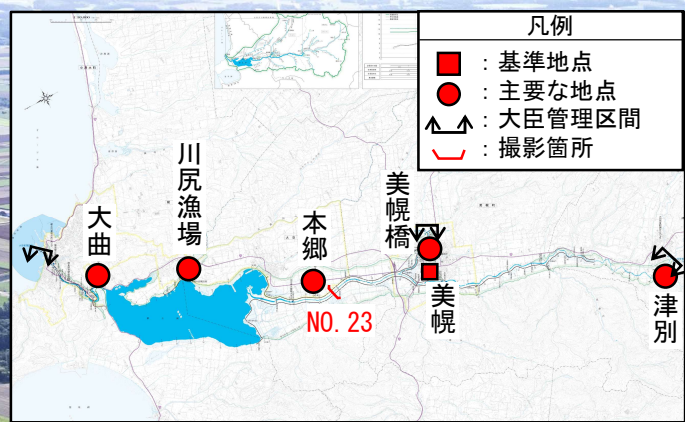




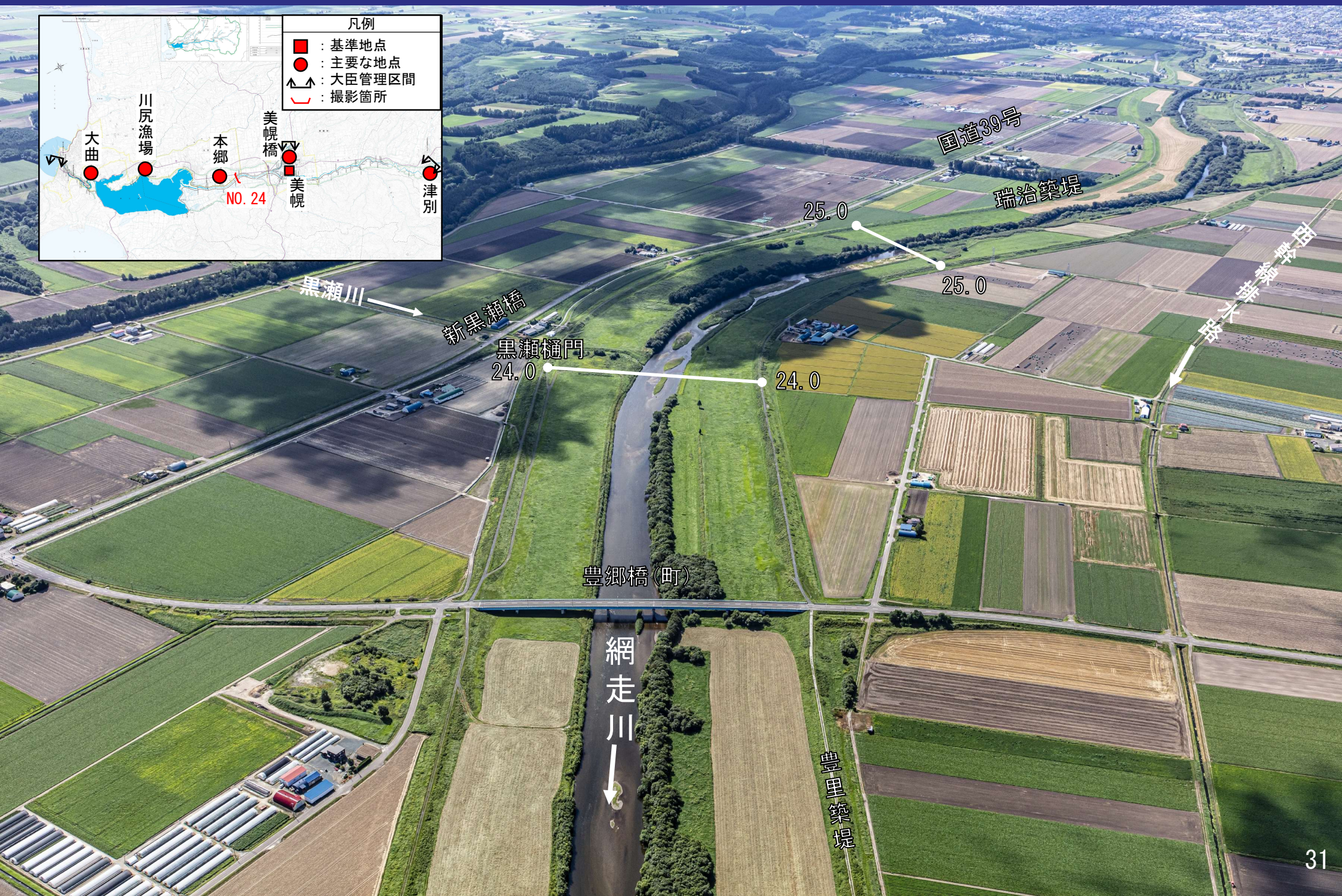
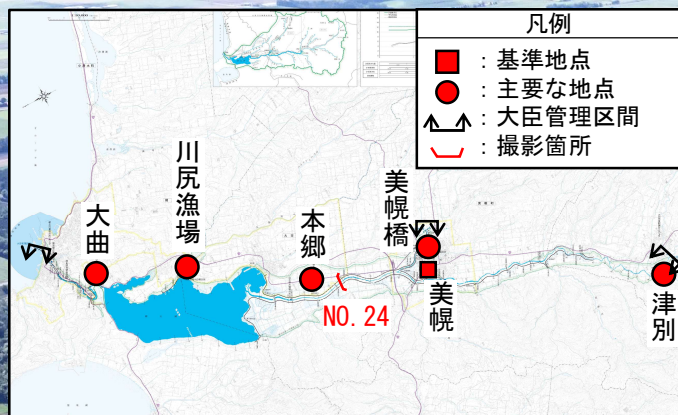




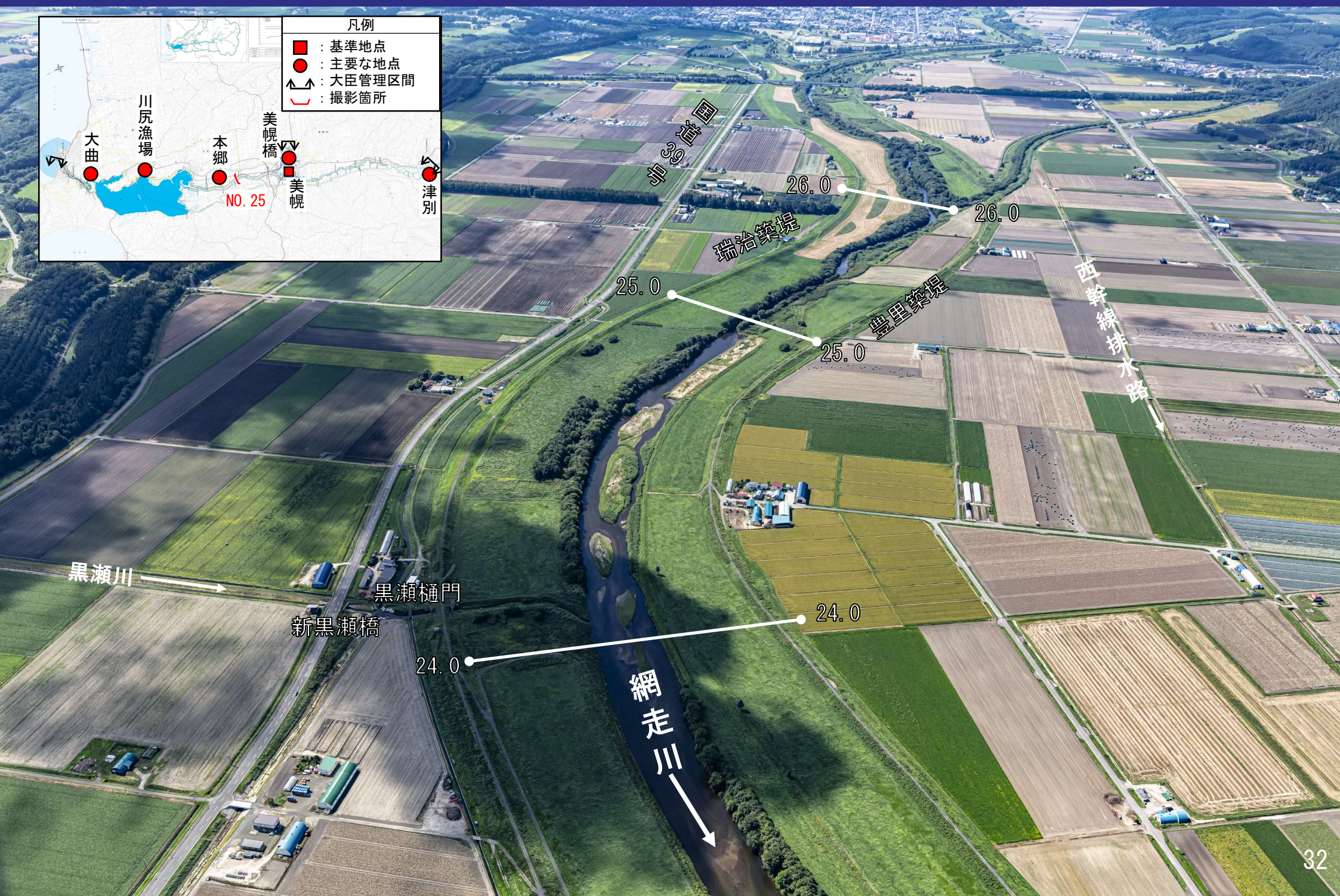
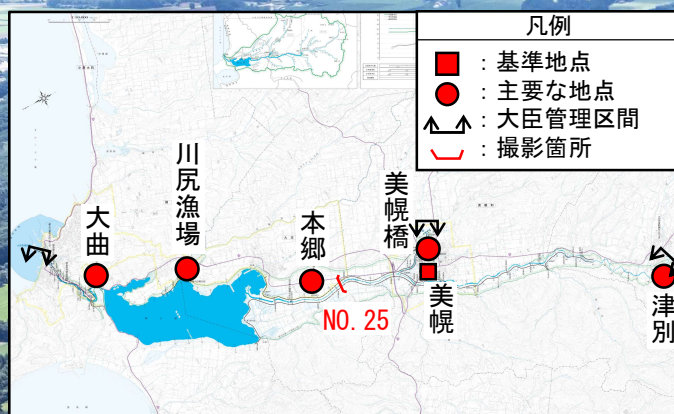








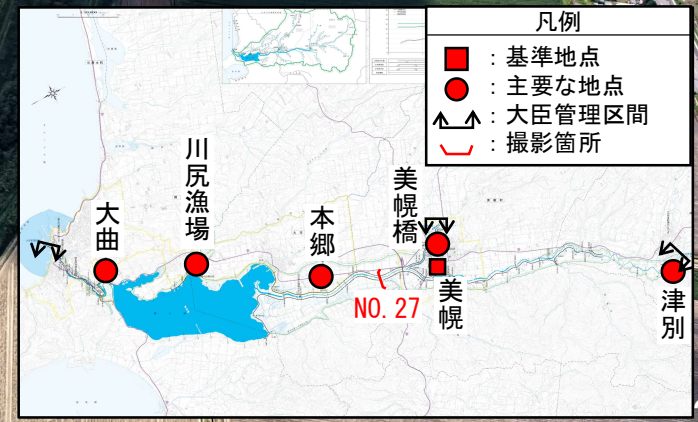
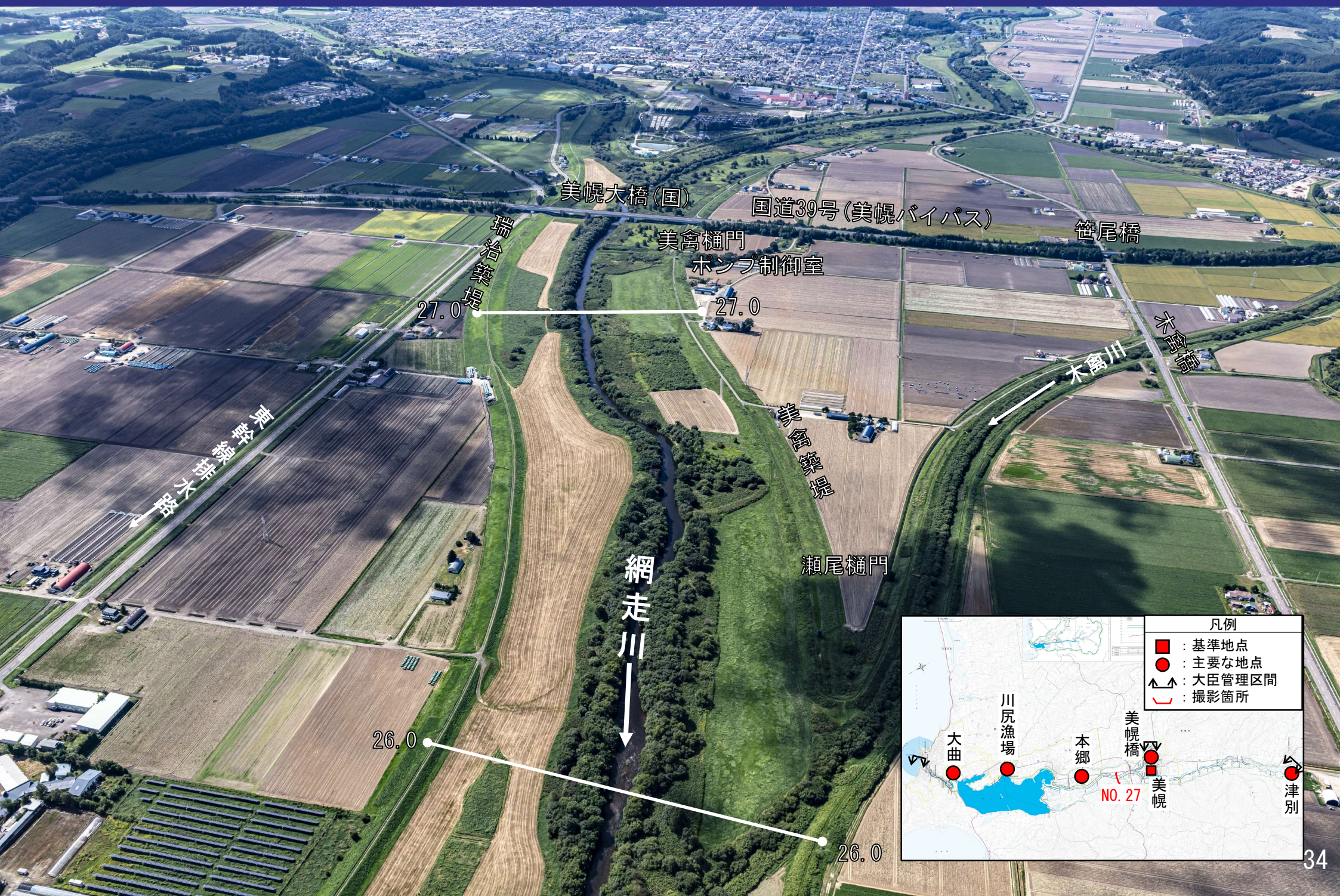








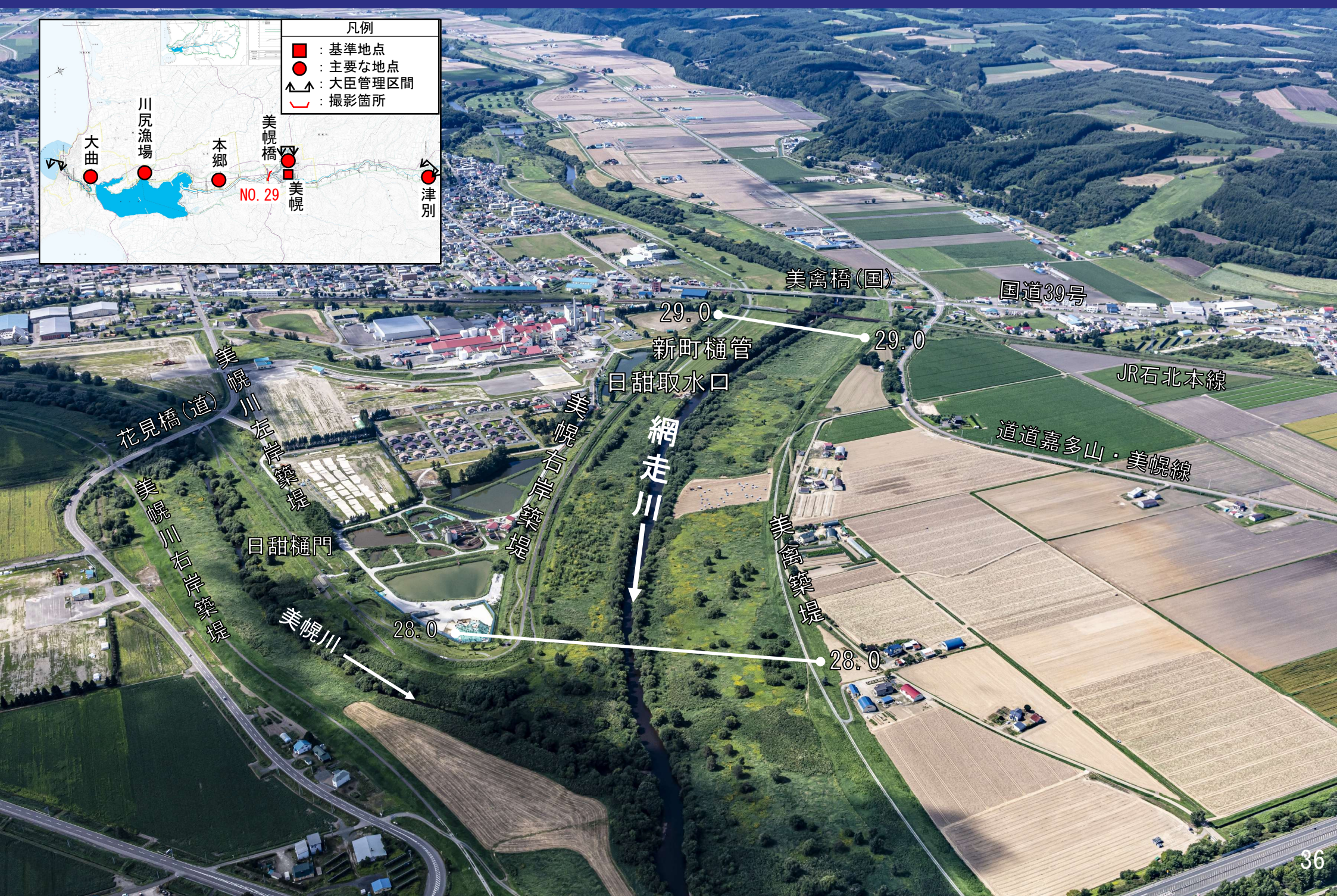
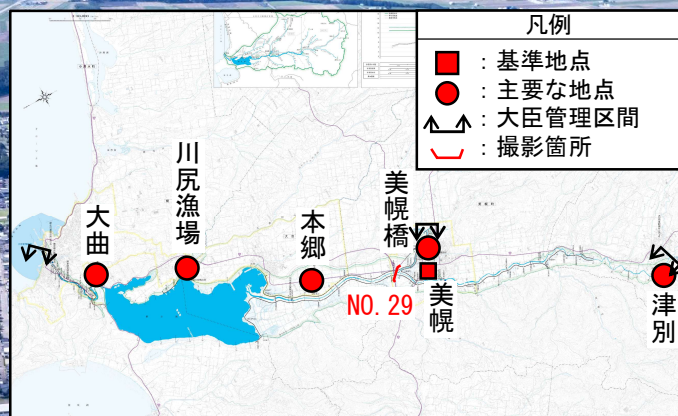




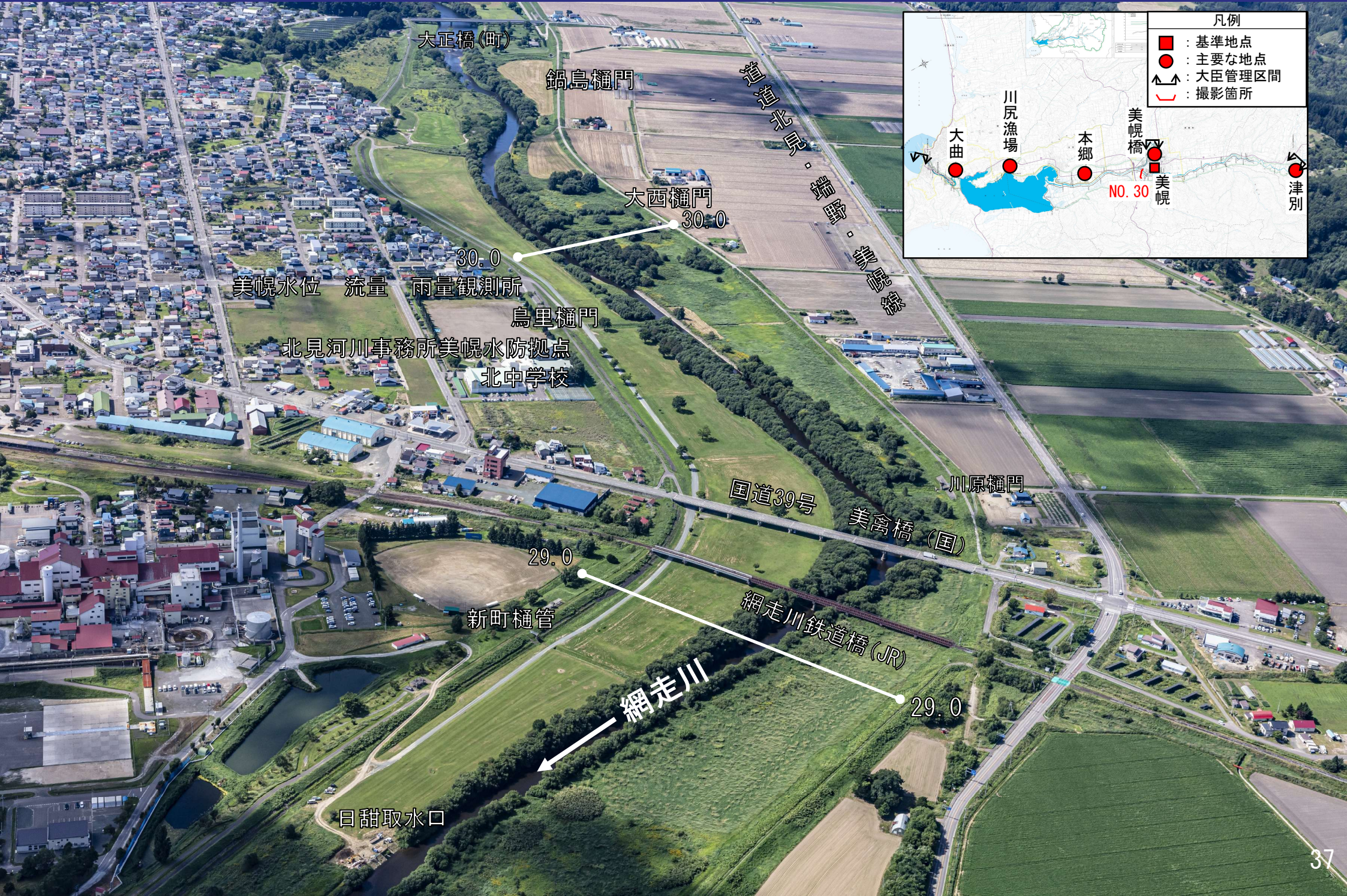








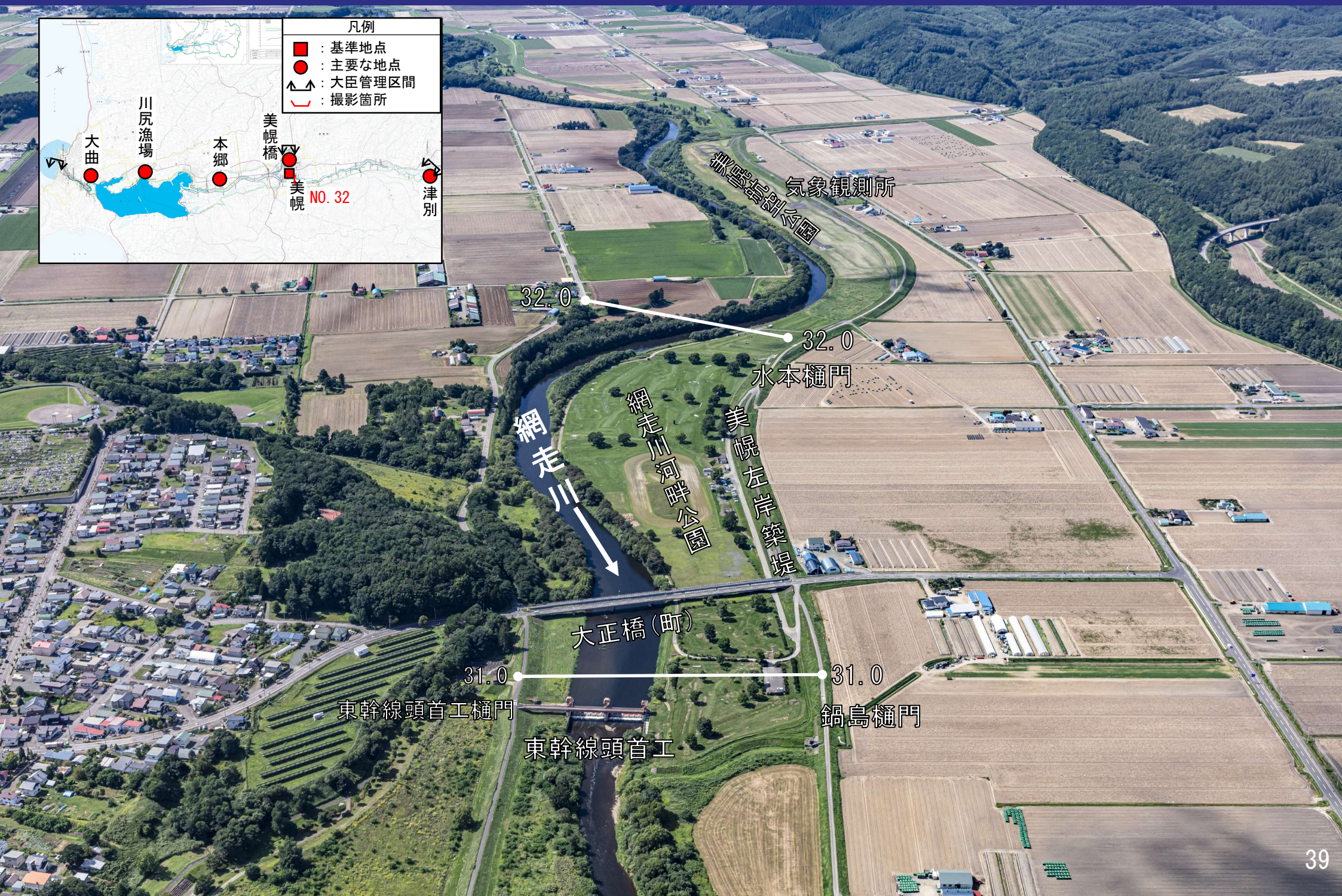
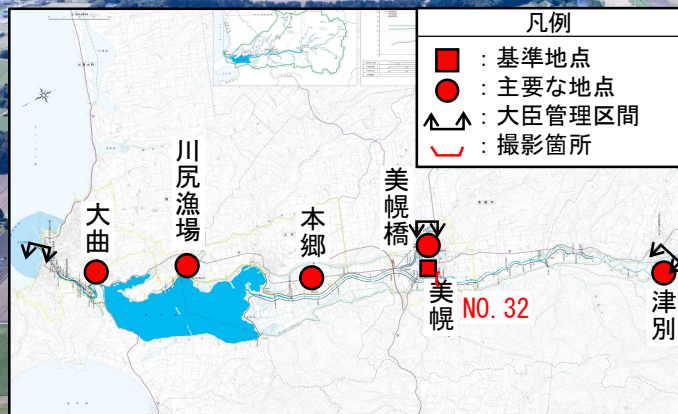




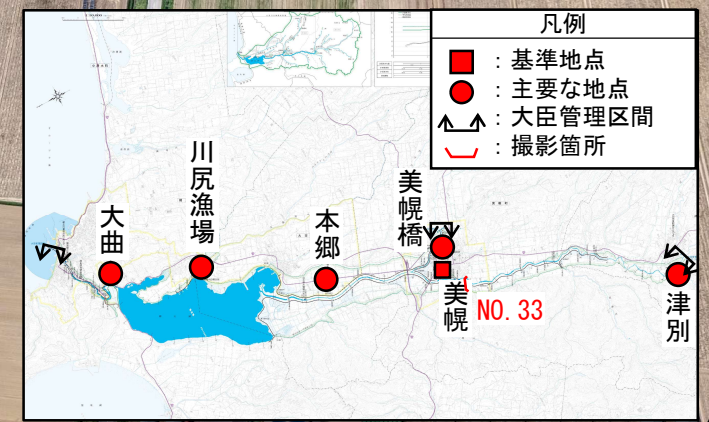




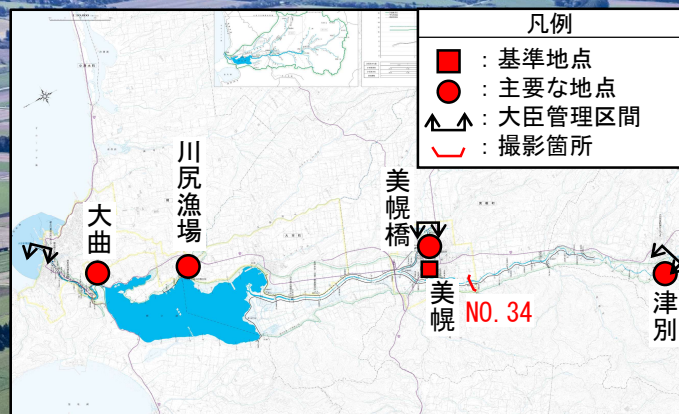




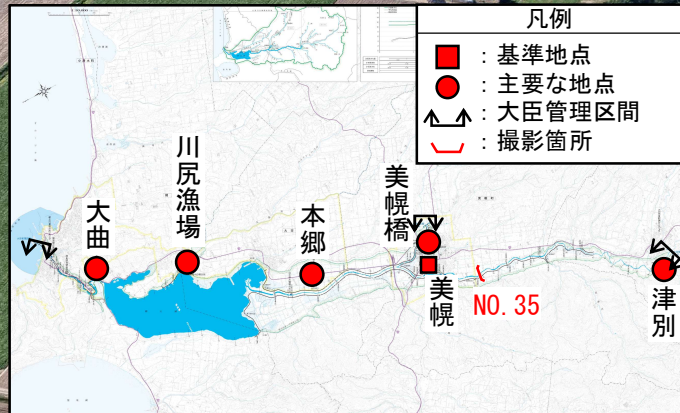












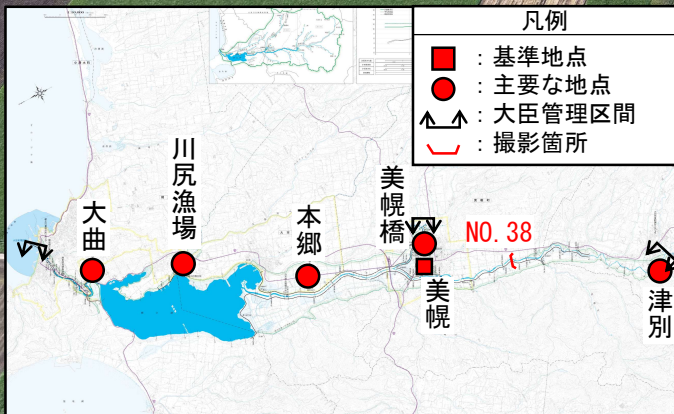








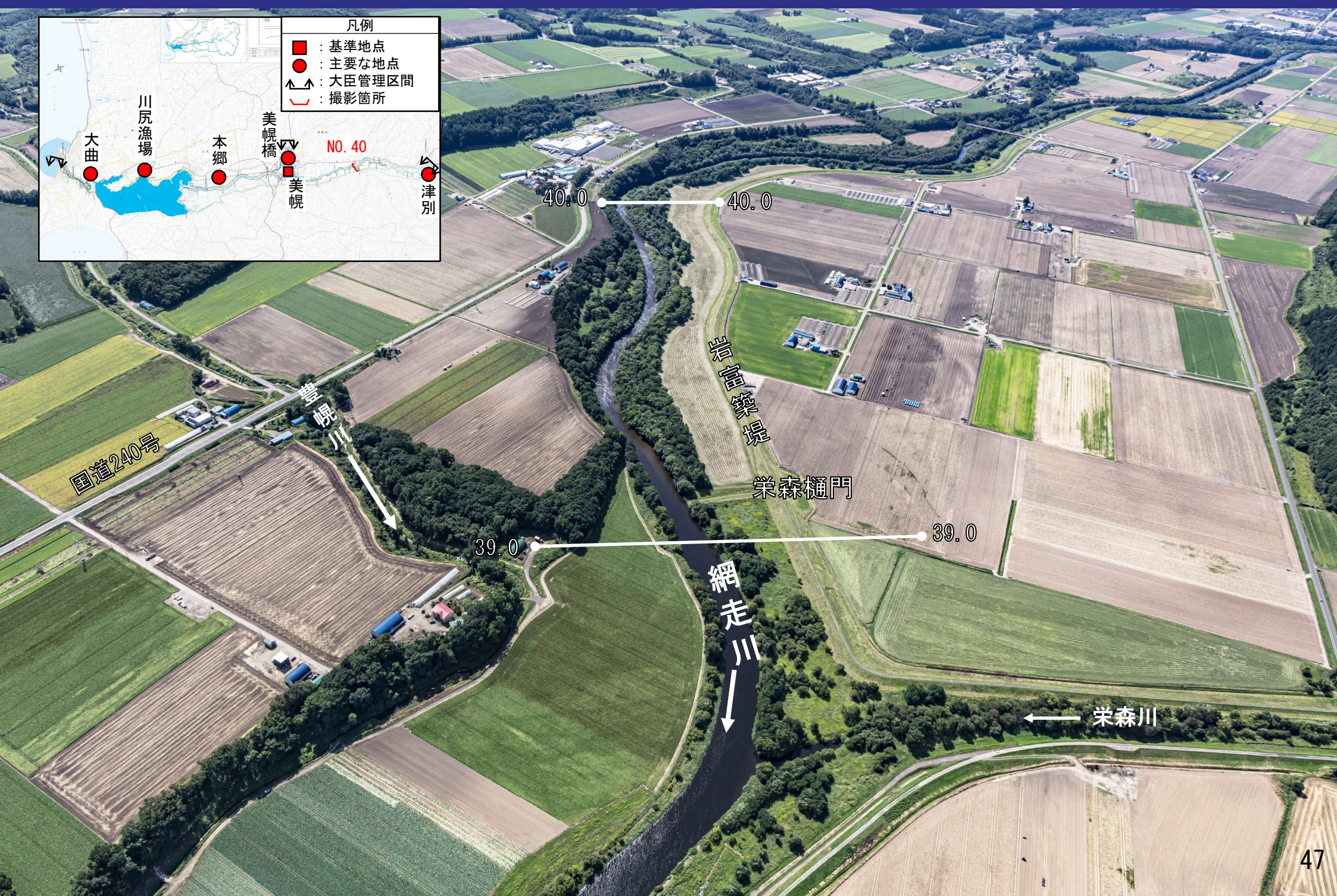
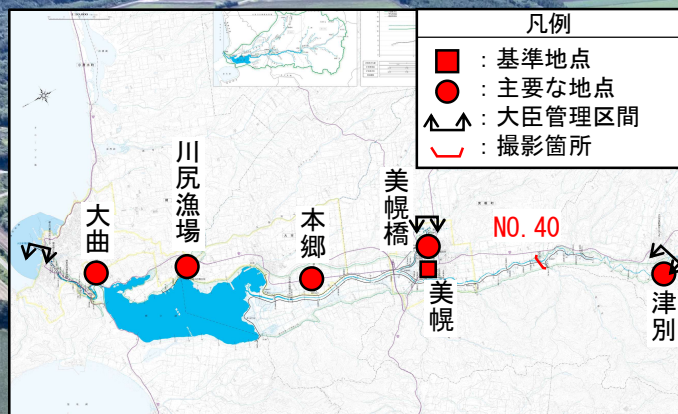




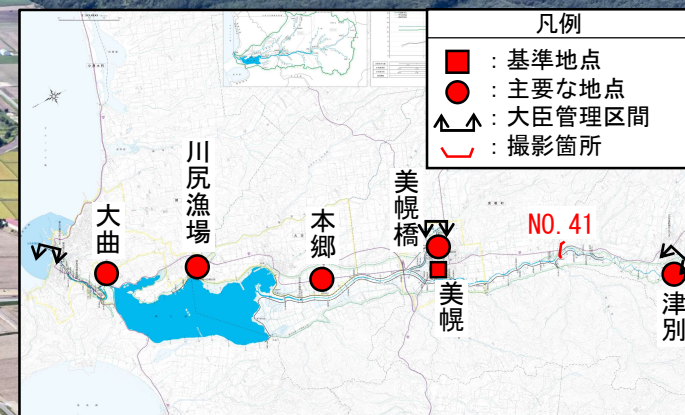
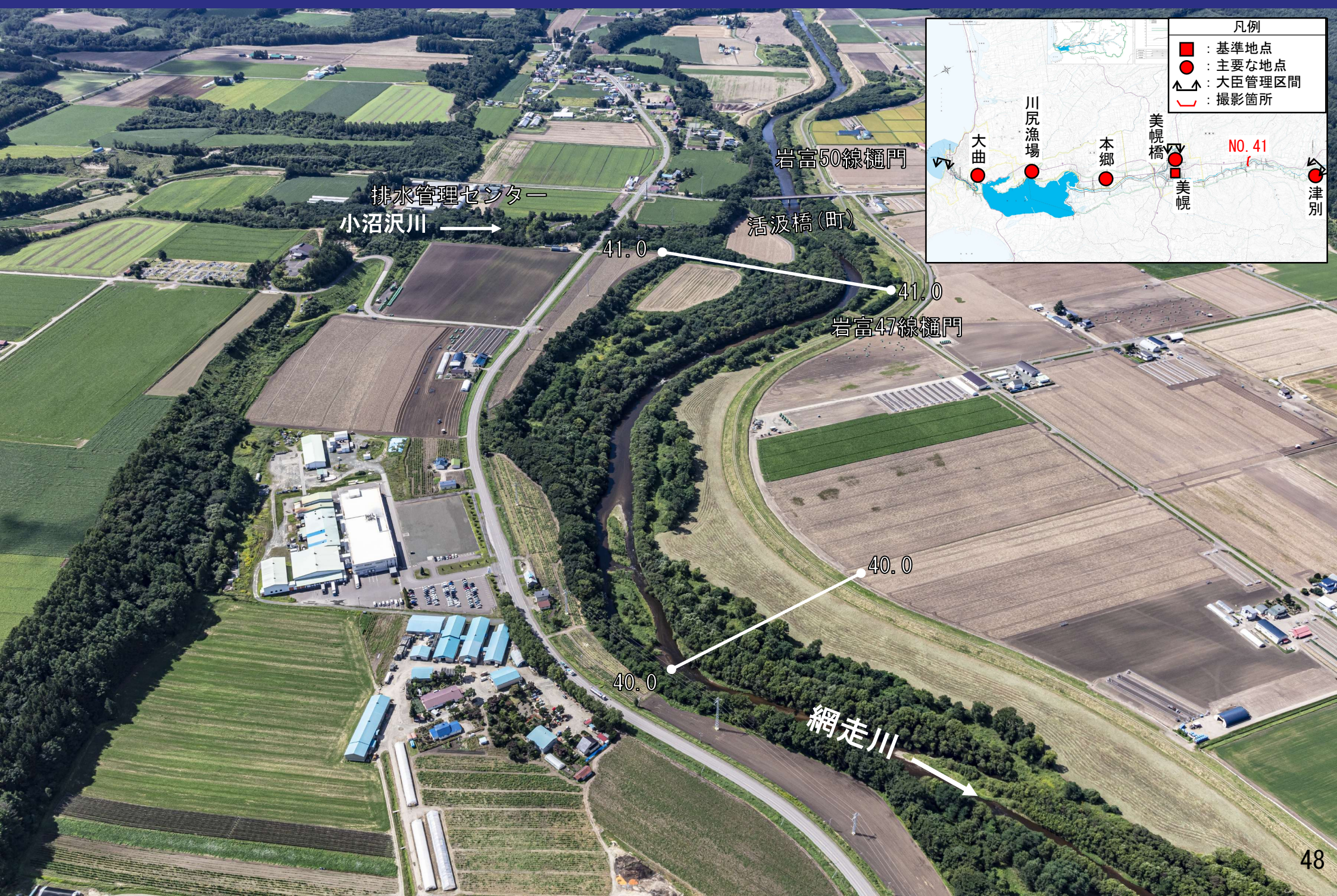




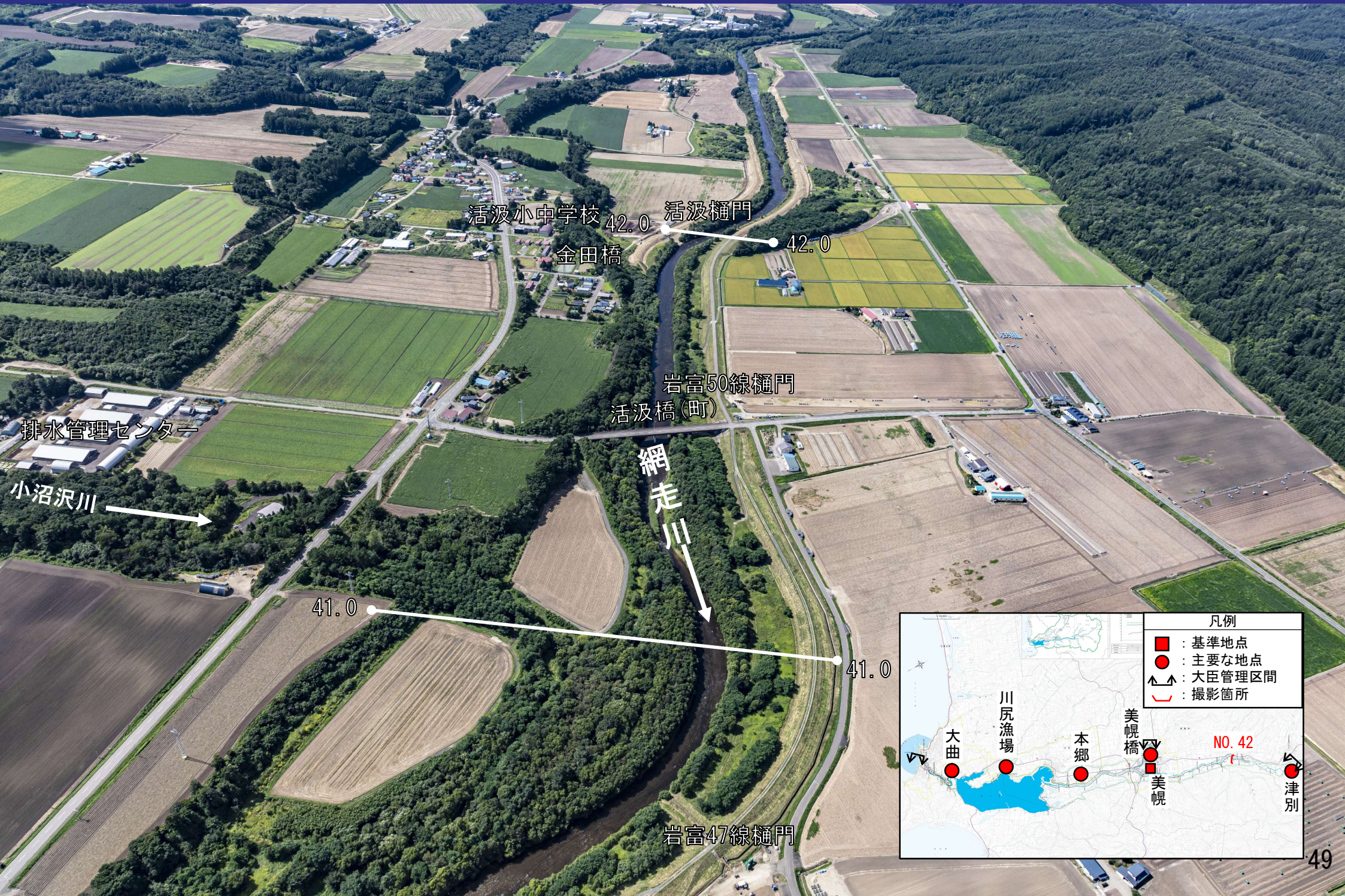








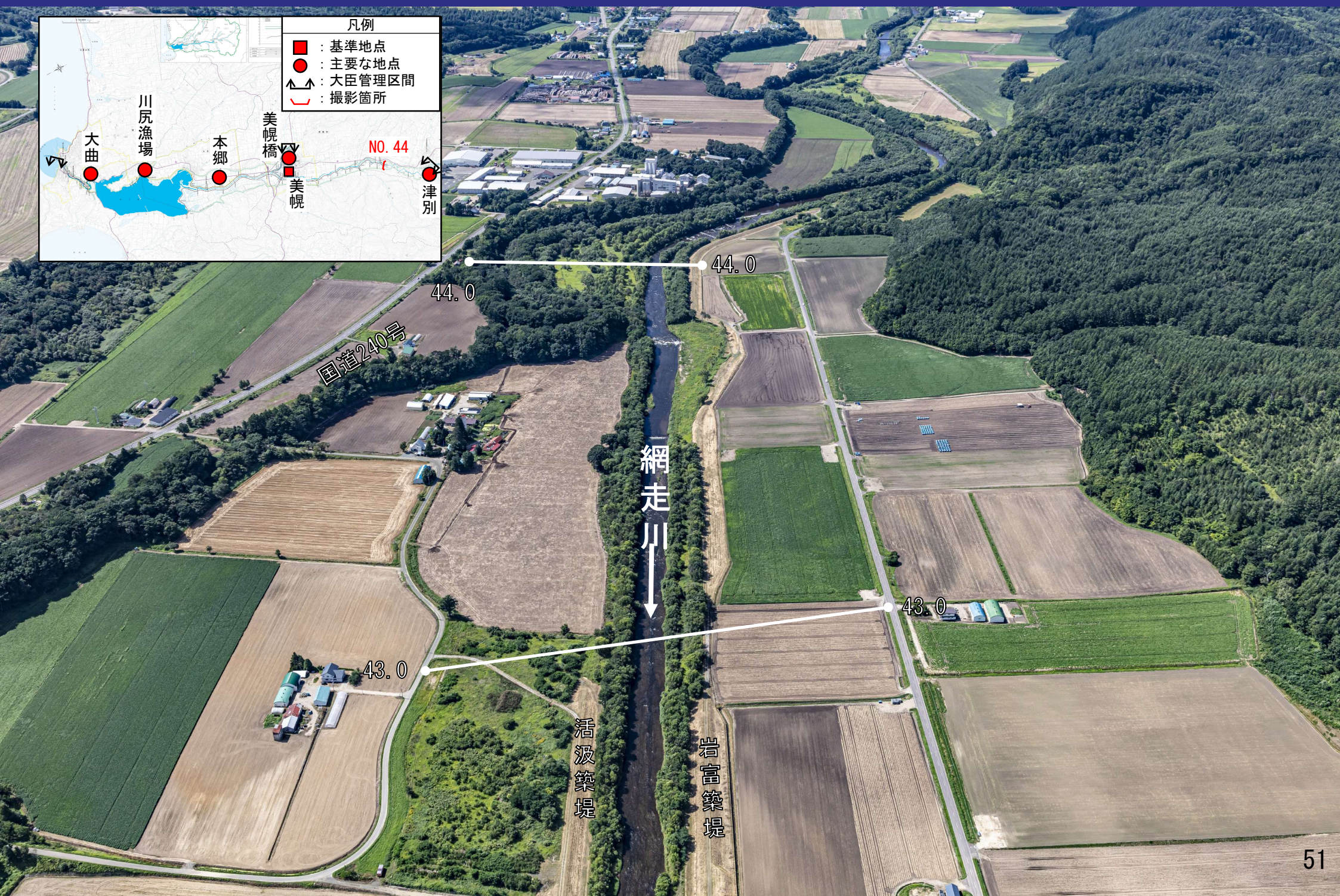
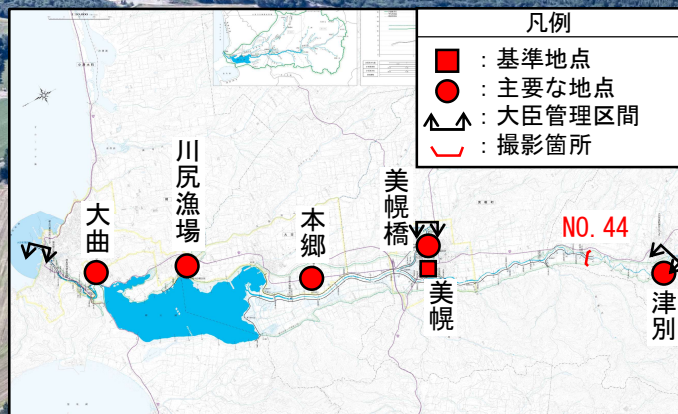




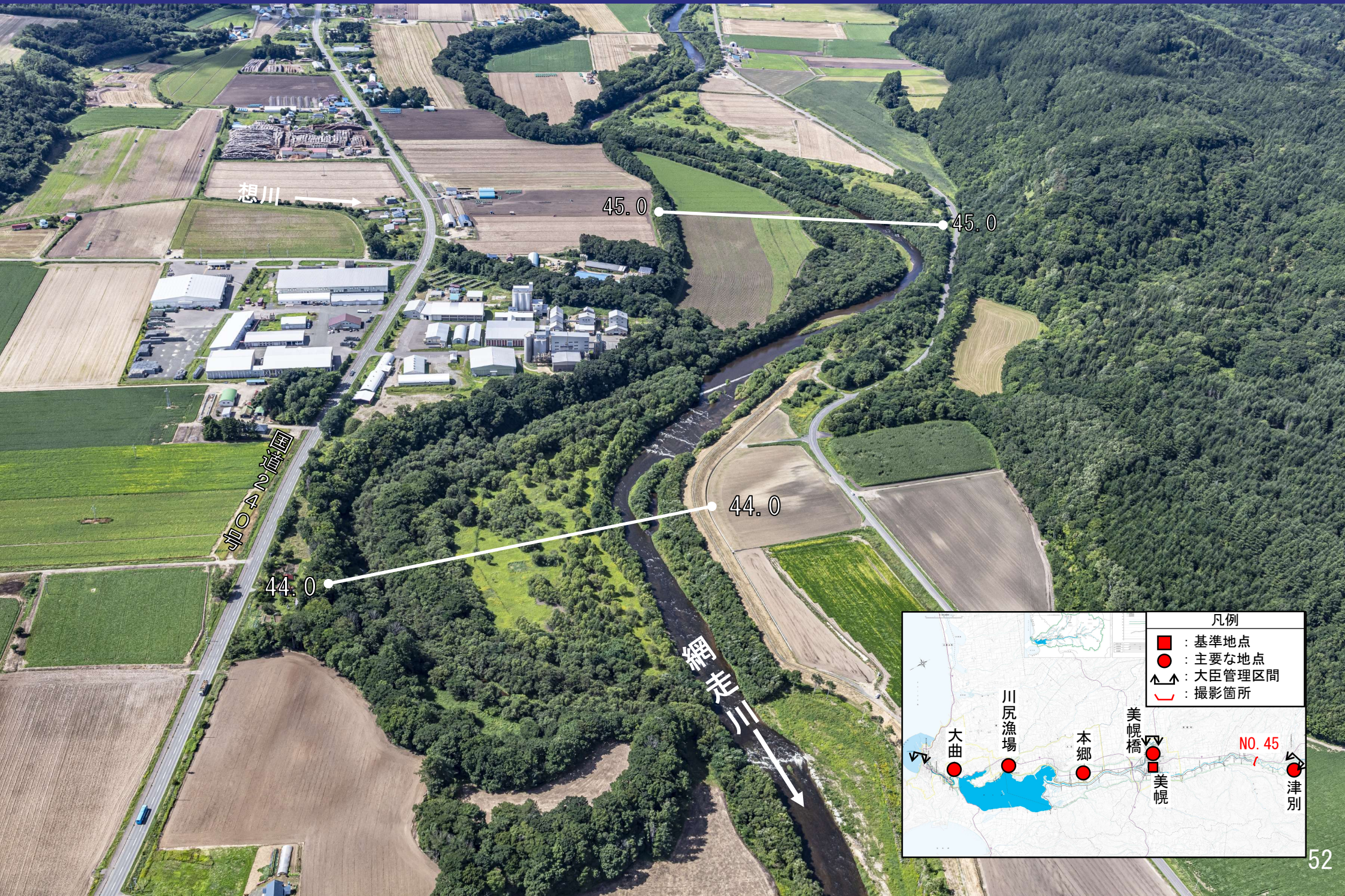








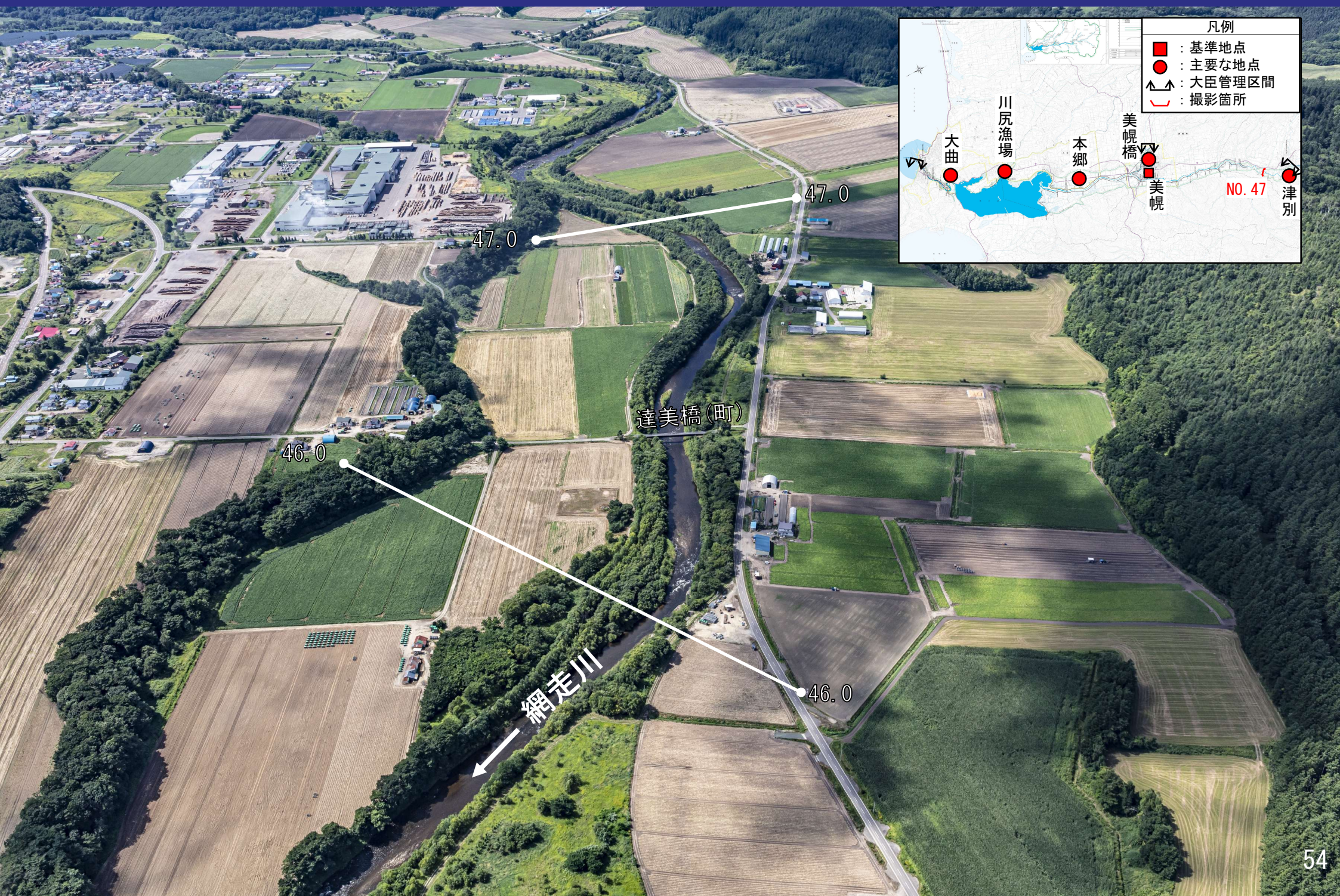




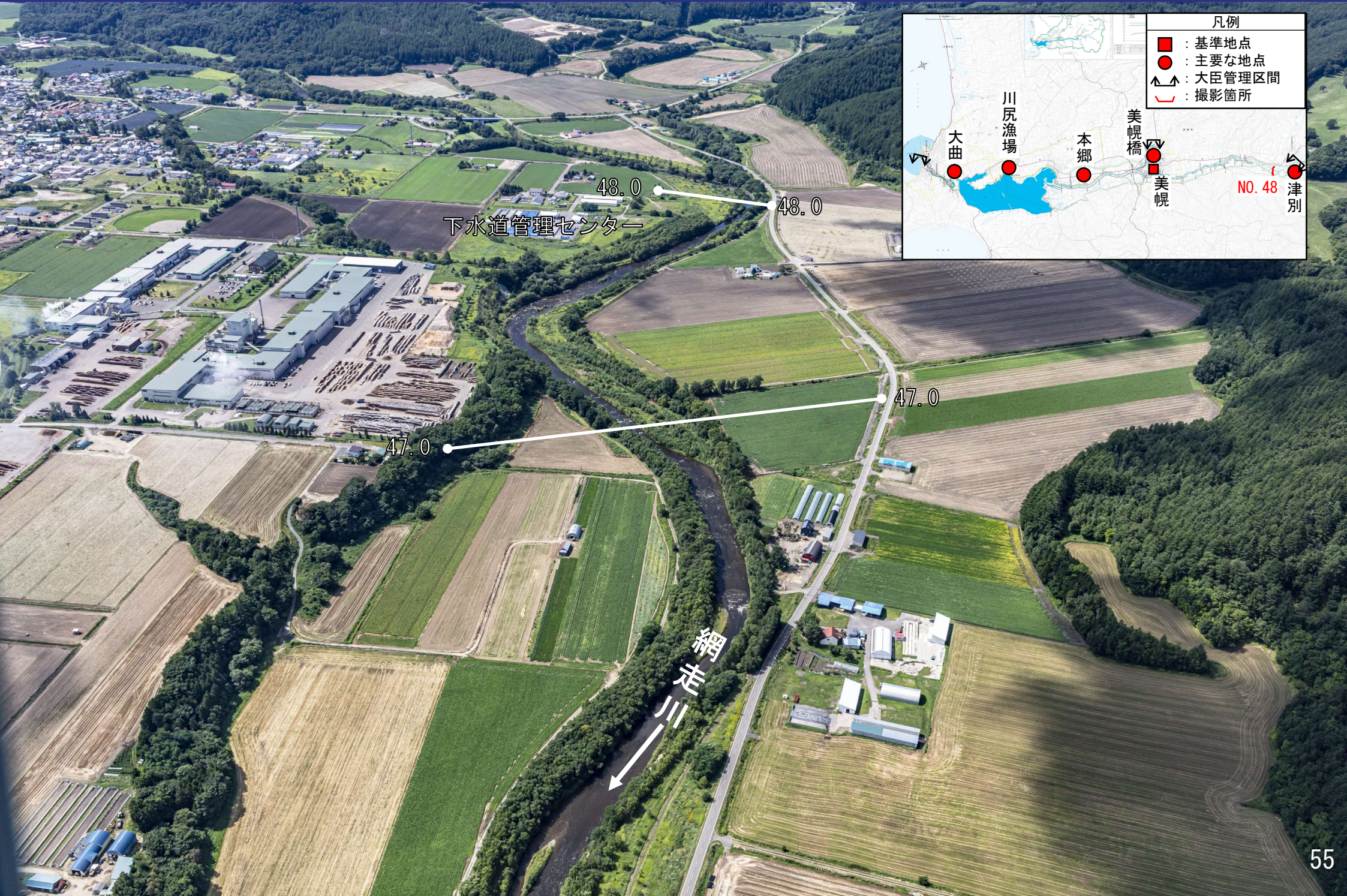




















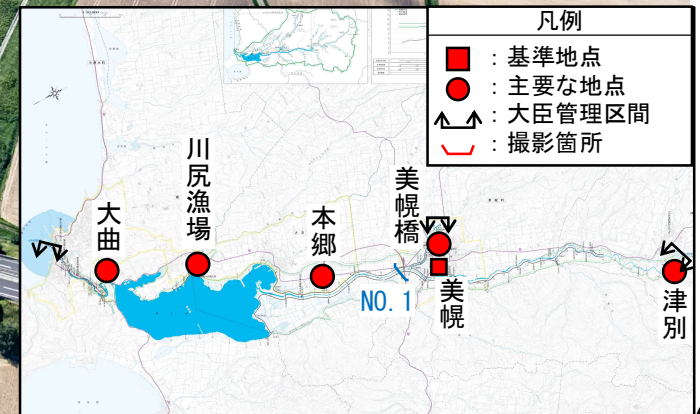
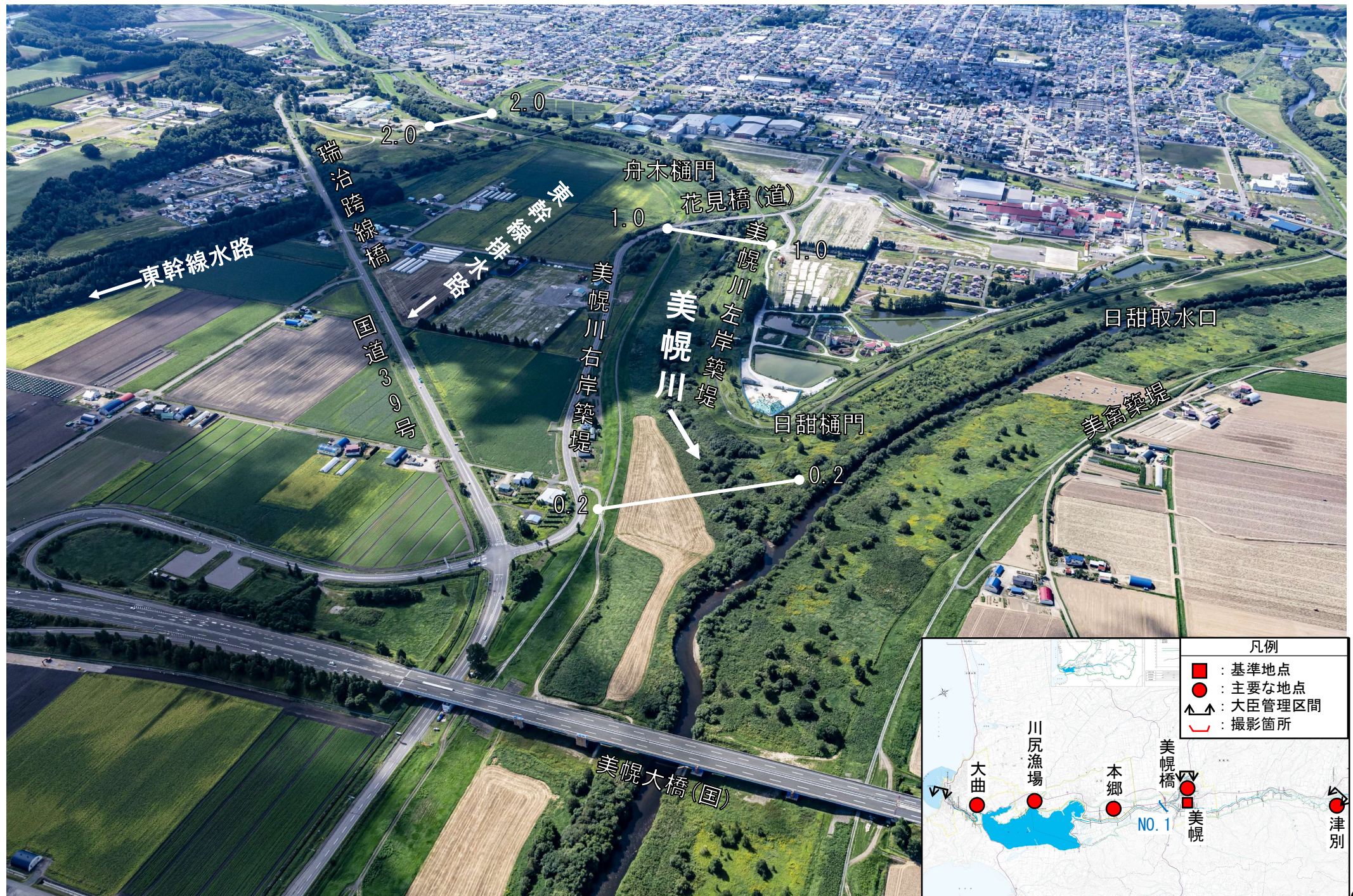


網走川水系 美幌川  
(令和5年10月撮影)

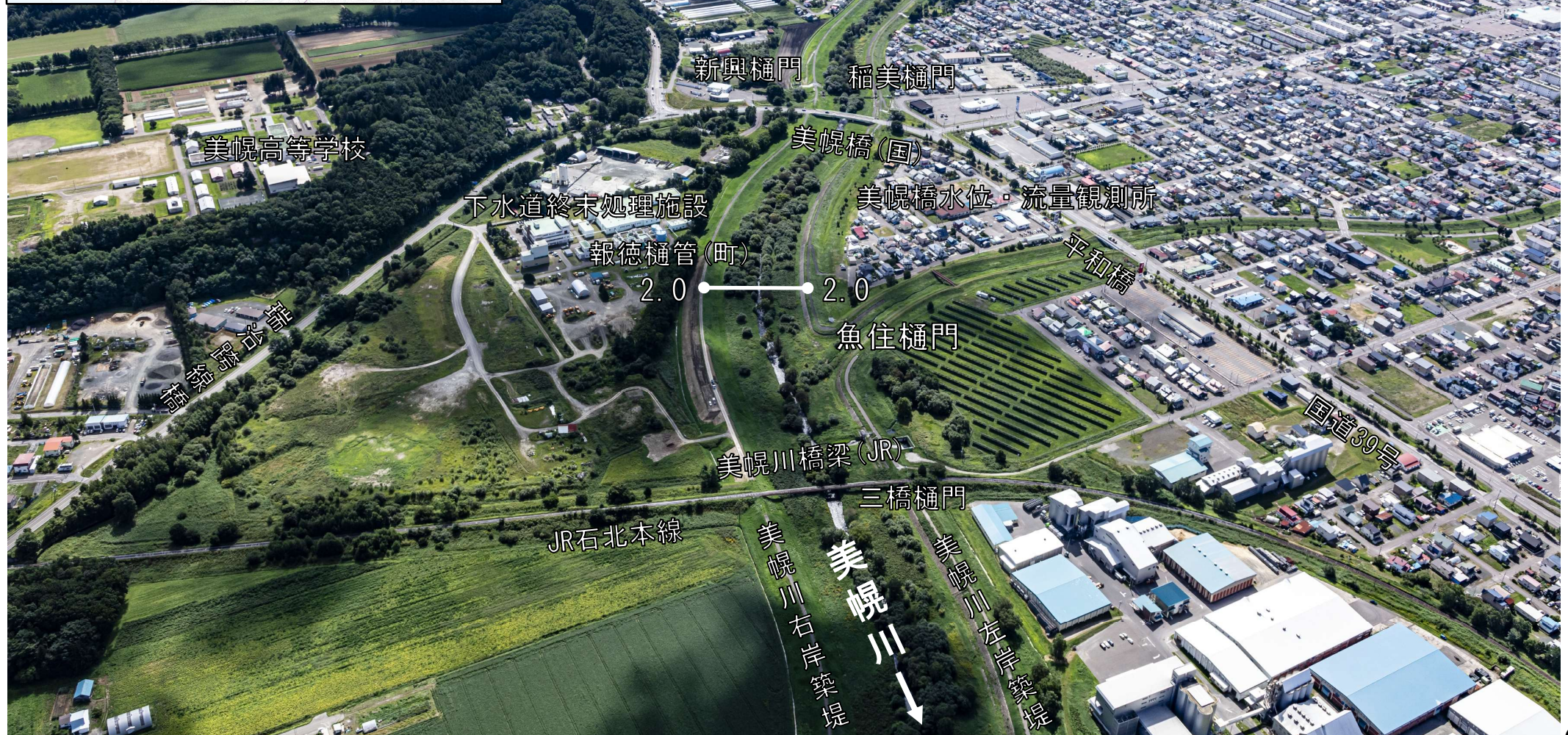
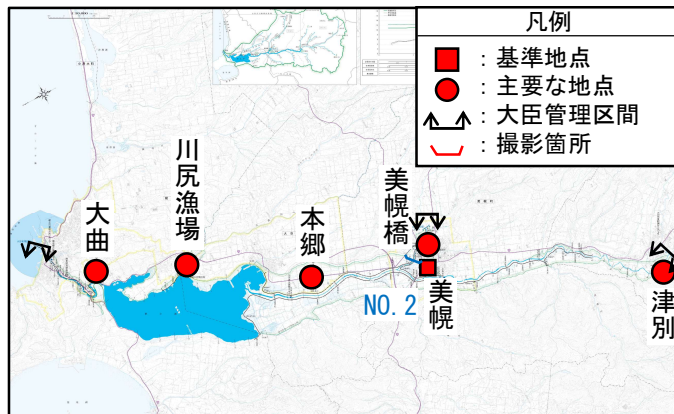














# 網走湖

(令和5年10月撮影)







