参考資料４－１

最上川水系　管内図・流域図

（令和元年９月～令和７年８月撮影）

令和　年　月　日

国土交通省　水管理・国土保全局

目次

最上川水系

（管内図）

最上川水系　最上川下流・・・

1.【大臣管理区間】最上川水系　管内図（最上川下流）

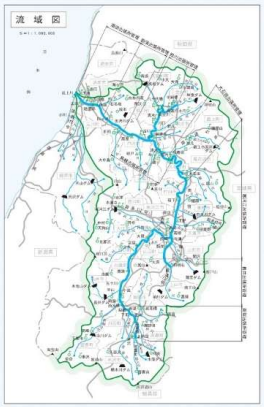

No.4 最上川 7.0k～10.0k付近

No.5 最上川 9.0k～12.0k付近

No.1 最上川 0.0k～3.0k付近

No.6 最上川 11.0k～13.0k付近

No.2 最上川 0.0k～3.0k付近

No.7 最上川 13.0k～15.0k付近

No.3 最上川 4.0k～7.0k付近

No.8 最上川 15.0k～17.0k付近

No.9 最上川 16.0k～19.0k付近

No.10 最上川 18.0k～20.0k付近

No.11 最上川 19.0k～22.0k付近

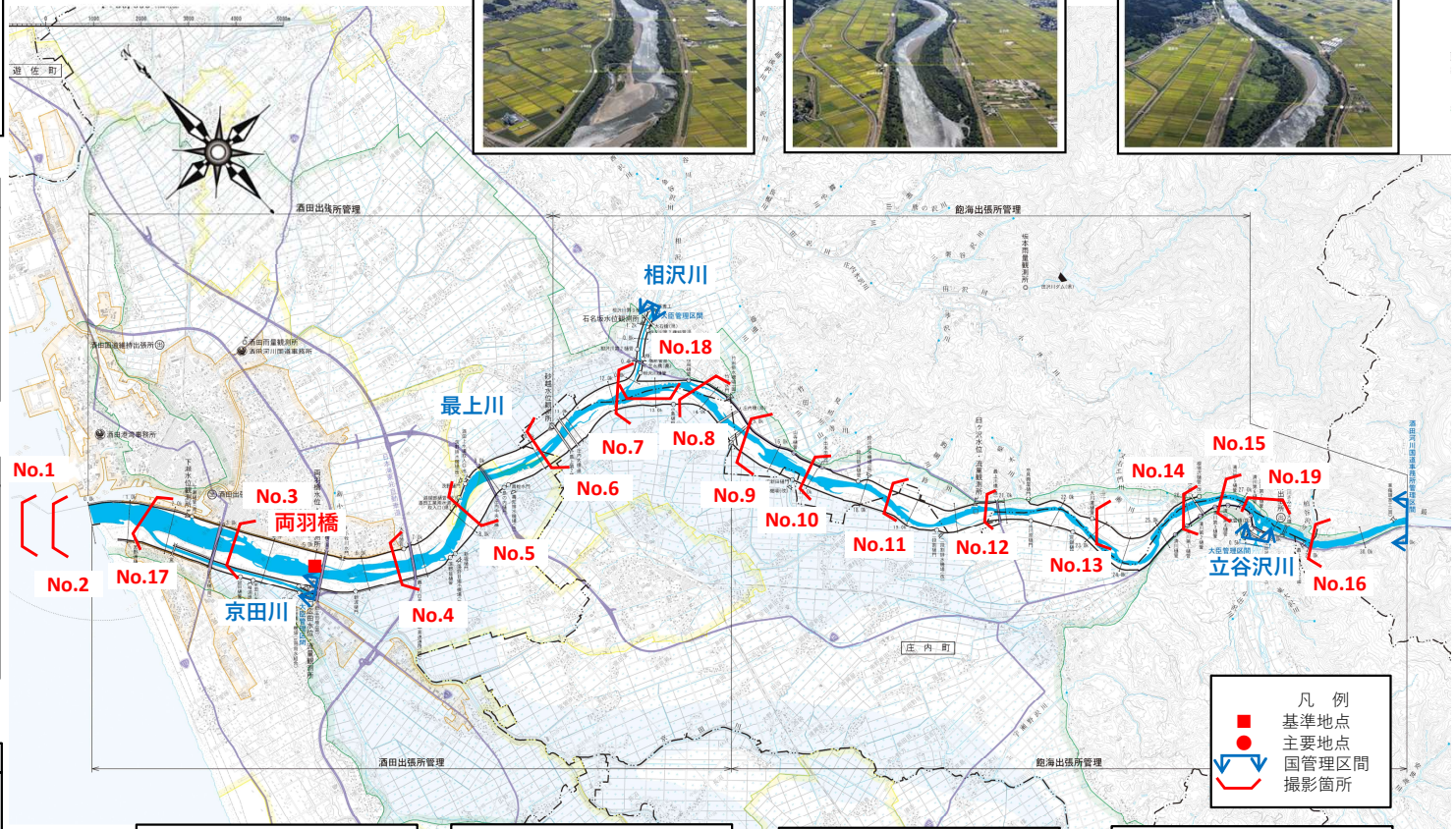

No.12 最上川 21.0k～24.0k付近

No.13 最上川 24.0k～26.0k付近

No.14 最上川 26.0k～28.0k付近

No.15 最上川 27.0k～29.0k付近

No.16 最上川 30.0k～31.0k付近

No.17 京田川 2.0k～5.0k付近

No.18 相沢川 0.0k～1.0k付近

No.19 立谷沢川 0.0k～0.5k付近

1．【大臣管理区間】最上川水系　管内図　（最上川中流①）

■最上川中流

1 最上川
30.5k～31.5k付近

2 最上川
31.5k～32.5k付近

3 最上川
33.5k～34.5k付近

4 最上川
34.5k～35.5k付近

5 最上川
36.5k～37.5k付近

6 最上川
37.5k～38.5k付近

7 最上川
39.5k～40.5k付近

8 最上川
40.5k～41.5k付近

9 最上川
42.5k～43.5k付近

10 最上川
43.5k～44.5k付近

11 最上川　45.5k付近

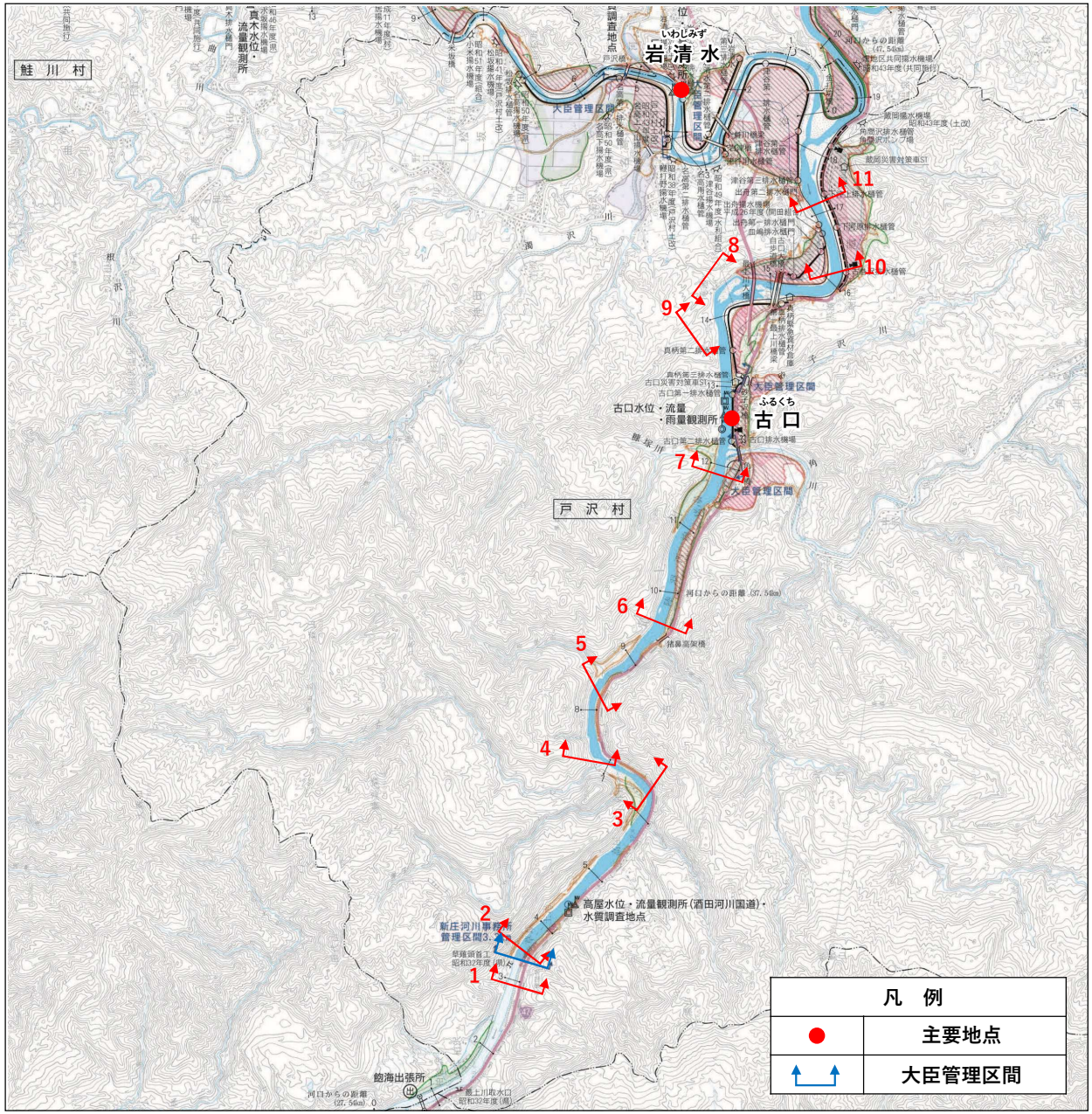

1．【大臣管理区間】最上川水系　管内図　（最上川中流②）

■最上川中流

12 最上川
46.5k～47.5k付近

13 最上川
48.5k～50.5k付近

14 最上川
49.5k～50.5k付近

15 最上川
50.5k～52.5k付近

16 最上川
53.5k～54.5k付近

17 最上川
54.5k～55.5k付近

18 最上川
55.5k～56.5k付近

19 最上川
56.5k～57.5k付近

20 最上川
58.5k～59.5k付近

21 最上川 60.5k付近

22 最上川
61.5k～62.5k付近

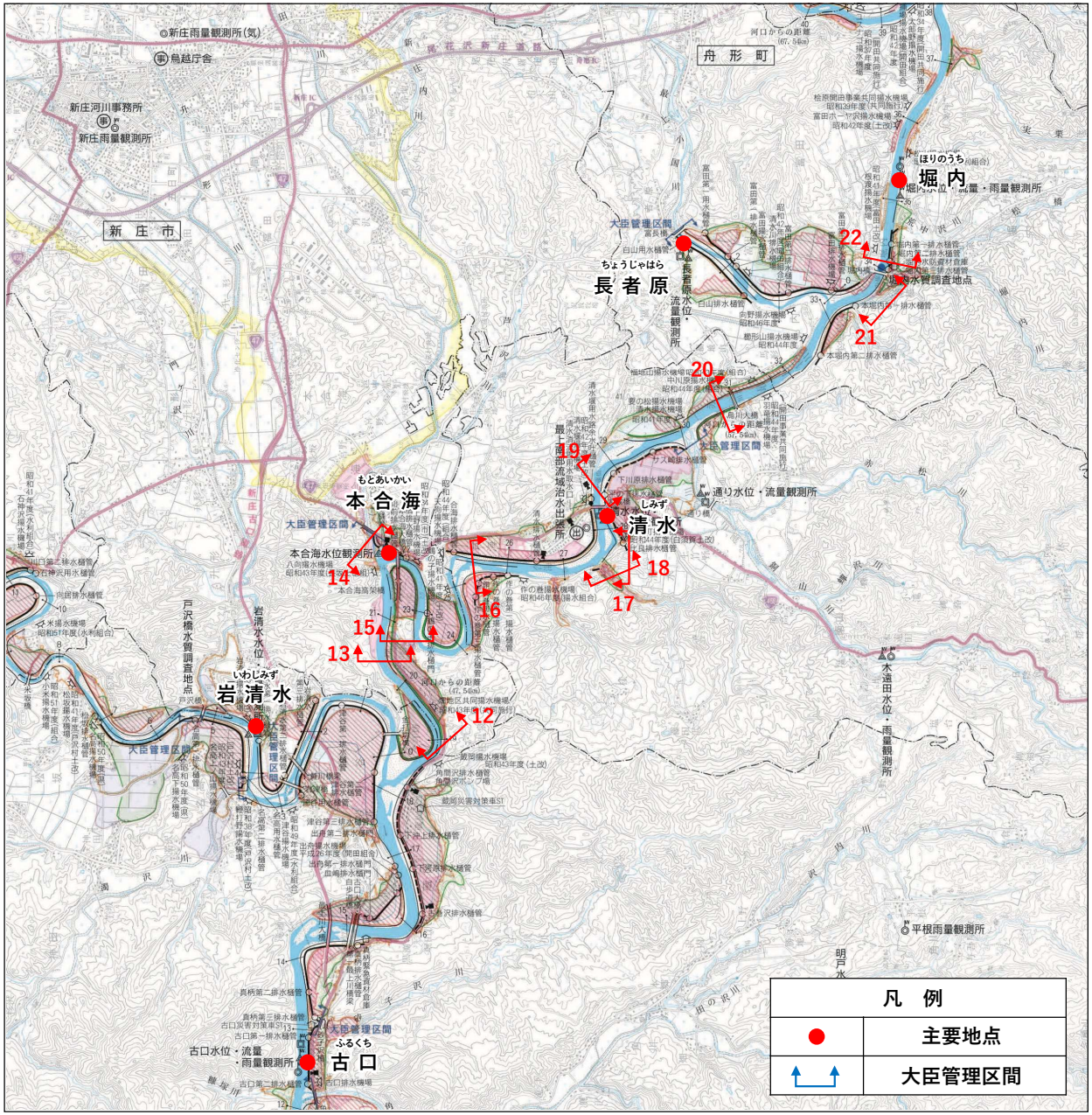

■最上川中流

23 最上川
63.5k～64.5k付近

24 最上川
65.5k～66.5k付近

25 最上川　67.5k付近

26 最上川
68.5k～69.5k付近

27 最上川
69.5k～70.5k付近

28 最上川
71.5k～72.5k付近

29 最上川 73.5k付近

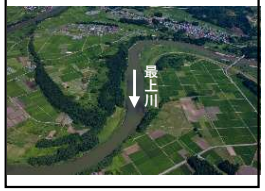

30 最上川 74.5k付近

31 最上川
75.5k～76.5k付近

32 最上川 77.5k付近

33 最上川
78.5k～79.5k付近

34 最上川 80.5k付近

35 最上川
81.5k～82.5k付近

36 最上川 82.5k付近

37 最上川 83.5k付近

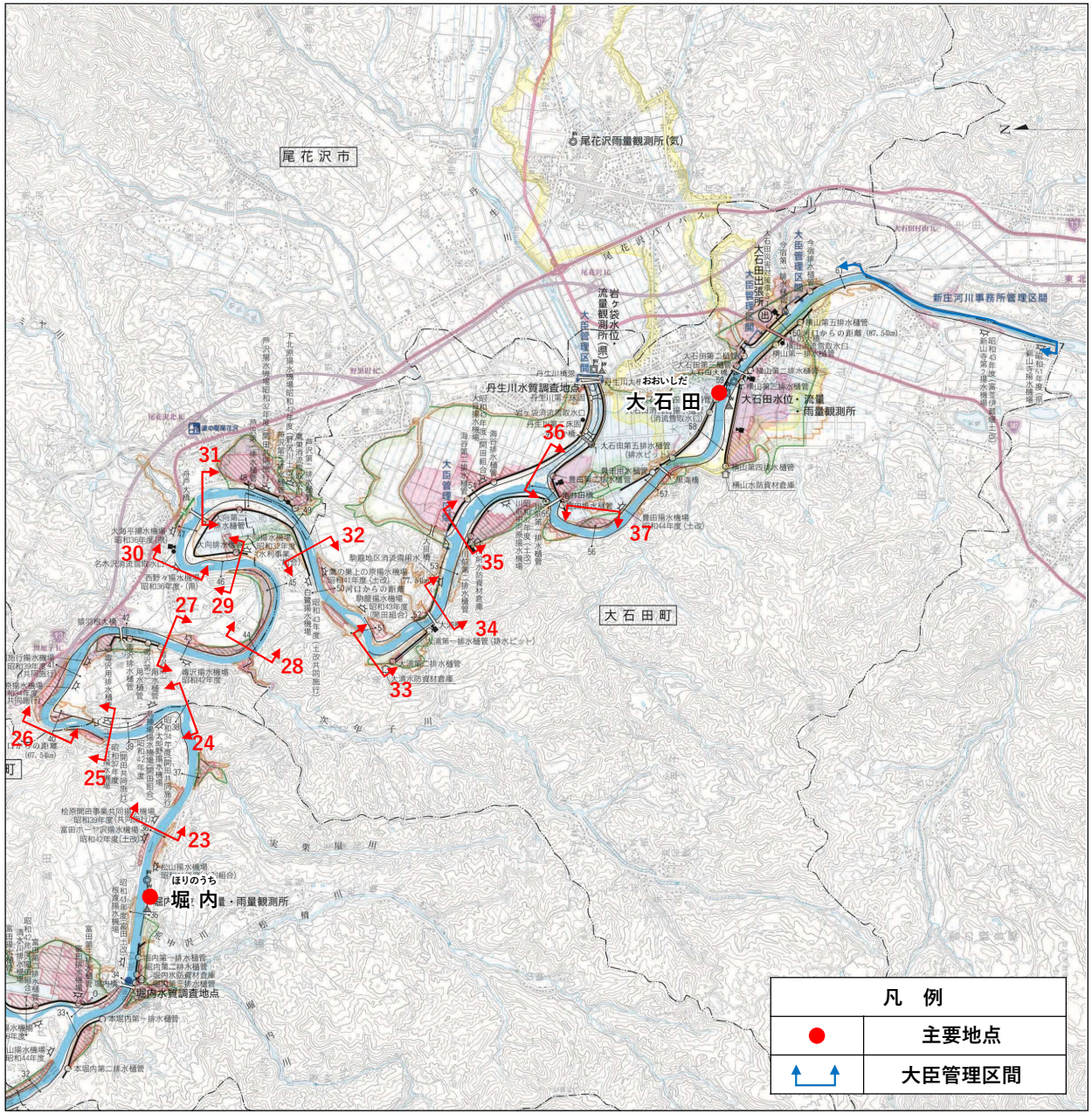

■最上川中流

38 最上川
84.5k～85.5k付近

39 最上川
85.5k～86.5k付近

40 最上川
86.5k～87.5k付近

41 最上川
87.5k～88.5k付近

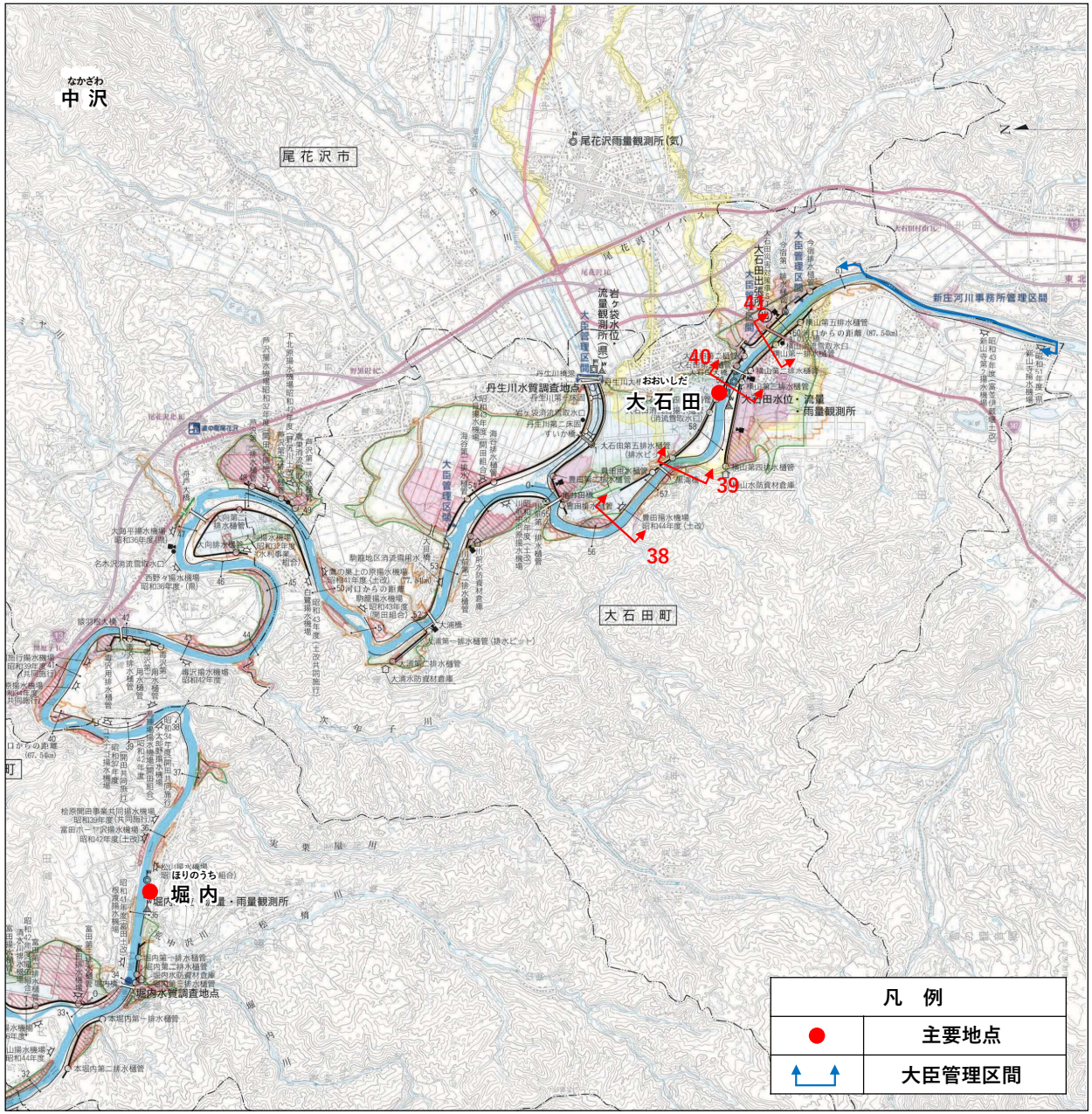

1．【大臣管理区間】最上川水系　管内図　（最上川中流⑤）

■鮭川

42 鮭川 0.0k付近

43 鮭川
1.0k～2.0k付近

44 鮭川
2.0k～3.0k付近

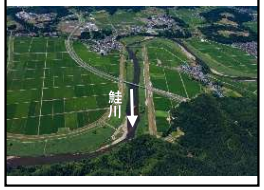

45 鮭川
2.0k～3.0k付近

46 鮭川
4.0k～5.0k付近

47 鮭川
5.0k～6.0k付近

48 鮭川
6.0k～7.0k付近

49 鮭川
7.0k～8.0k付近

50 鮭川
8.0k～9.0k付近

51 鮭川 9.0k付近

52 鮭川 10.0k付近

53 鮭川 11.0k付近

54 鮭川 12.0k付近

55 鮭川 13.0k付近

56 鮭川 14.0k付近

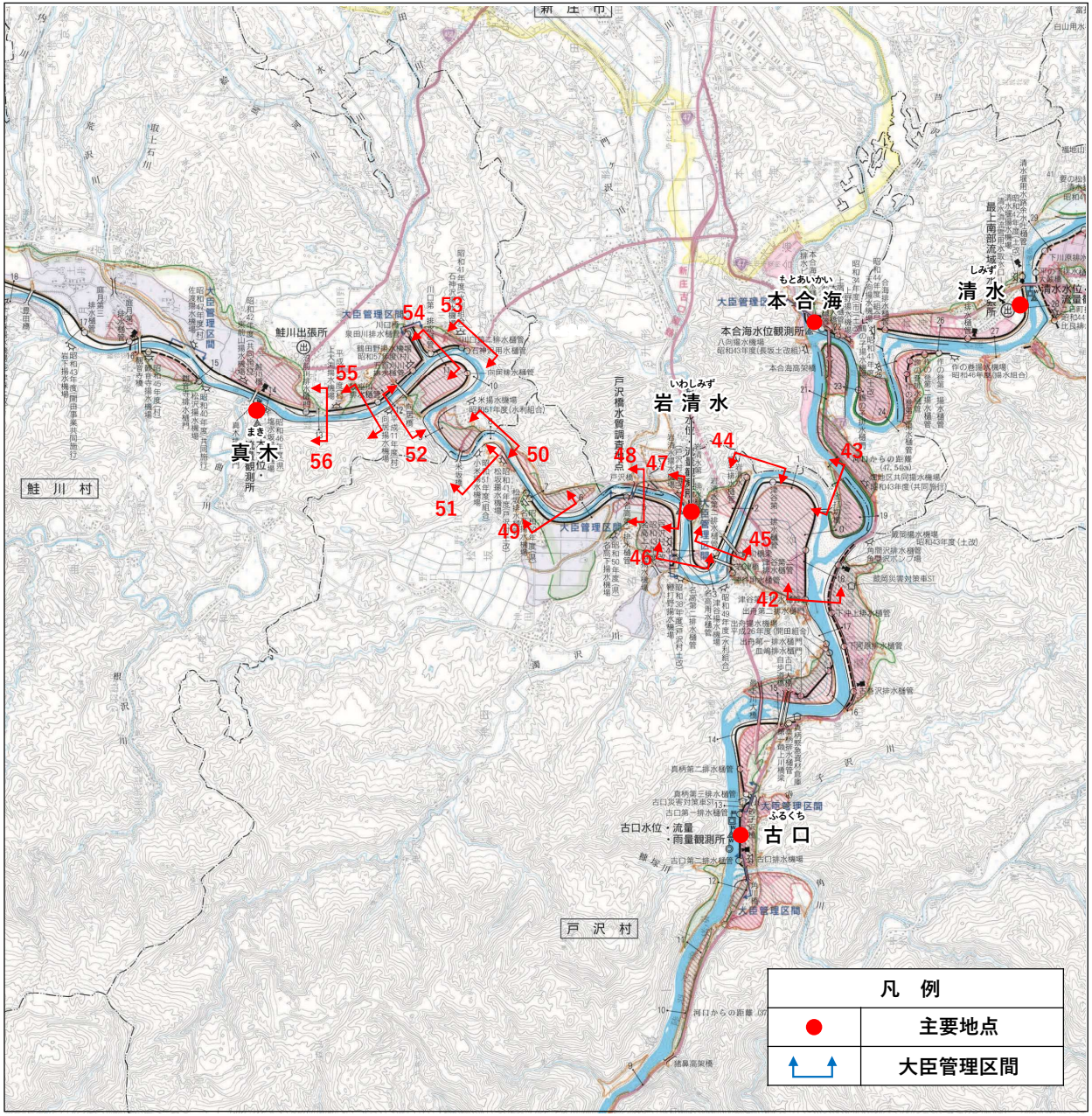

1．【大臣管理区間】最上川水系　管内図　（最上川中流⑥）

■鮭川

57 鮭川 15.0k付近

58 鮭川
16.0k～17.0k付近

59 鮭川
17.0k～18.0k付近

60 鮭川
19.0k～20.0k付近

61 鮭川
21.0k～22.0k付近

62 鮭川
大臣管理区間 上流端付近

■真室川

63 真室川　0.0k付近

64 真室川
1.0k～2.0k付近

65 真室川
3.0k～金山川合流付近

66 真室川 4.0k付近

67 真室川
大臣管理区間 上流端付近

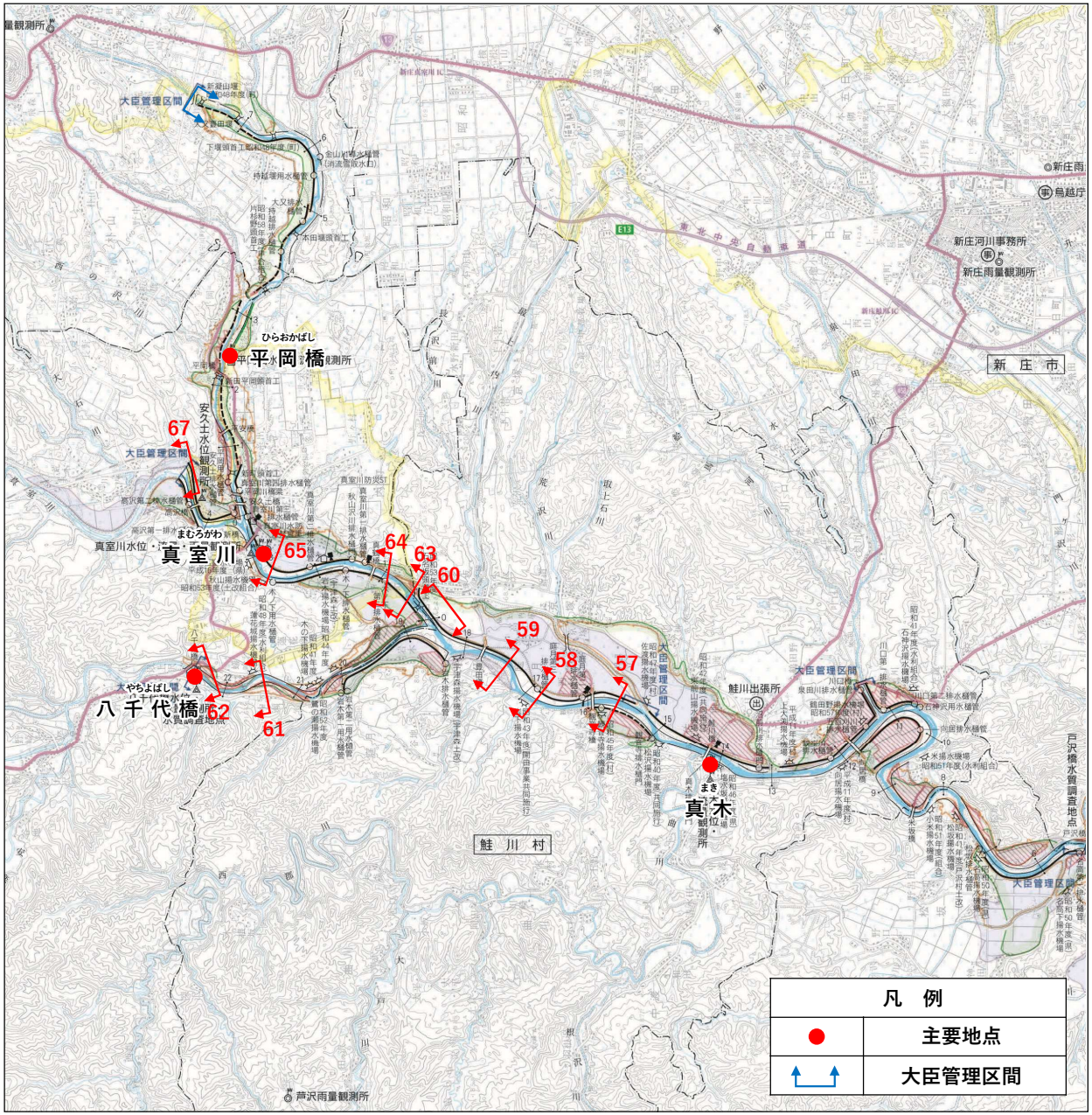

■金山川

68 金山川 0.0k付近

69 金山川
1.0k～2.0k付近

70 金山川
3.0k～4.0k付近

71 金山川 5.0k付近

72 金山川
6.0k～7.0k付近

73 金山川 7.0k付近

74 金山川
大臣管理区間 上流端付近

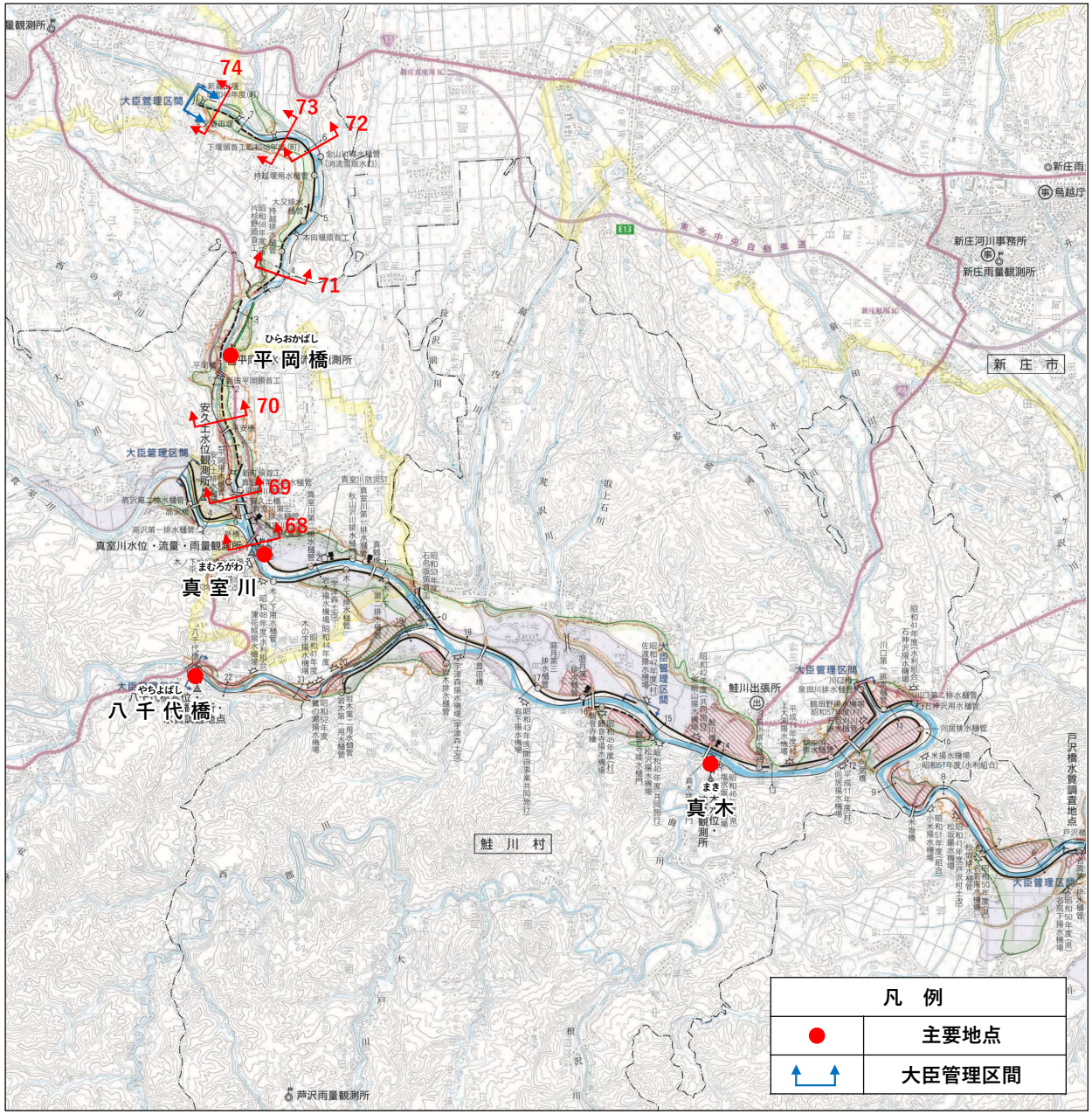

1．【大臣管理区間】最上川水系　管内図　（最上川中流⑧）

■最上小国川

75 最上小国川
0.0k～1.0k付近

76 最上小国川 2.0k付近

77 最上小国川
富長橋付近

■丹生川

78 丹生川
0.0k～1.0k付近

79 丹生川 2.0k付近

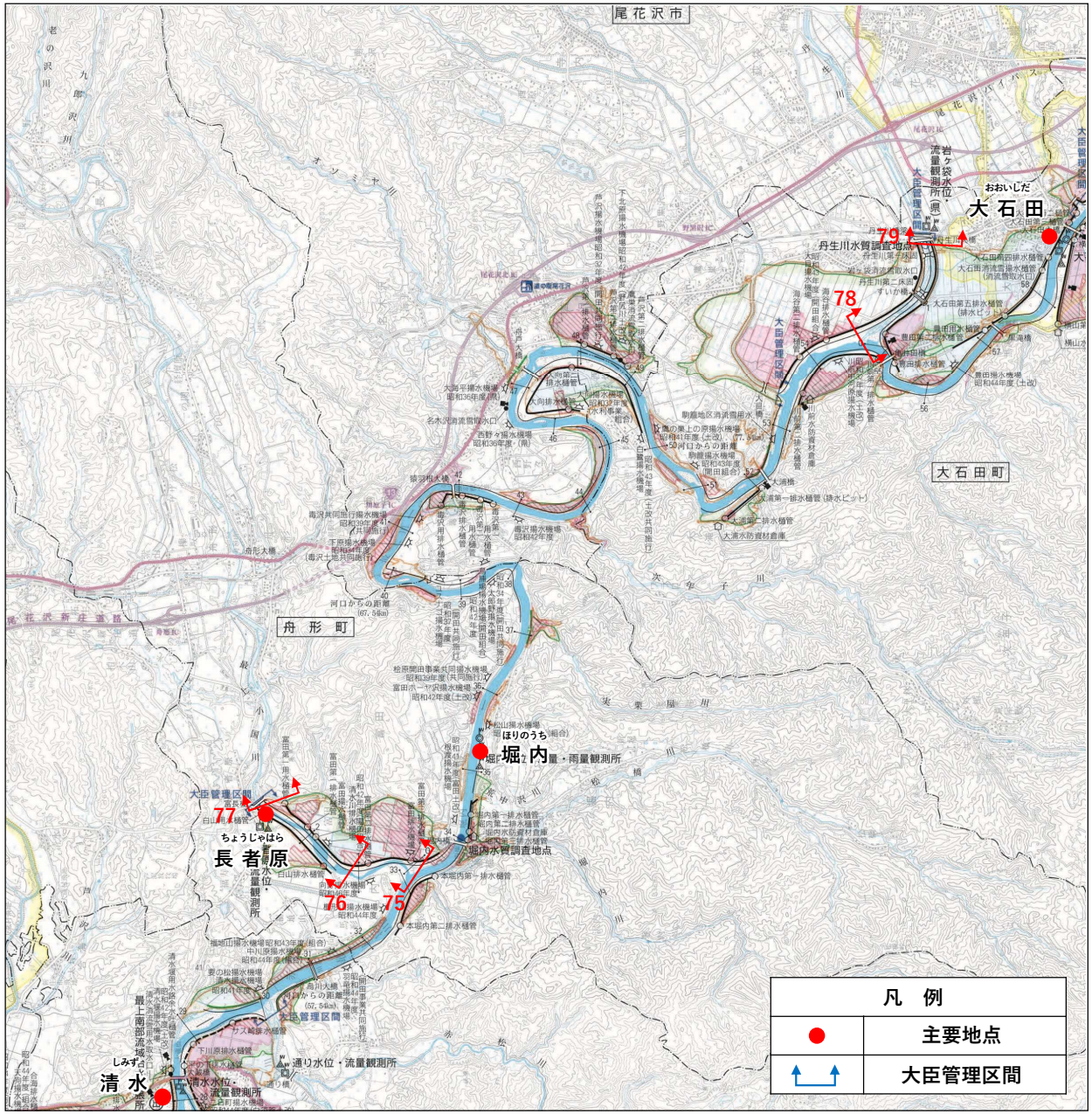

1．【大臣管理区間】最上川水系　管内図　（最上川上流①）

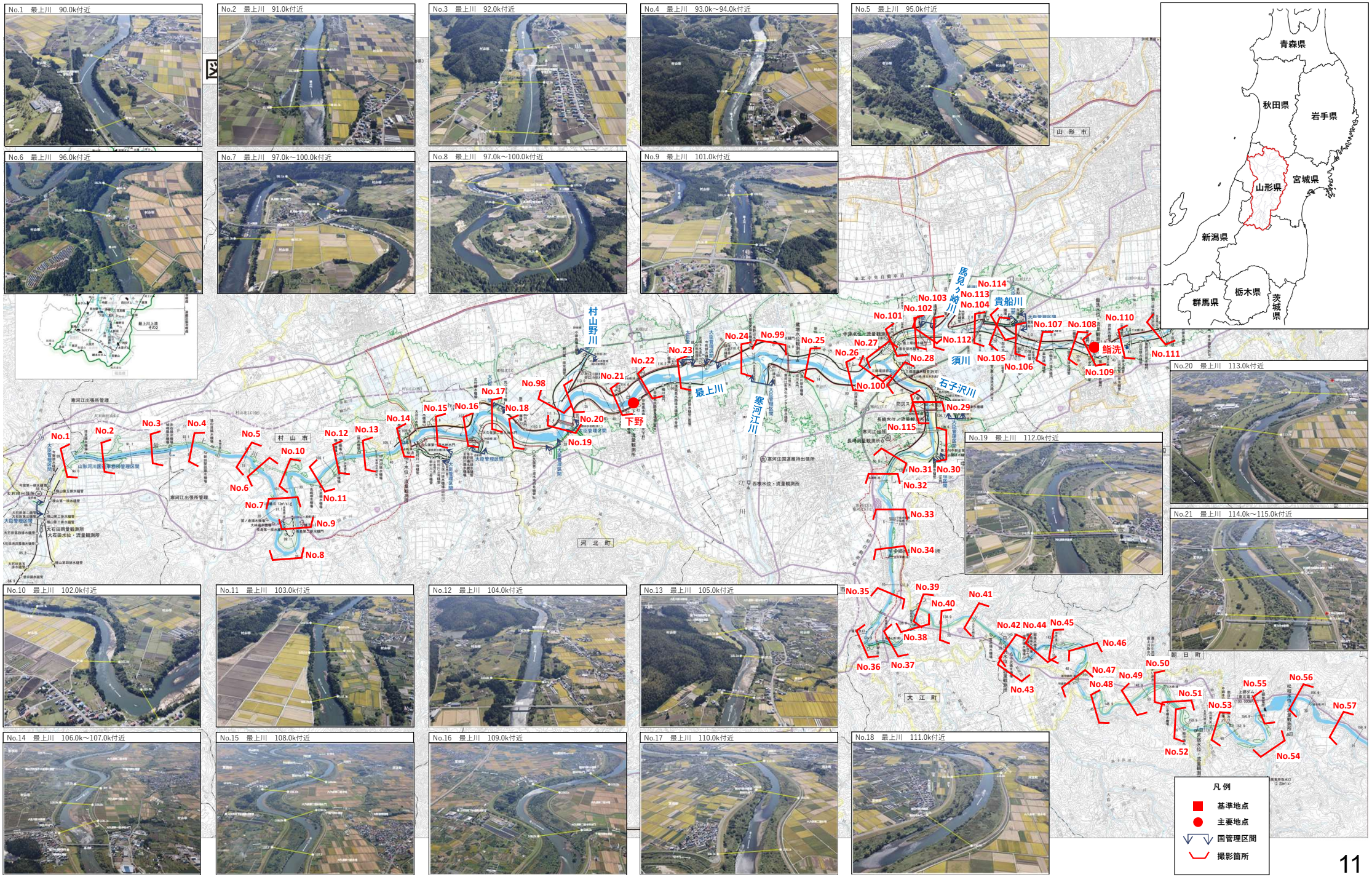

1．【大臣管理区間】最上川水系　管内図　（最上川上流②）

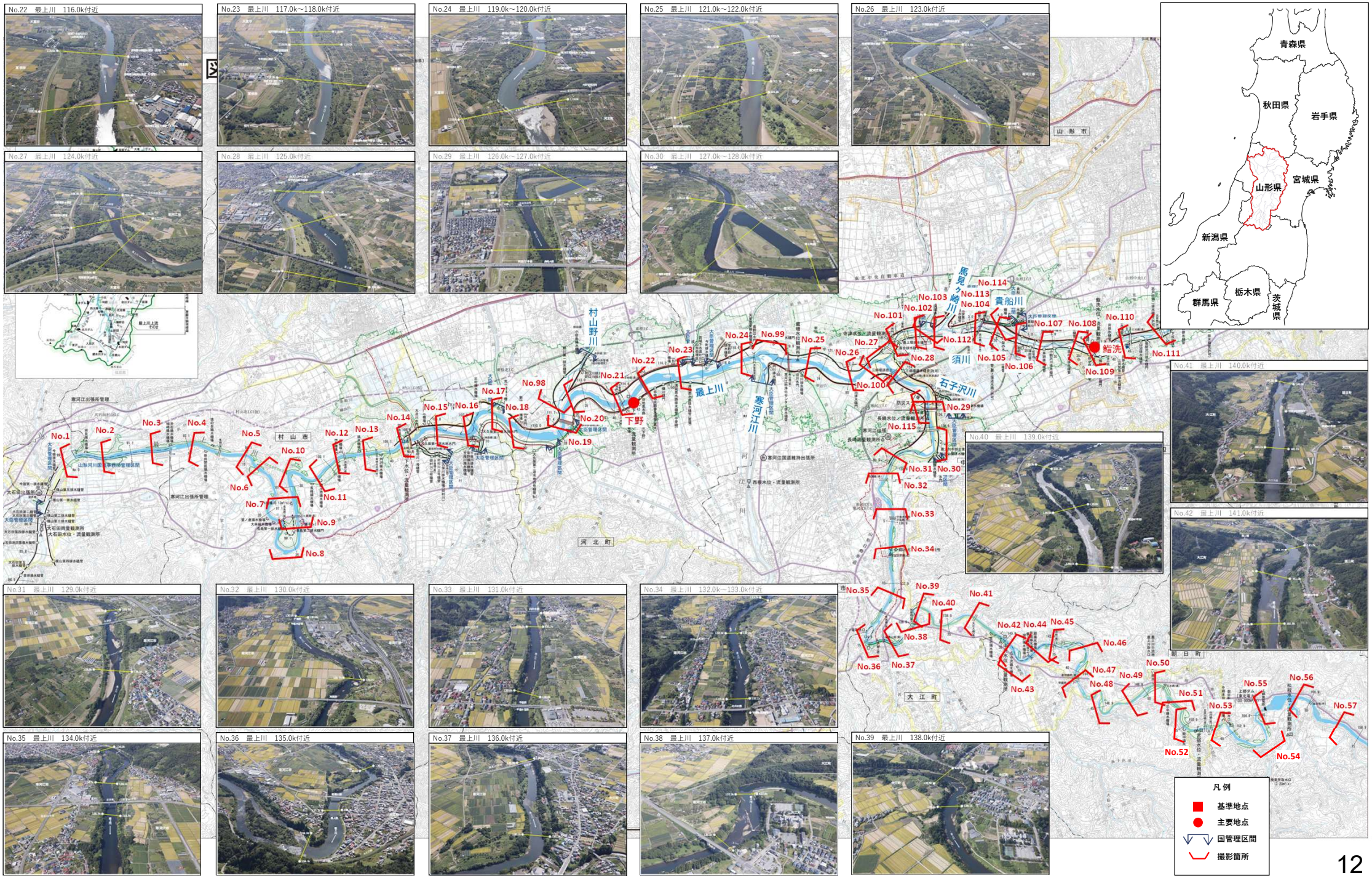

1．【大臣管理区間】最上川水系　管内図　（最上川上流③）

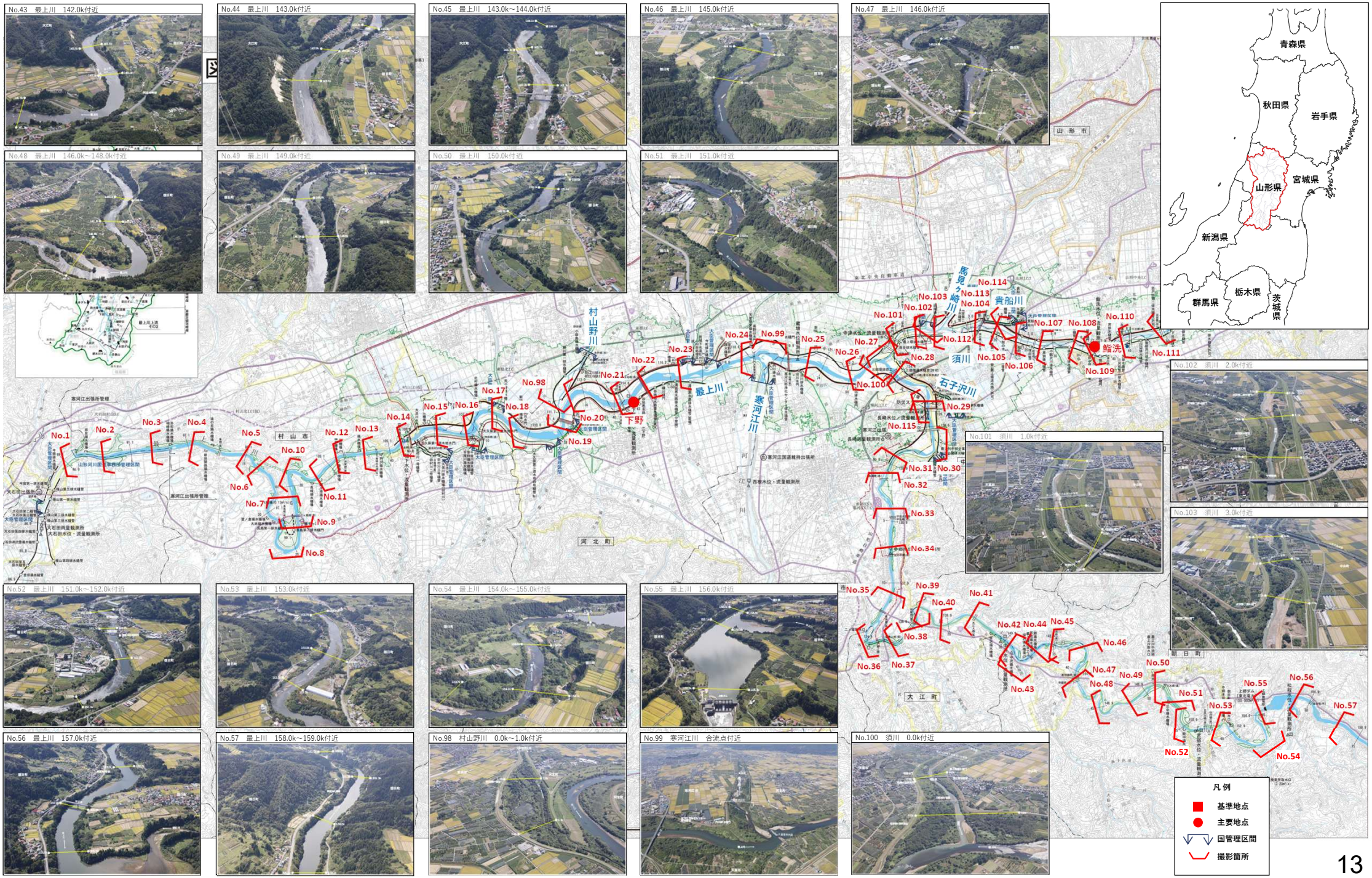

1．【大臣管理区間】最上川水系　管内図　（最上川上流④）

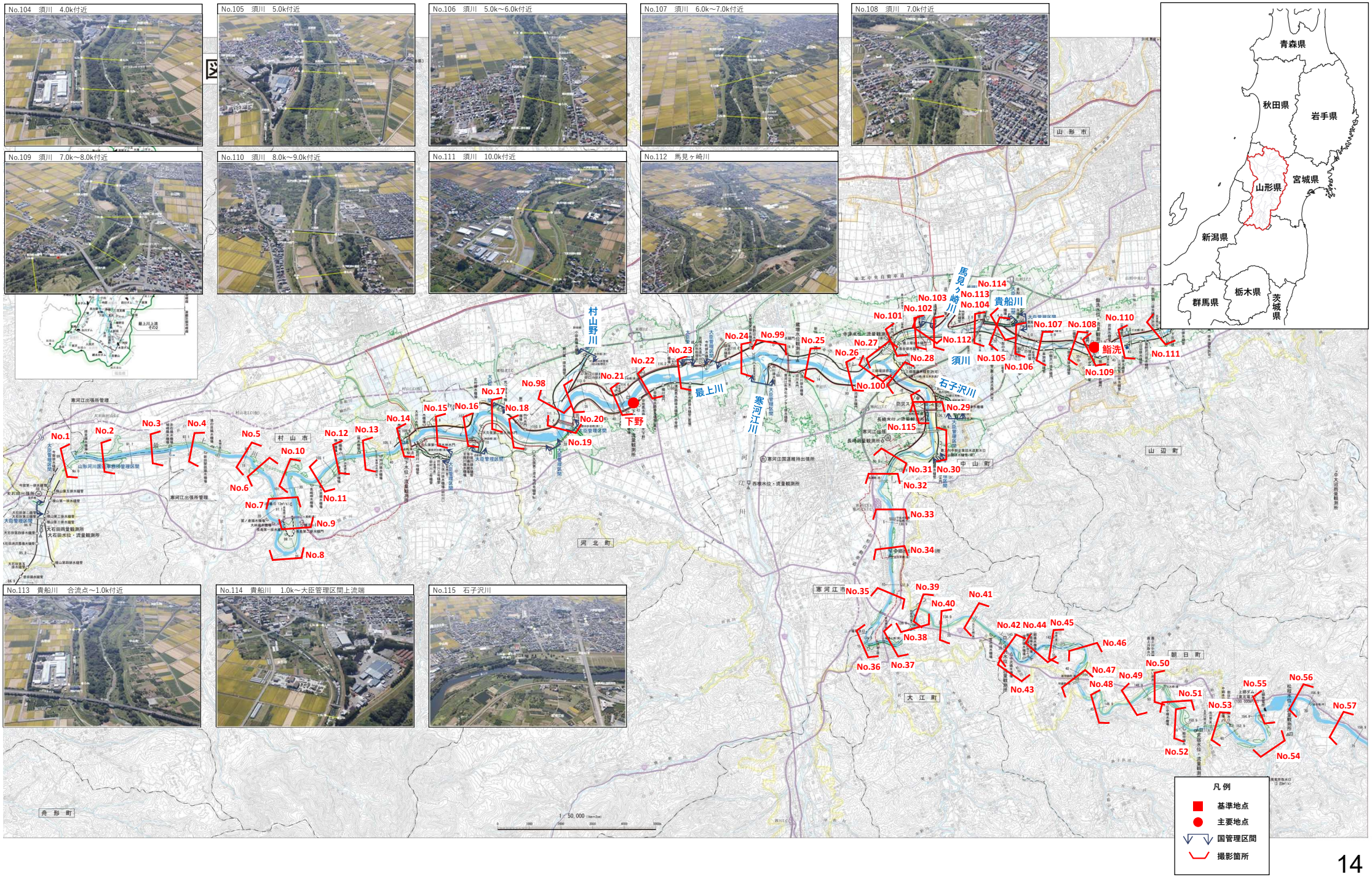

1．【大臣管理区間】最上川水系　管内図　（最上川上流⑤）

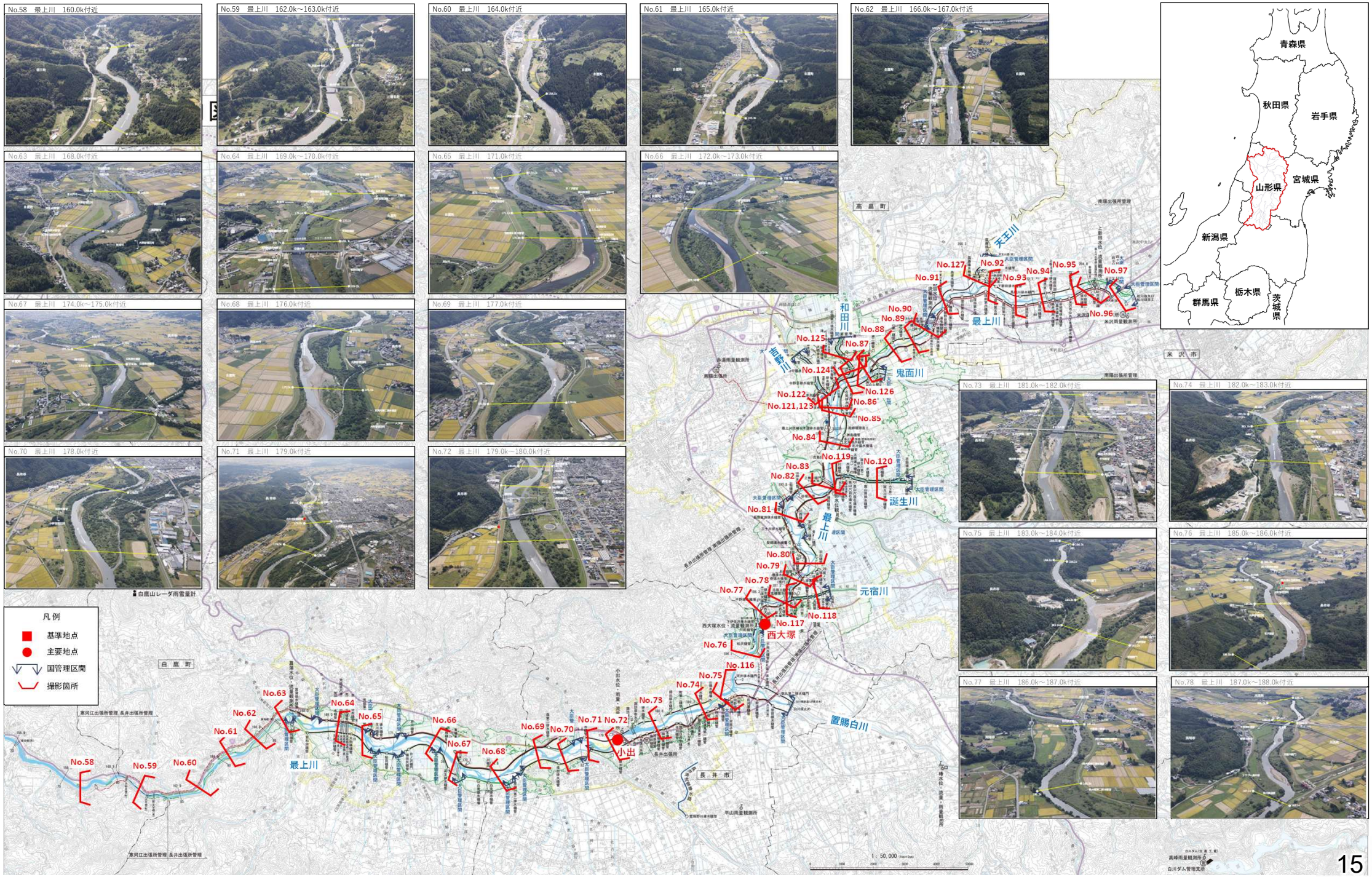

1．【大臣管理区間】最上川水系　管内図　（最上川上流⑥）

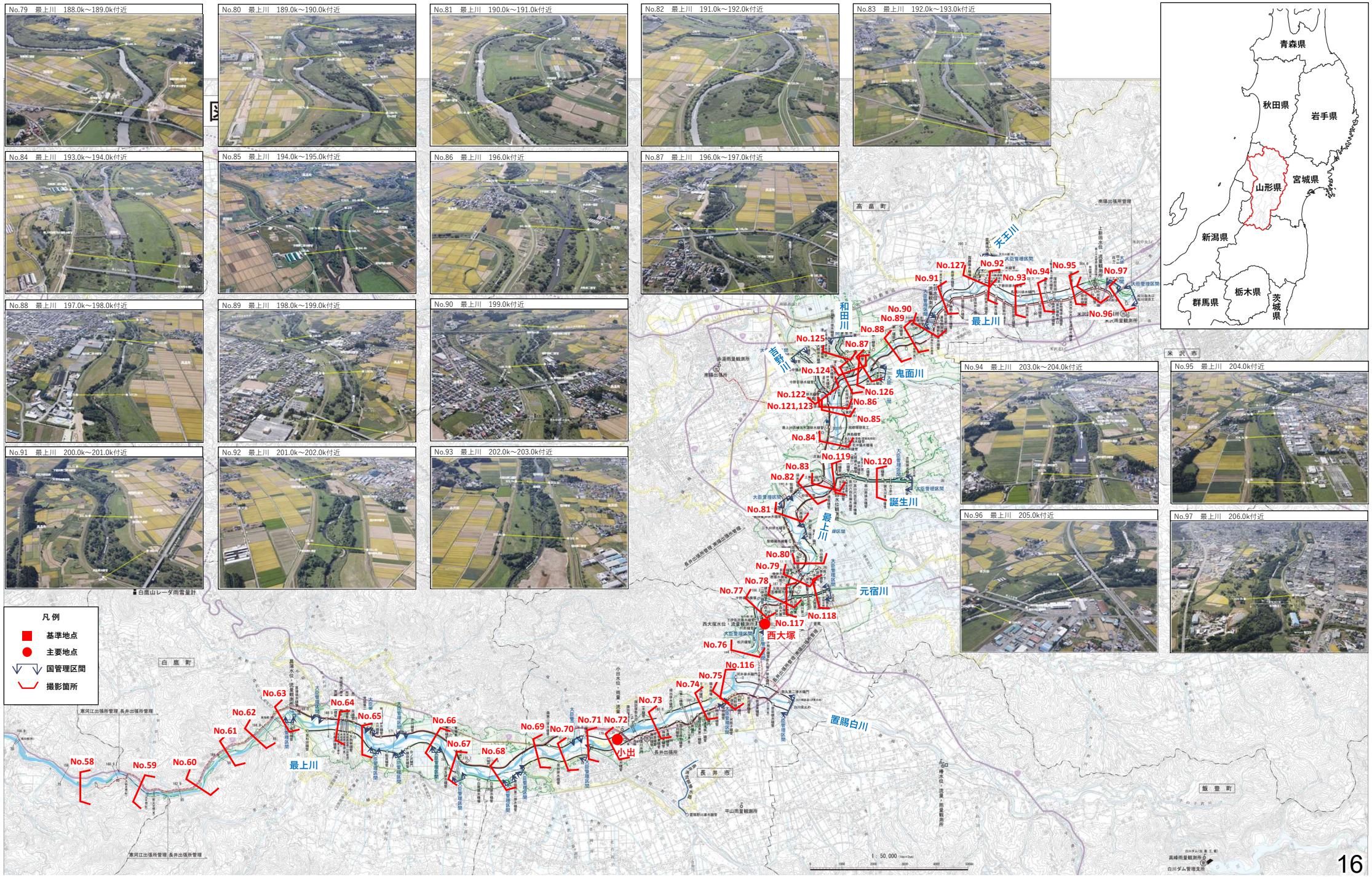

1．【大臣管理区間】最上川水系　管内図　（最上川上流⑦）

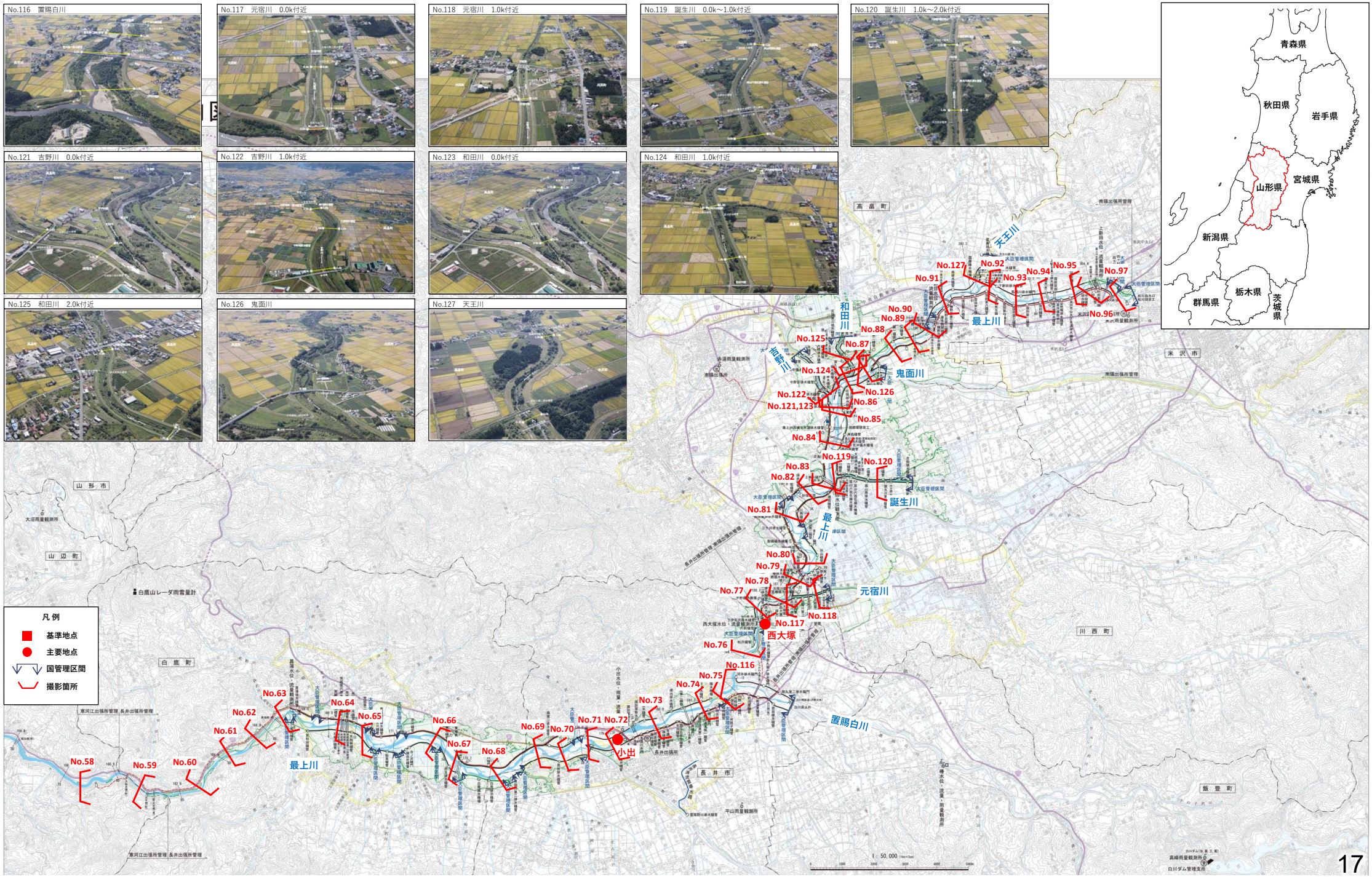

最上川下流部
（令和４年１２月撮影）

No. 1　最上川　0.0k～3.0k付近

No. 2　最上川　0.0k～3.0k付近

No. 3　最上川　4.0k～7.0k付近

No. 4　最上川　7.0k～10.0k付近

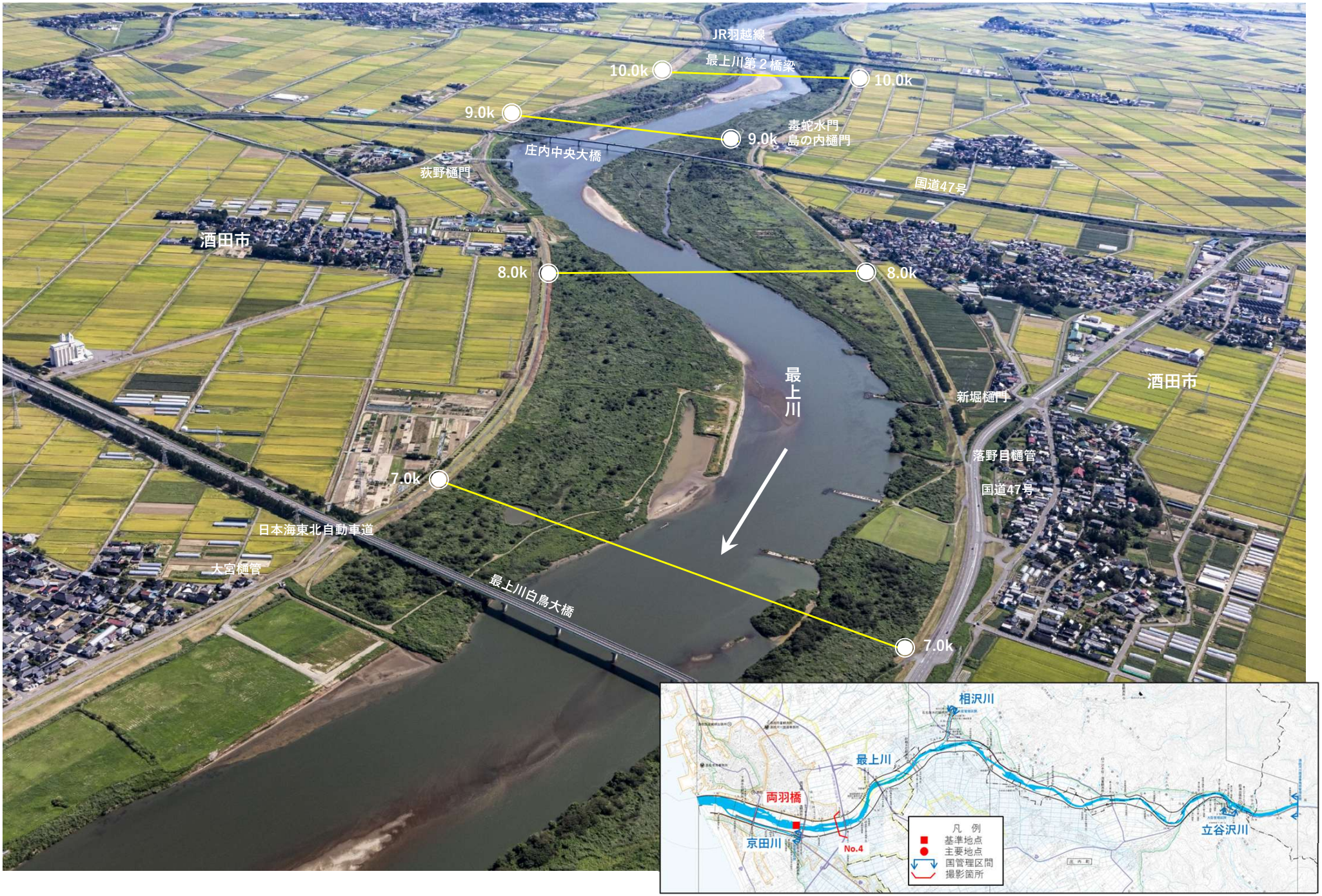

No. 5　最上川　9.0k～12.0k付近

No. 6　最上川　11.0k～13.0k付近

No. 7　最上川　13.0k～15.0k付近

No. 8　最上川　15.0k～17.0k付近

No. 9　最上川　16.0k～19.0k付近

No. 10　最上川　18.0k～20.0k付近

No. 11　最上川　19.0k～22.0k付近

No. 12　最上川　21.0k～24.0k付近

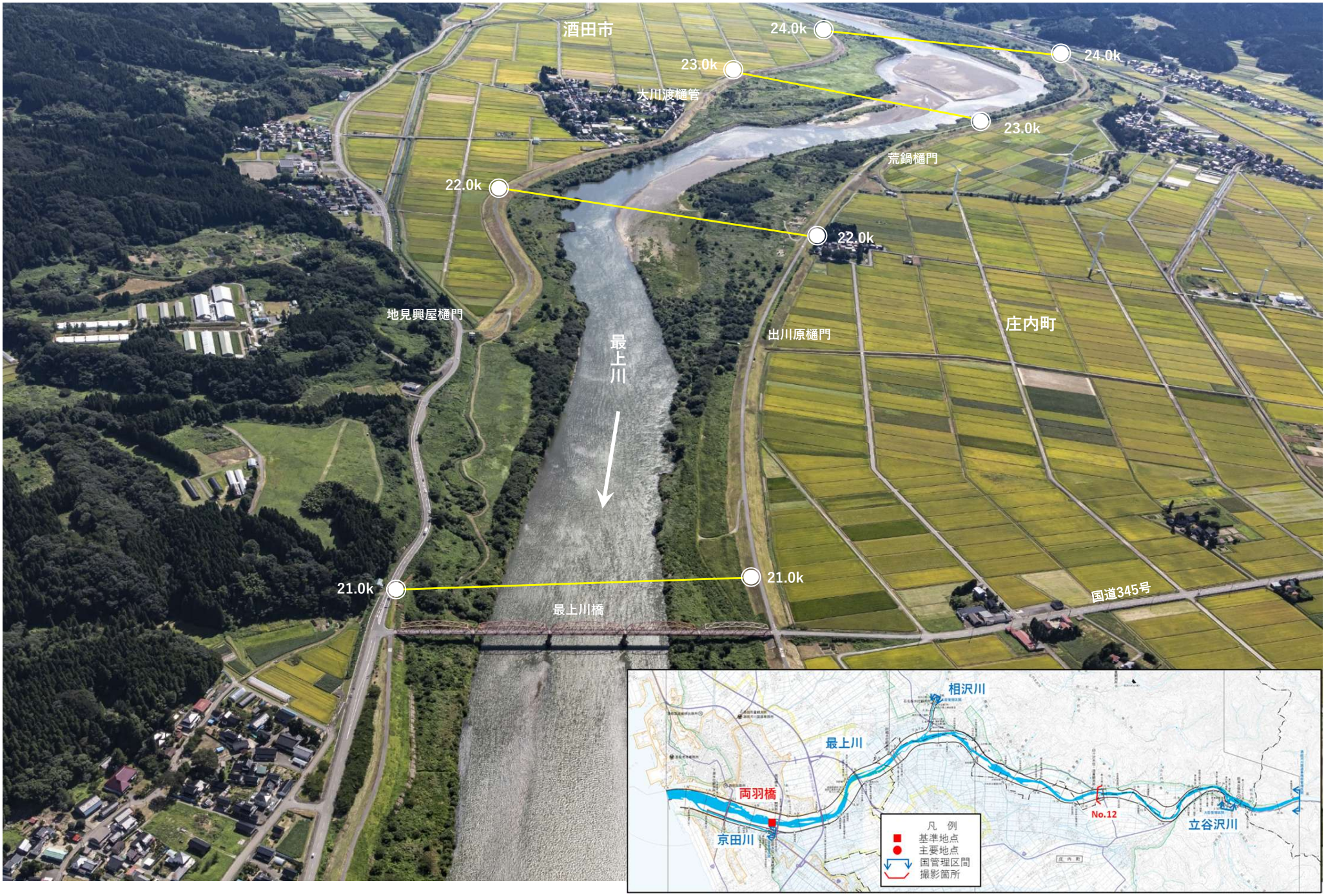

No. 13　最上川　24.0k～26.0k付近

No. 14　最上川　26.0k～28.0k付近

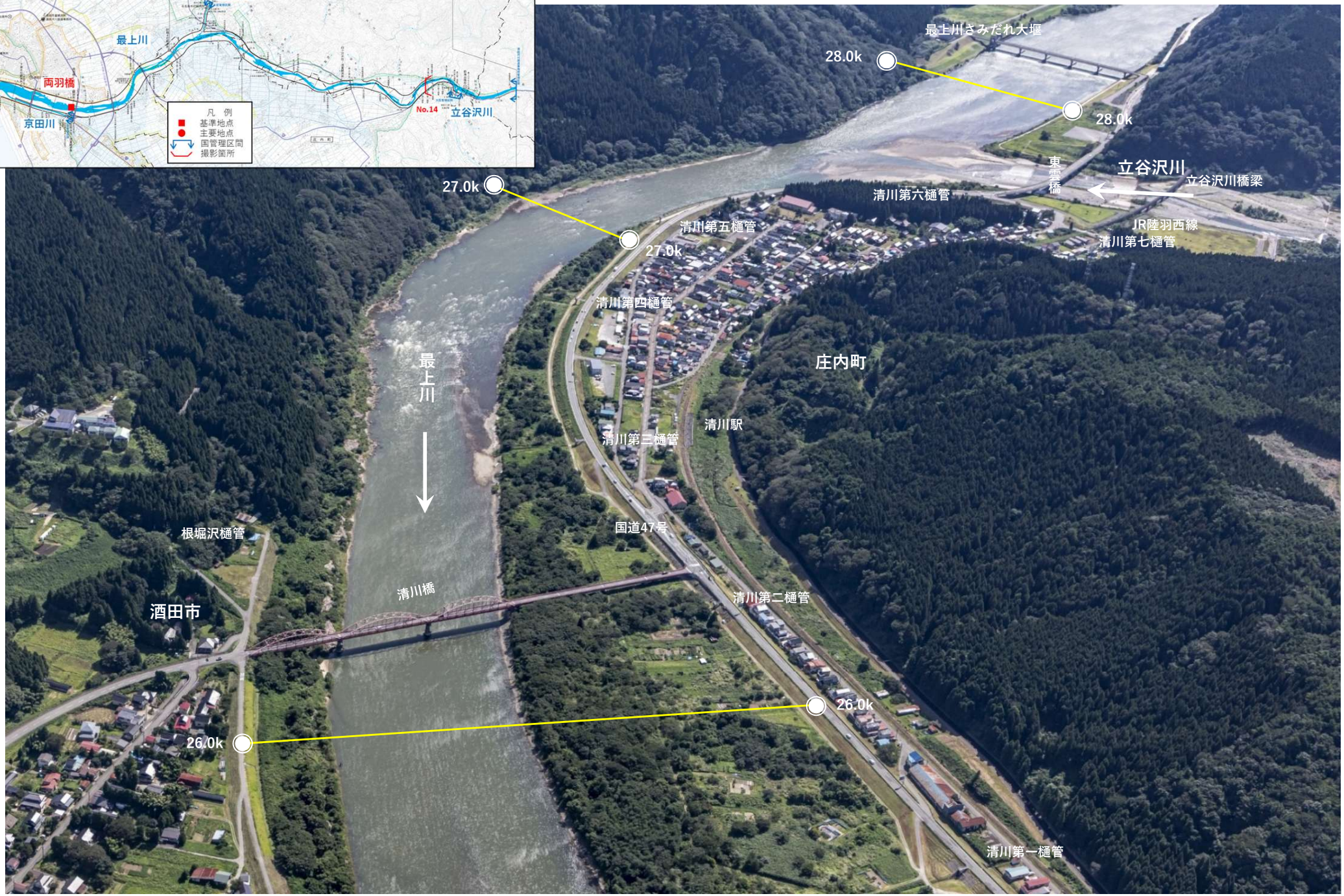

No. 15　最上川　27.0k～29.0k付近

No. 16　最上川　30.0k～31.0k付近

最上川中流部
（令和７年７月～８月撮影）

No. 1　最上川　30.5k～31.5k付近

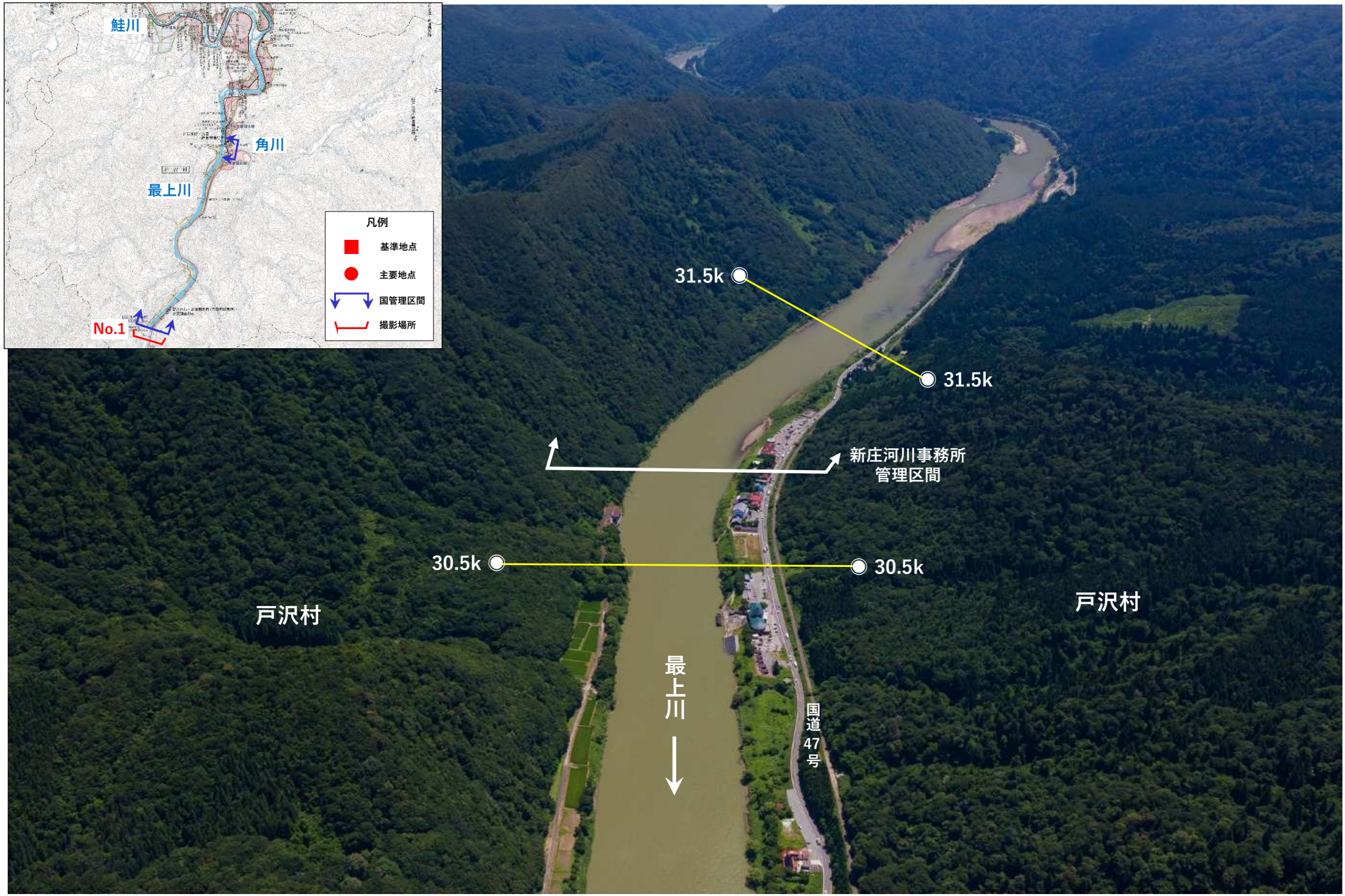

No. 2　最上川　31.5k～32.5k付近

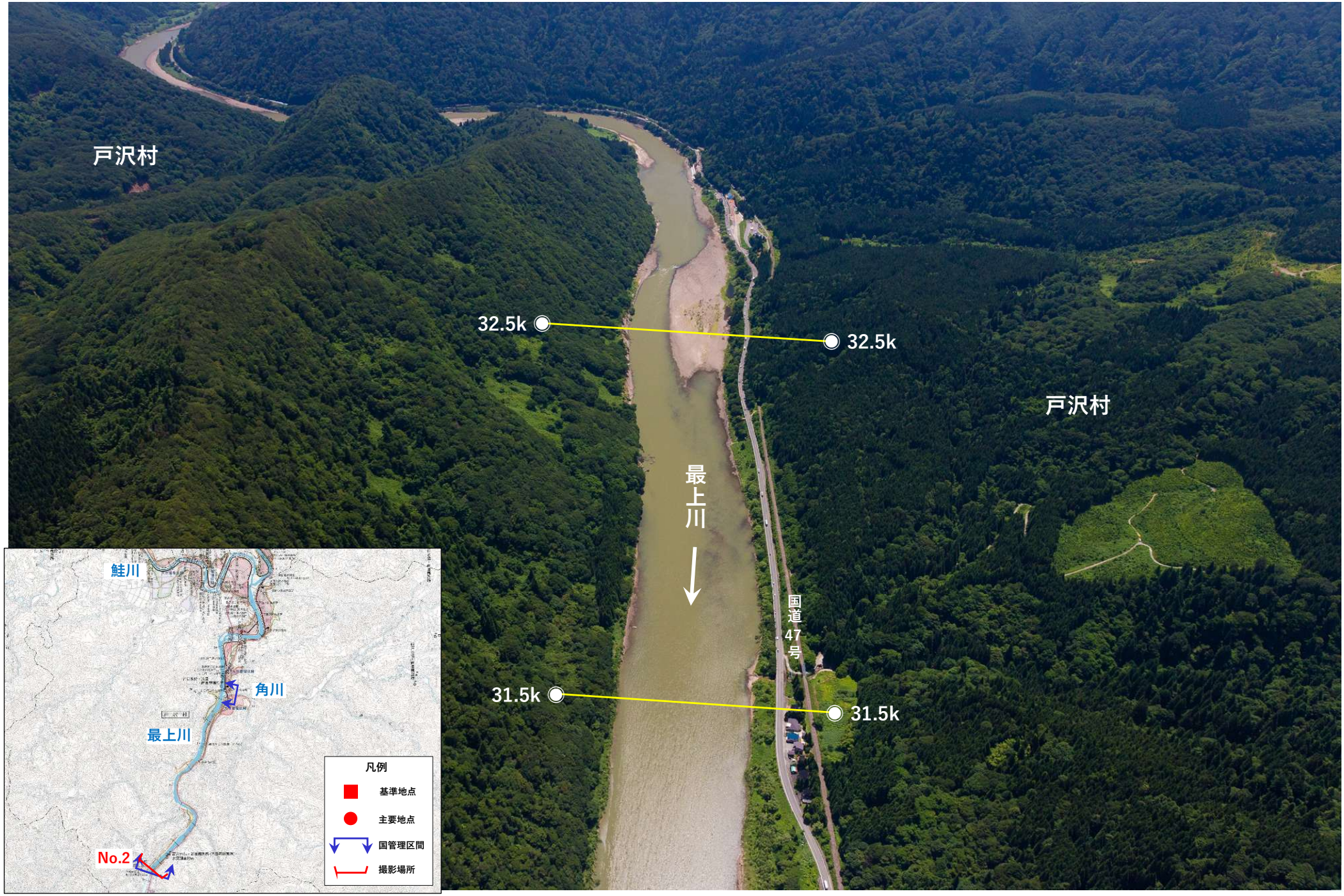

No. 3　最上川　33.5k～34.5k付近

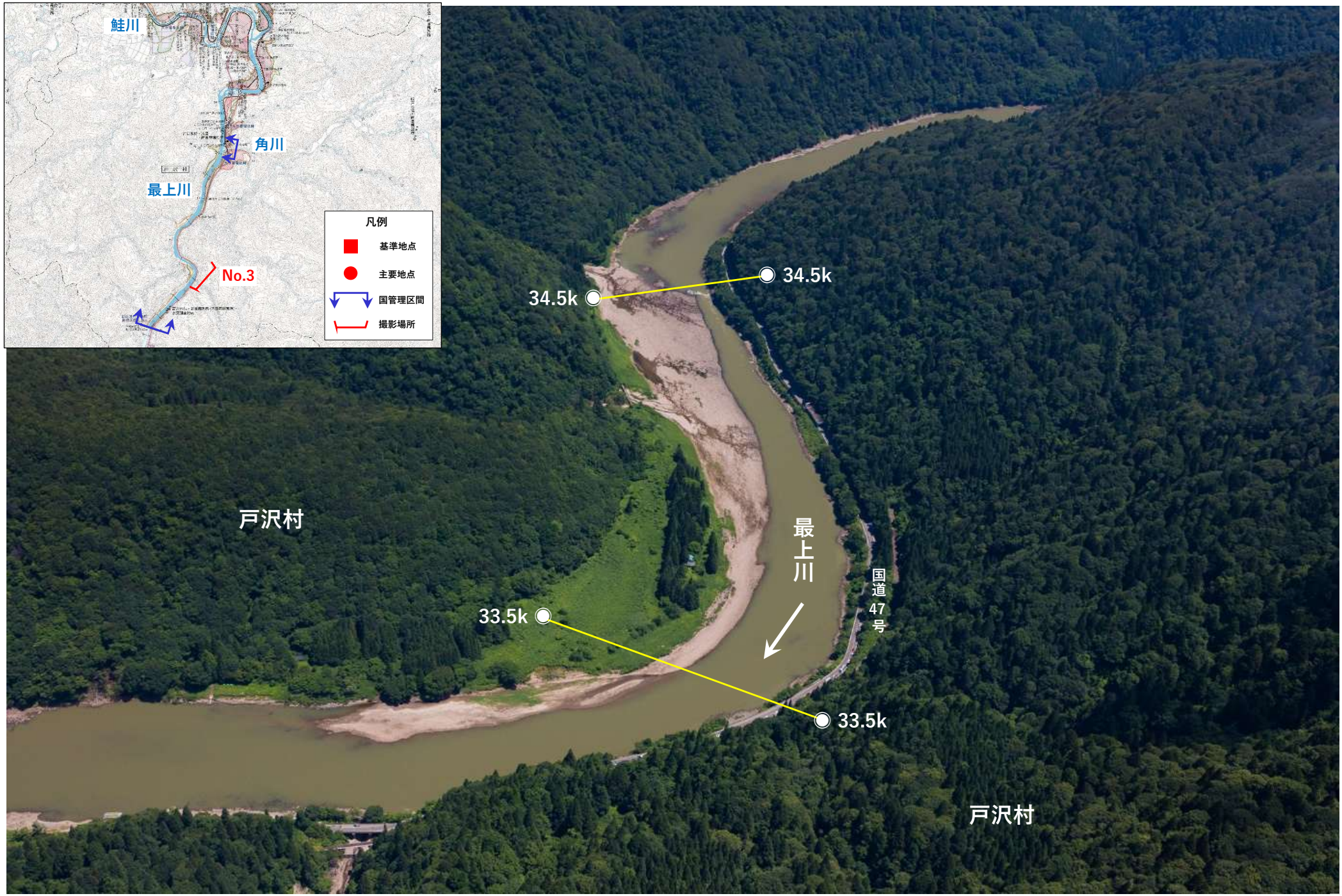

No. 4　最上川　34.5k～35.5k付近

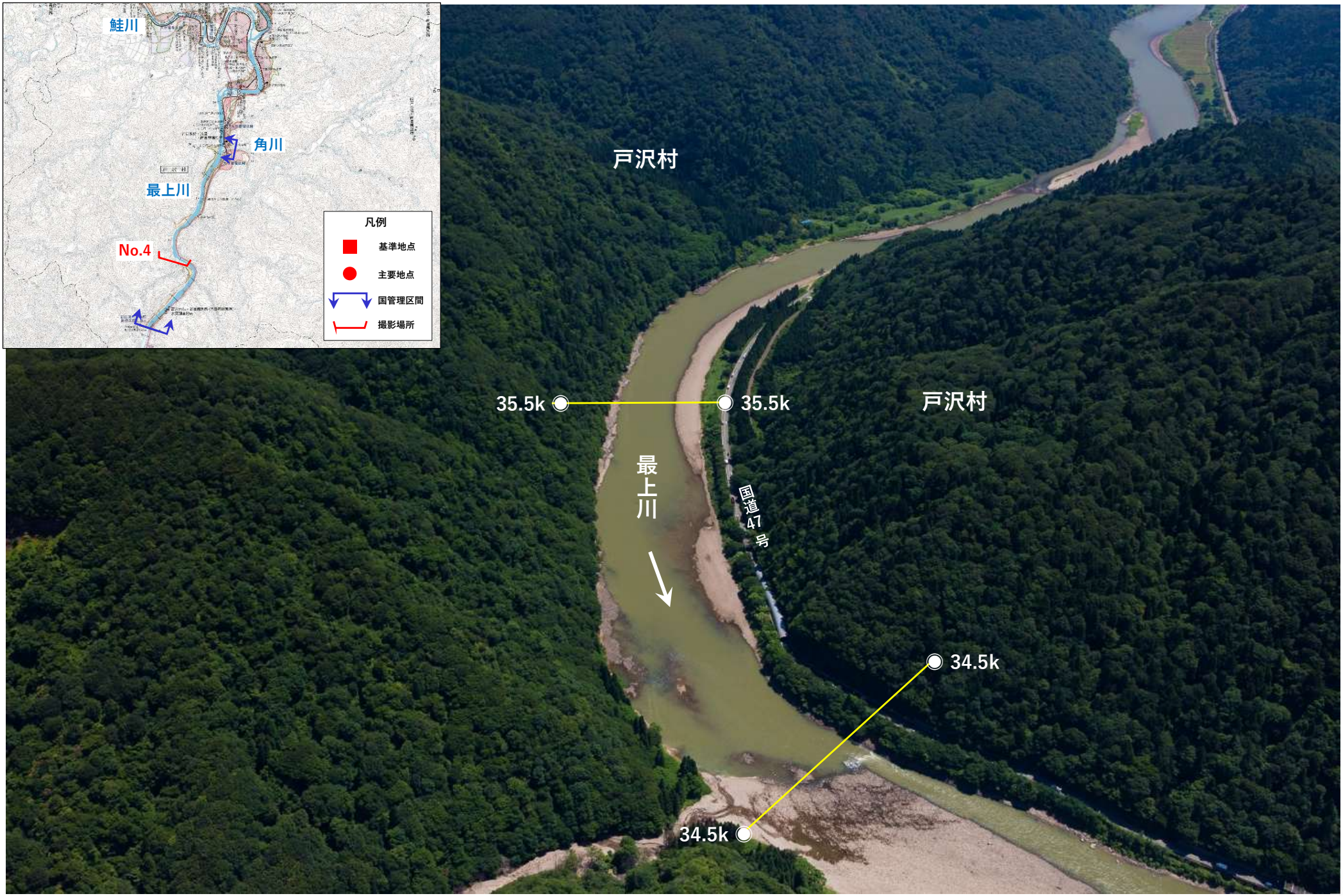

No. 5　最上川　36.5k～37.5k付近

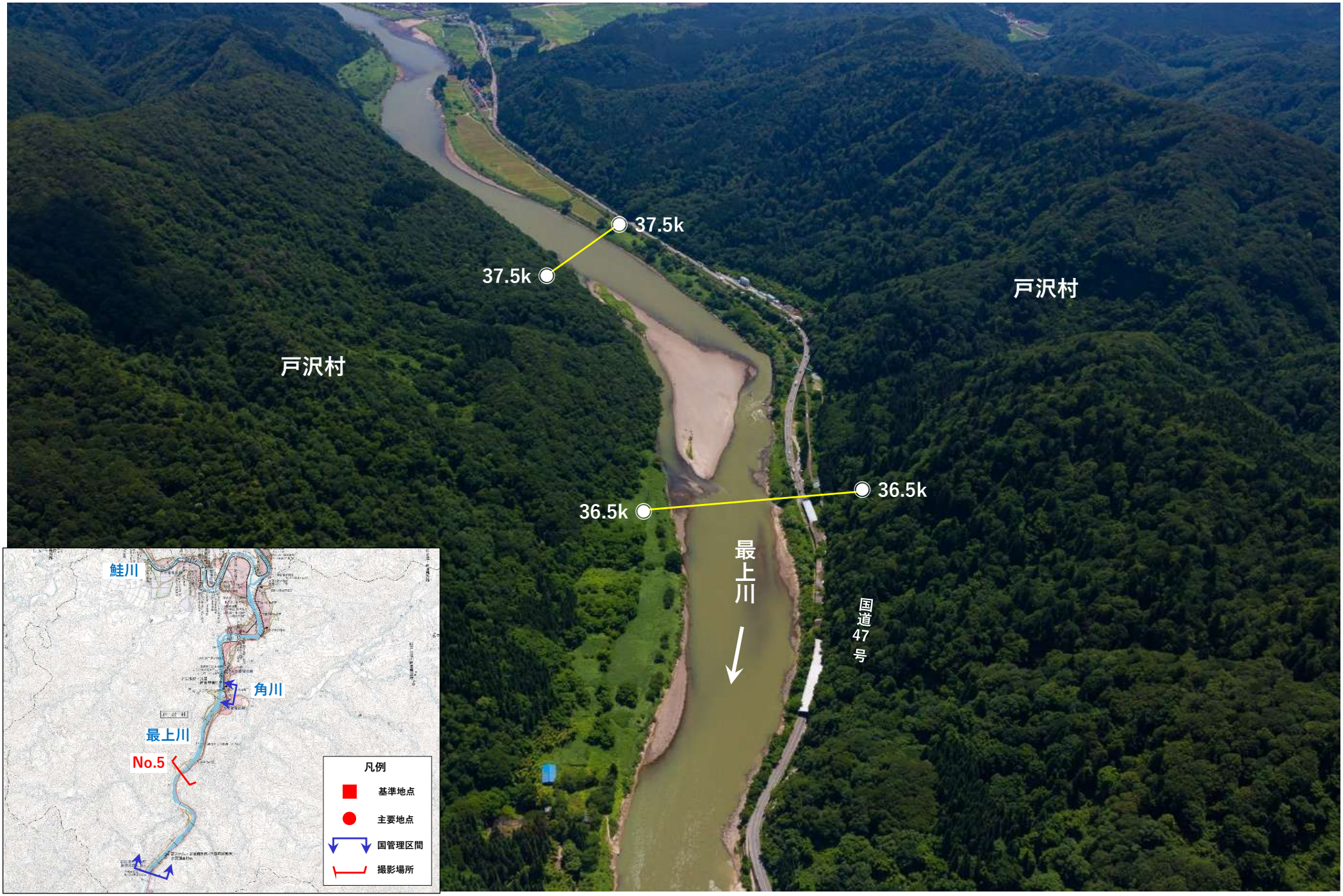

No. 6　最上川　37.5k～38.5k付近

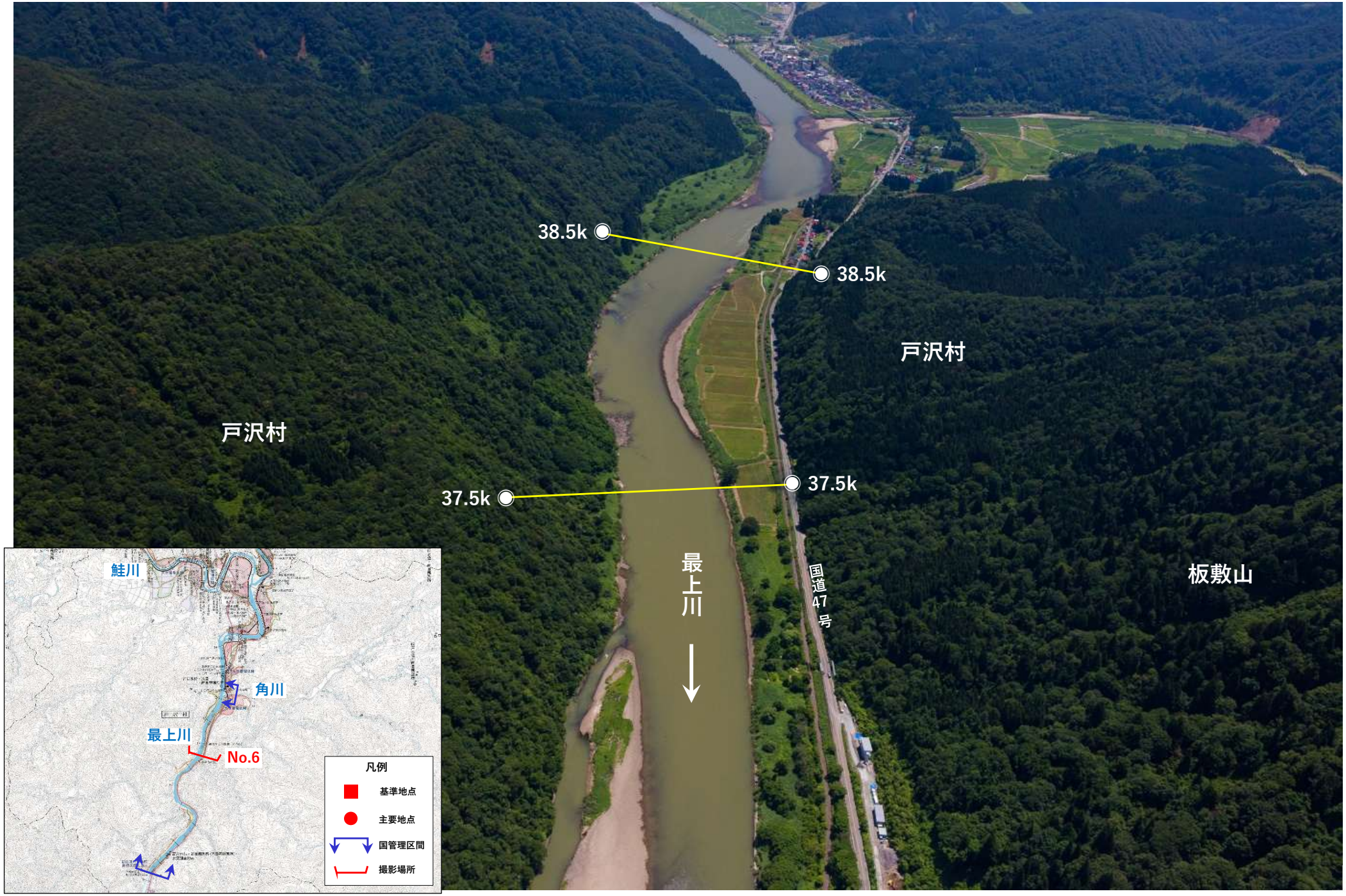

No. 7　最上川　39.5k～40.5k付近

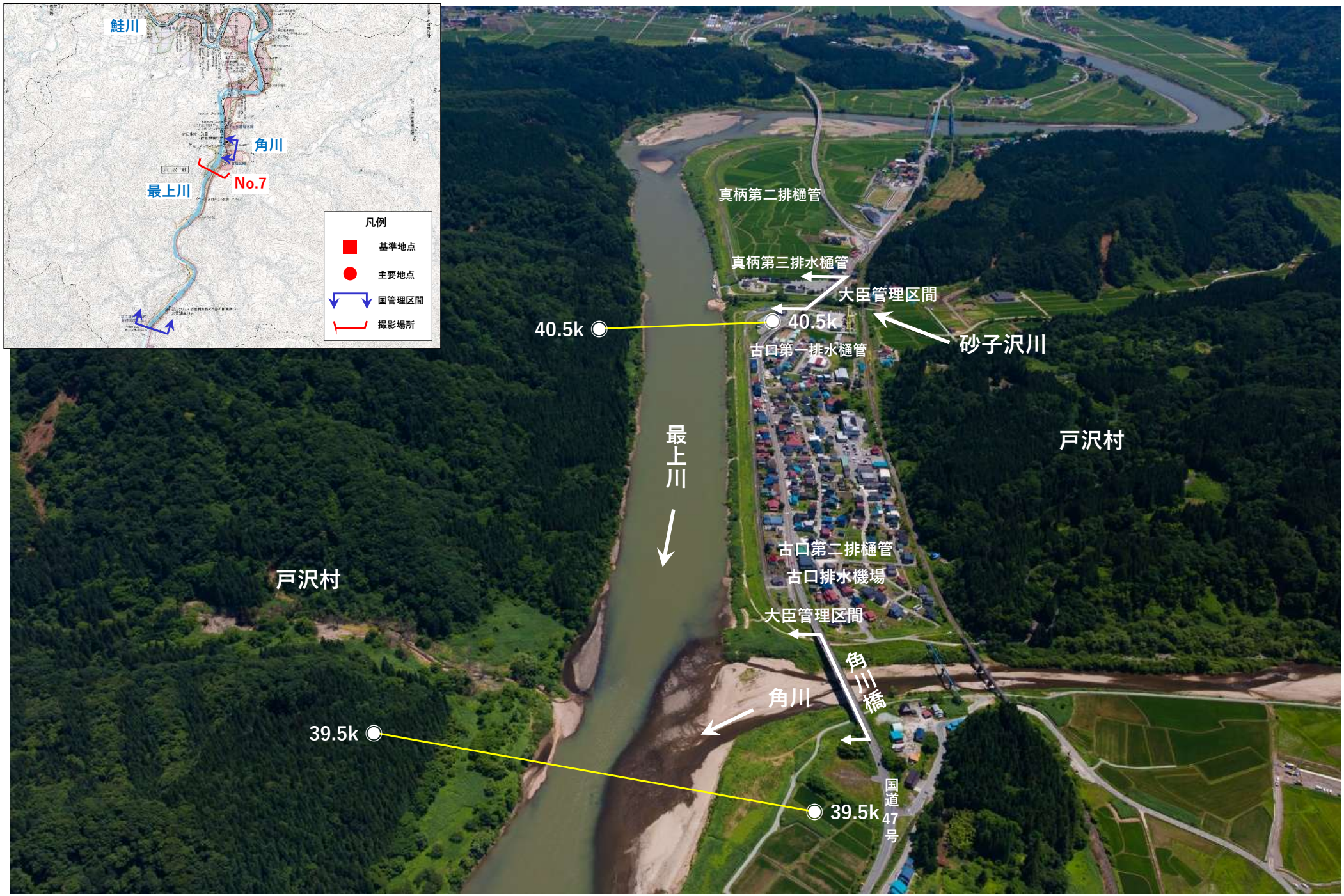

No. 8　最上川　40.5k～41.5k付近

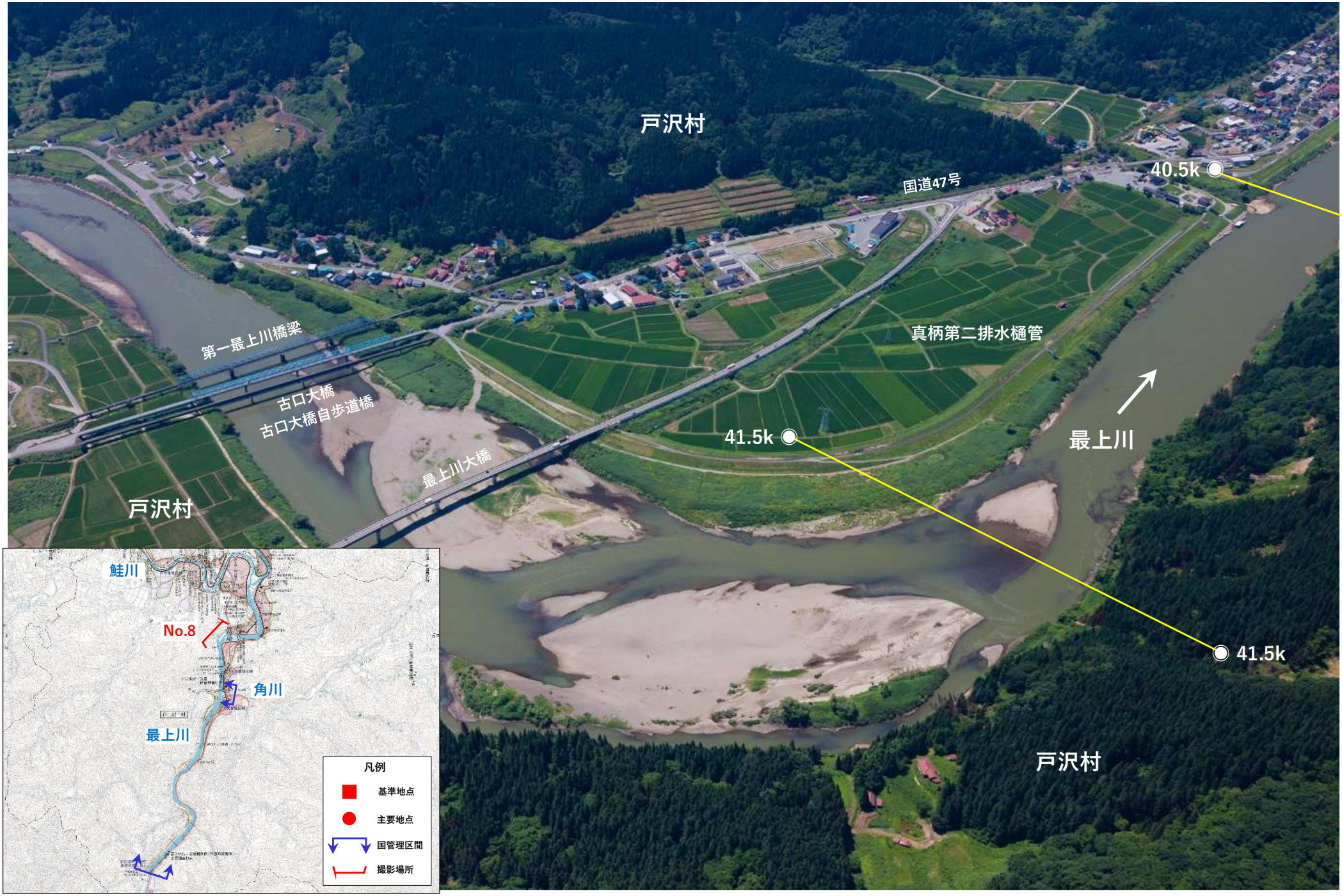

No. 9　最上川　42.5k～43.5k付近

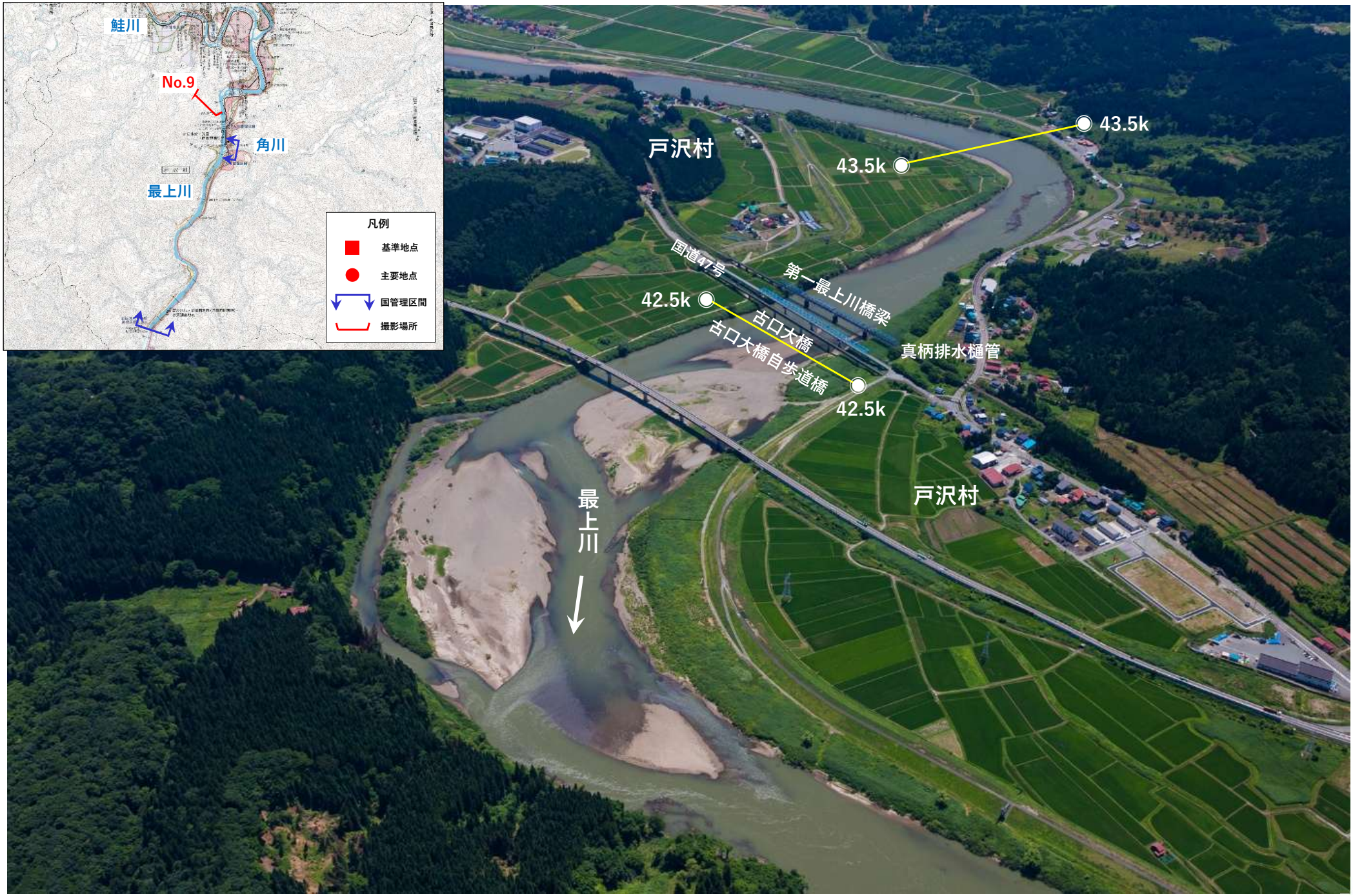

No.10　最上川　43.5k～44.5k付近

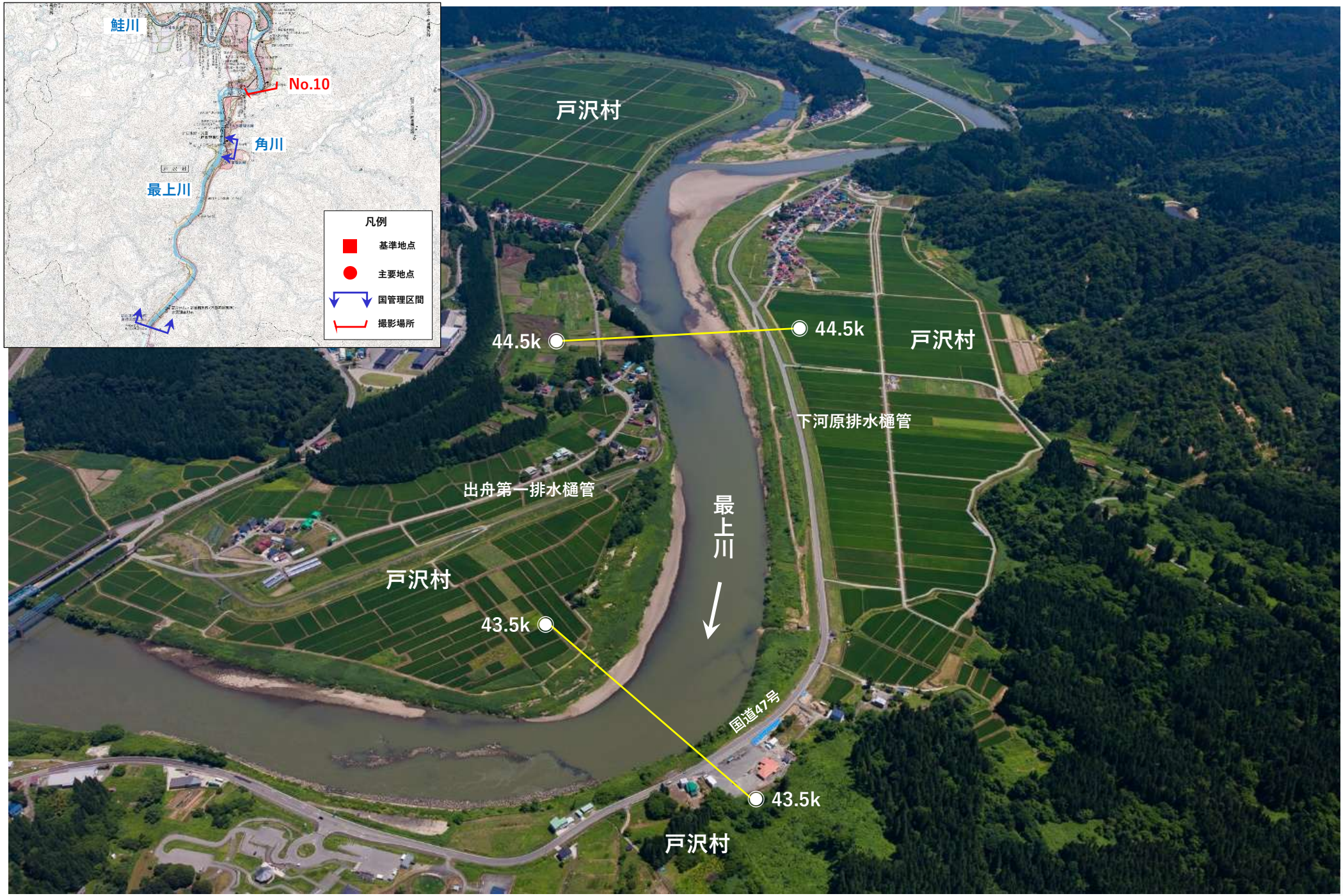

No.11　最上川　45.5k付近

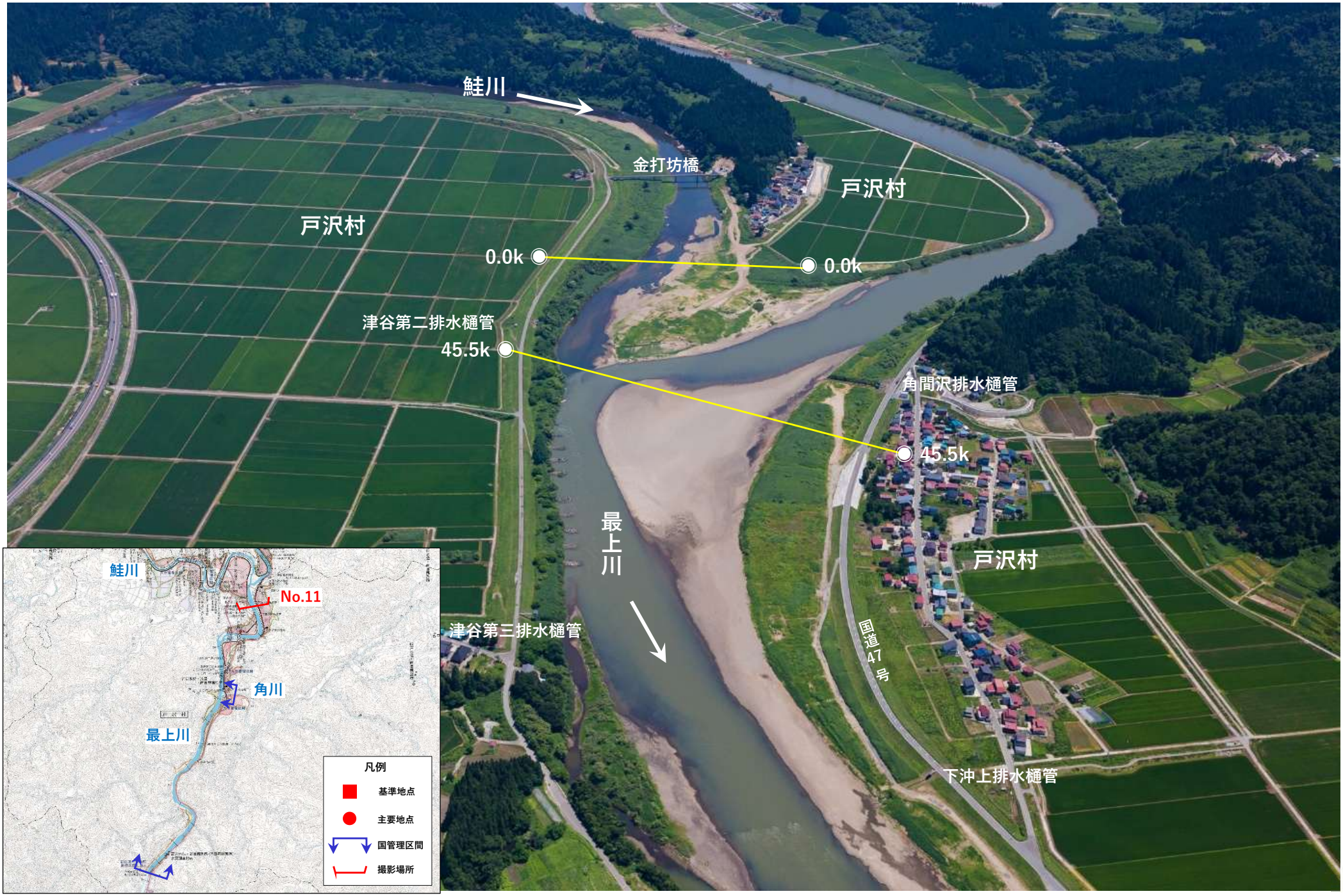

No.12　最上川　46.5k～47.5k付近

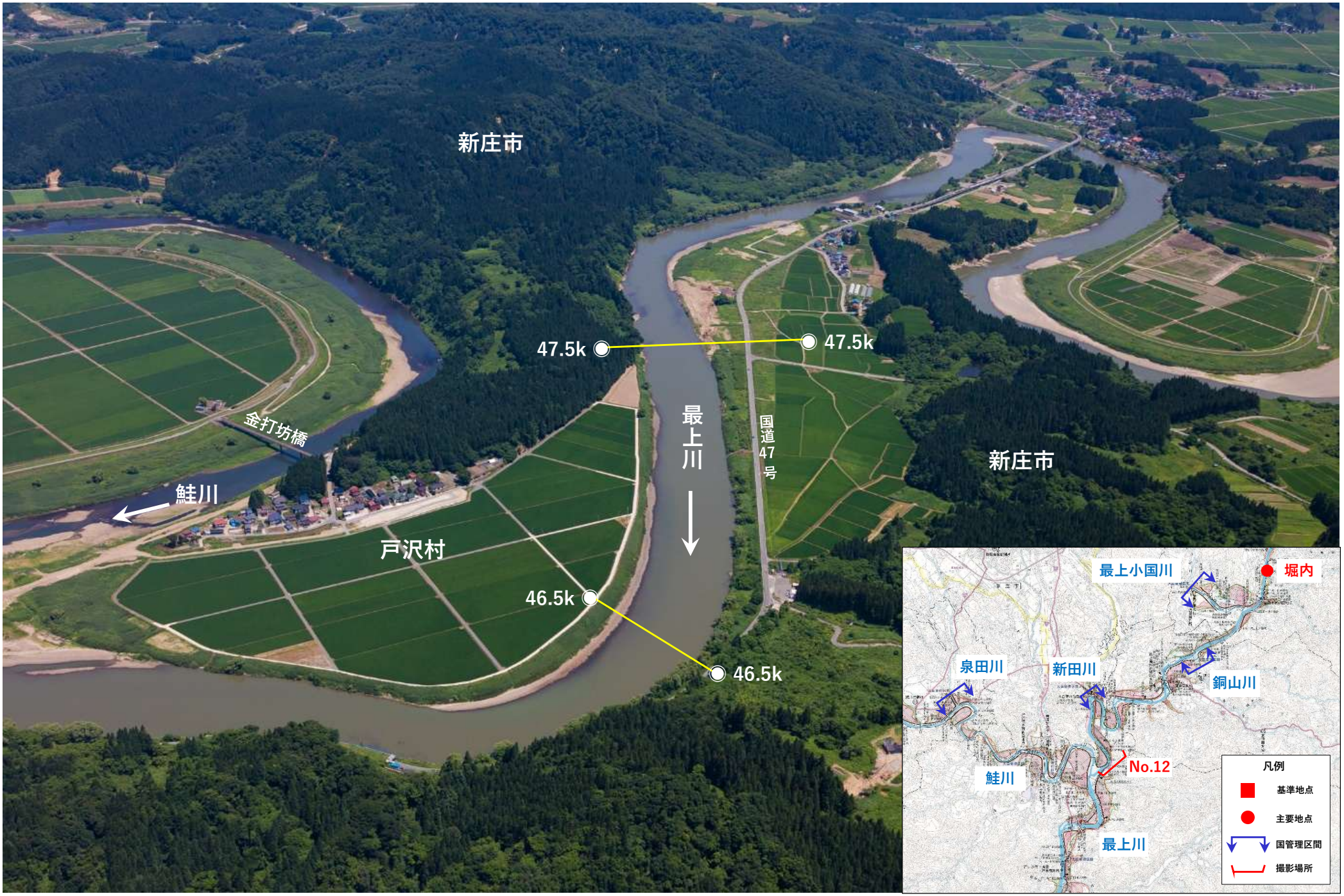

No.13　最上川　48.5k～50.5k付近

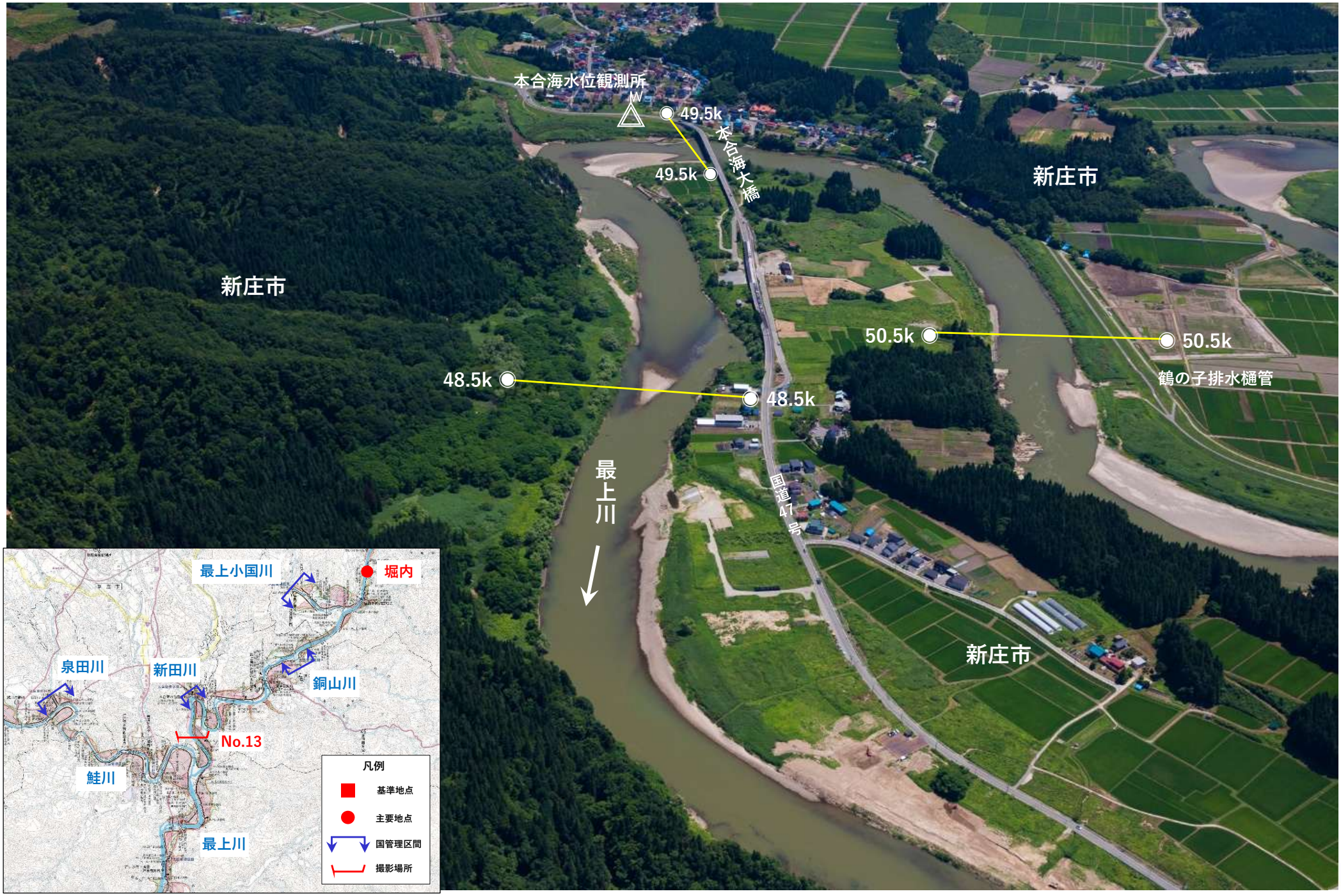

No.14　最上川　49.5k～50.5k付近

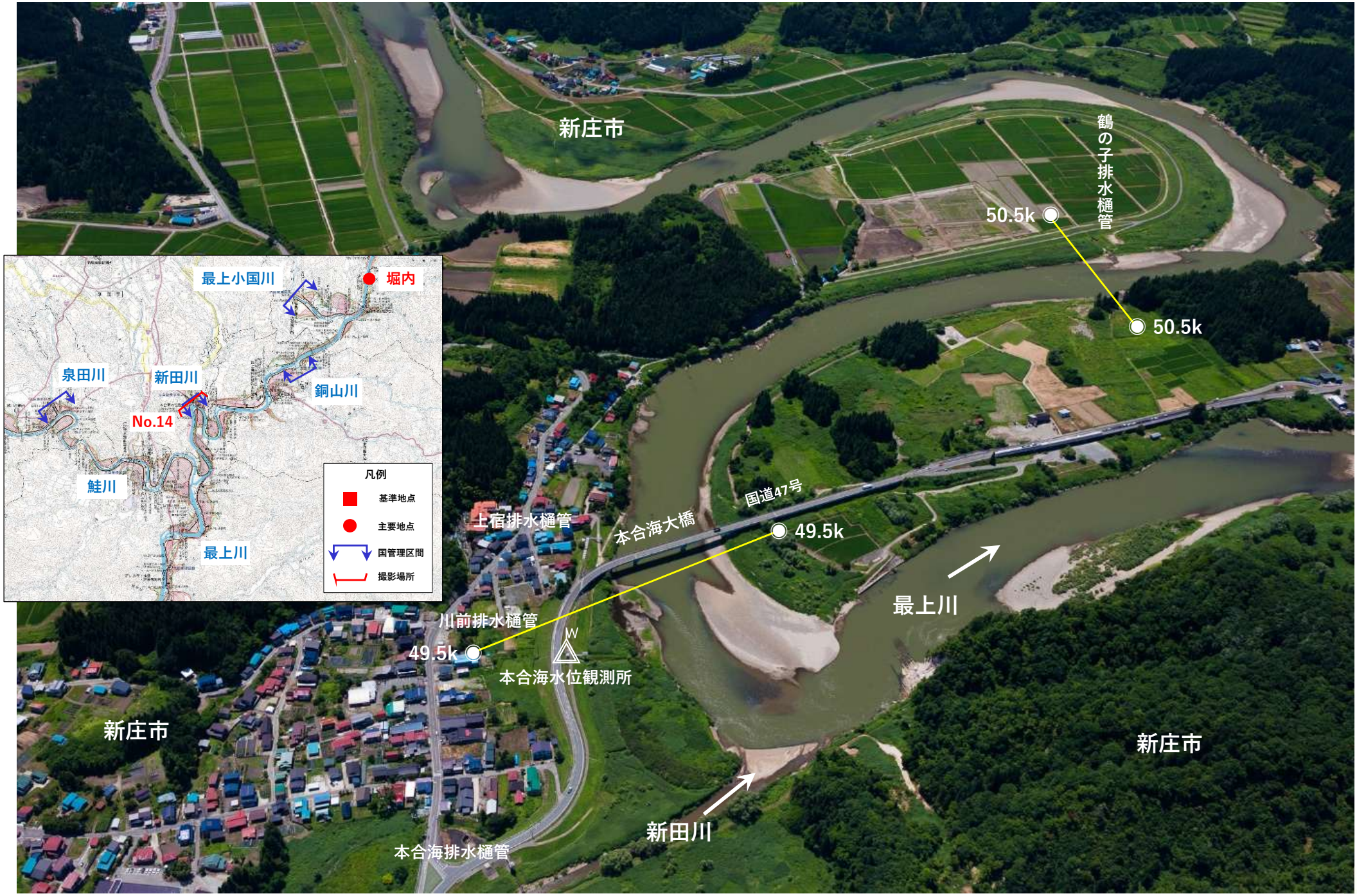

No.15　最上川　50.5k～52.5k付近

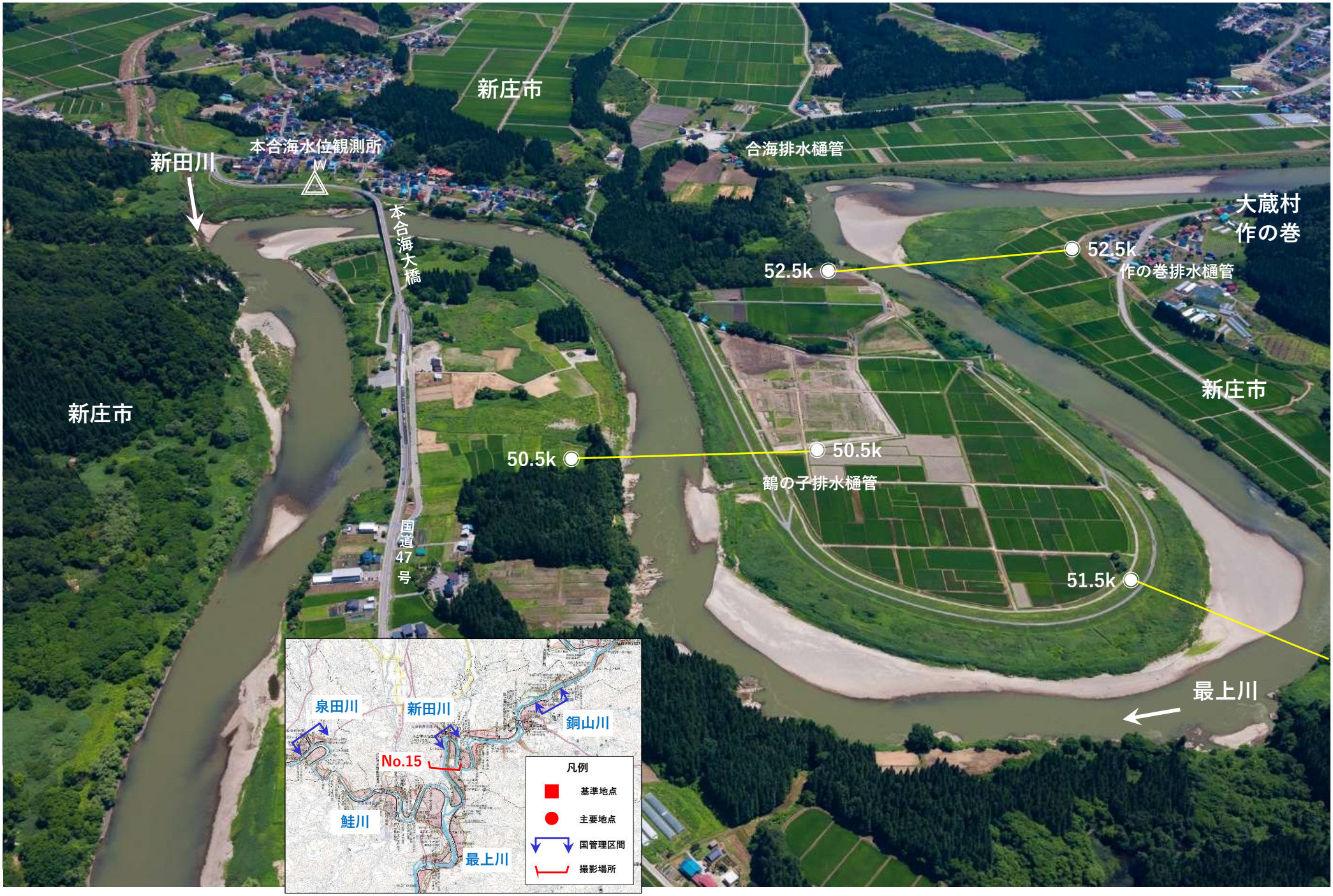

No.16　最上川　53.5k～54.5k付近

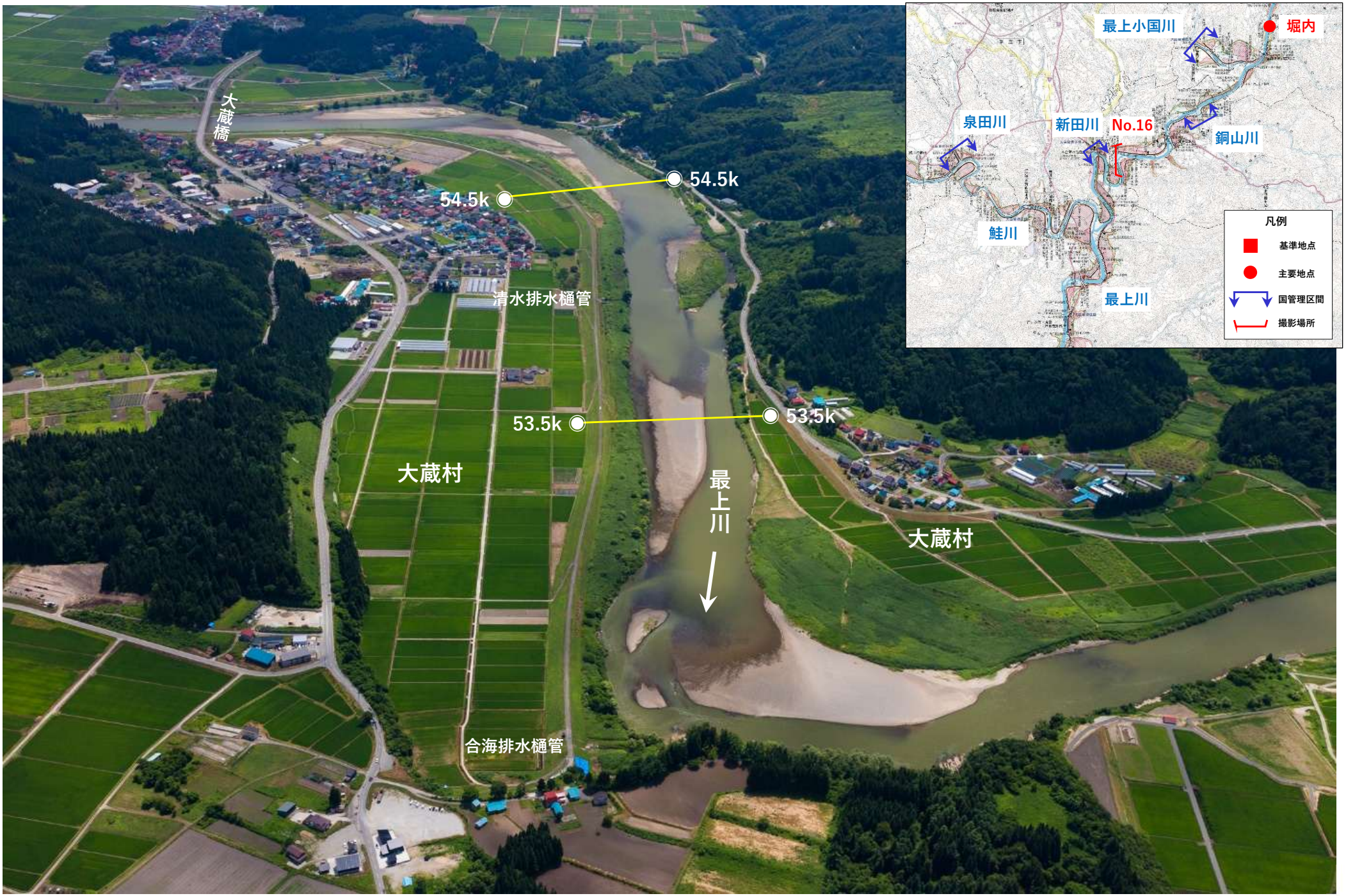

No.17　最上川　54.5k～55.5k付近

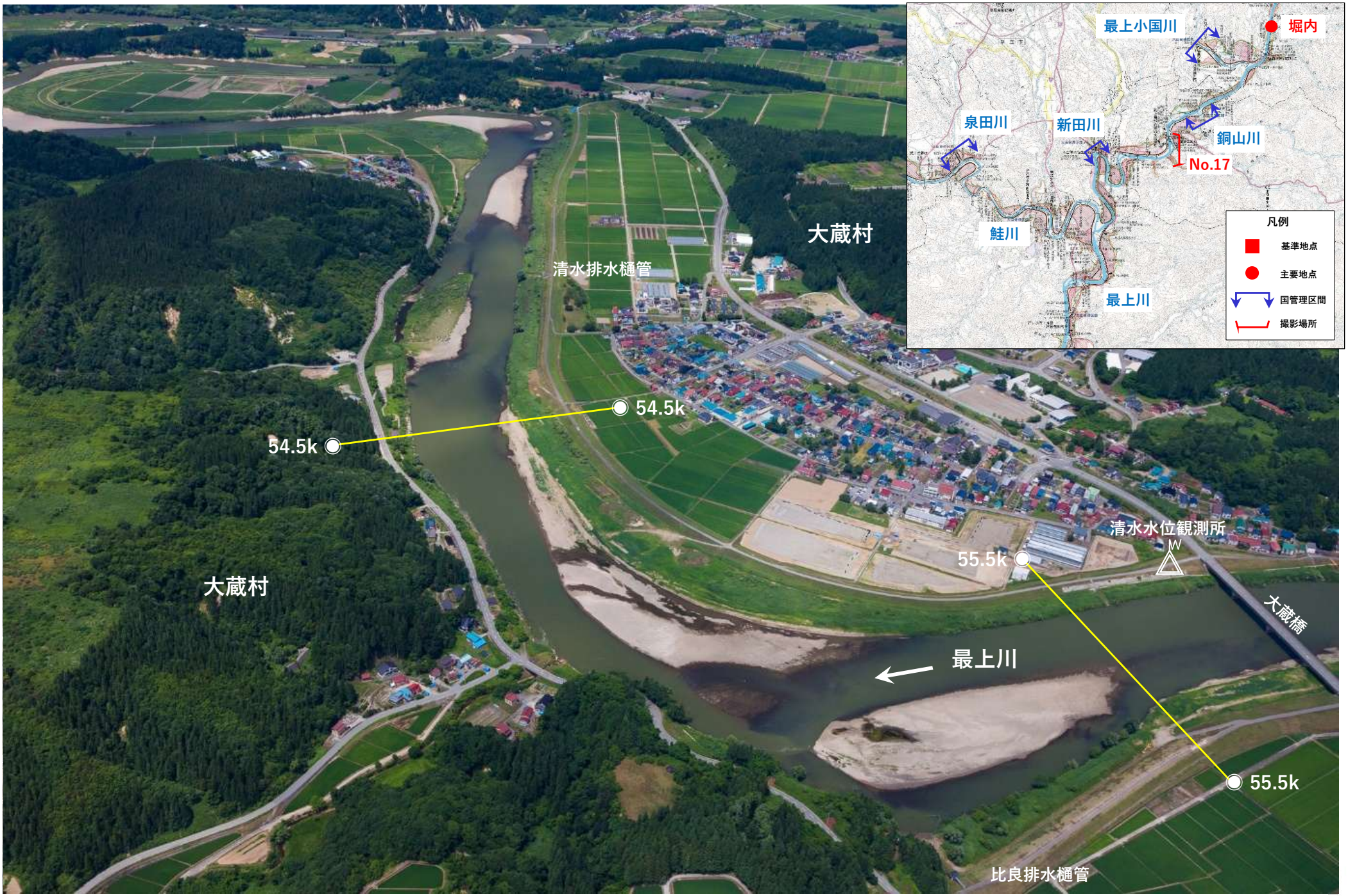

No.18　最上川　55.5k～56.5k付近

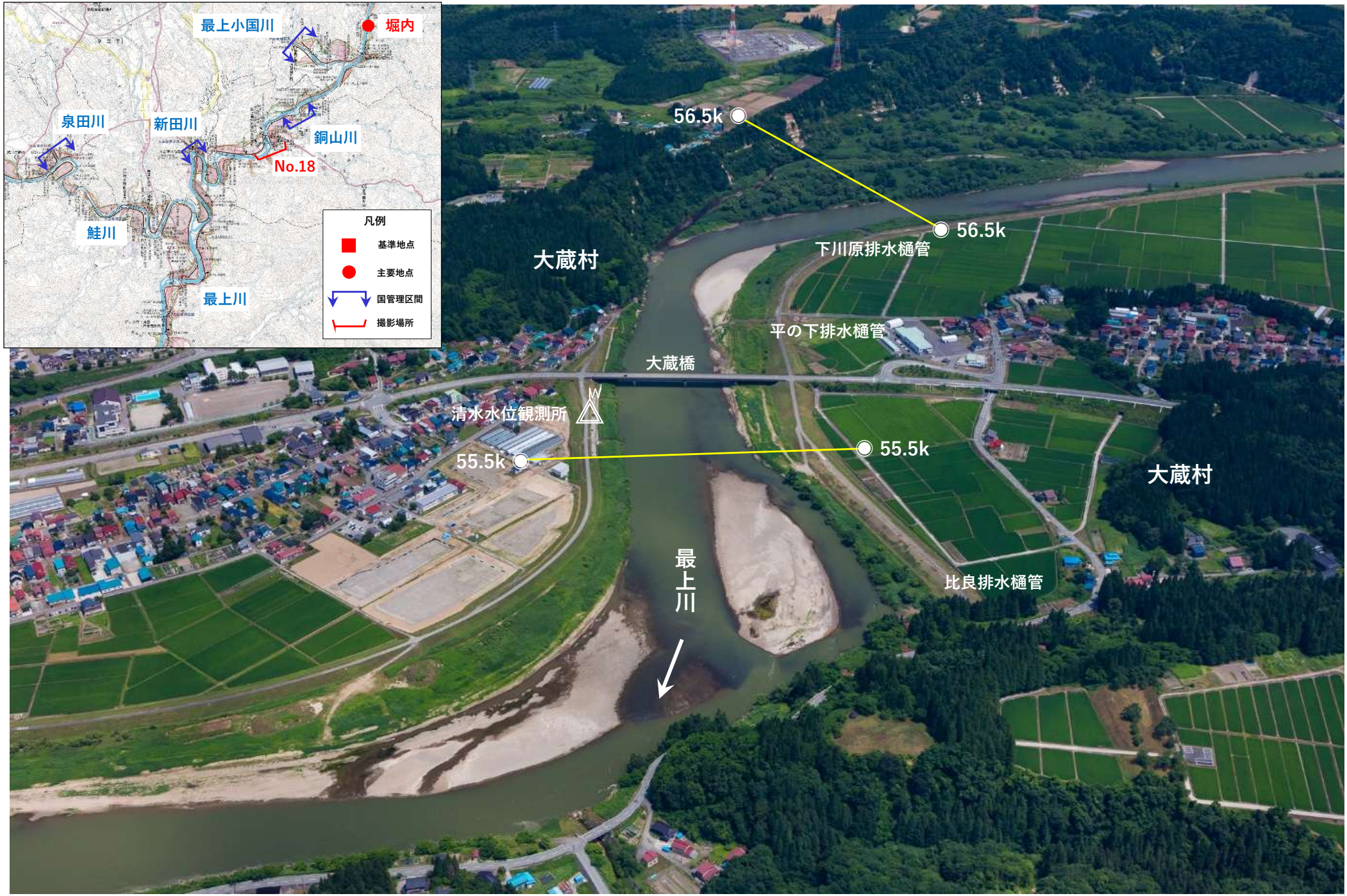

No.19　最上川　56.5k～57.5k付近

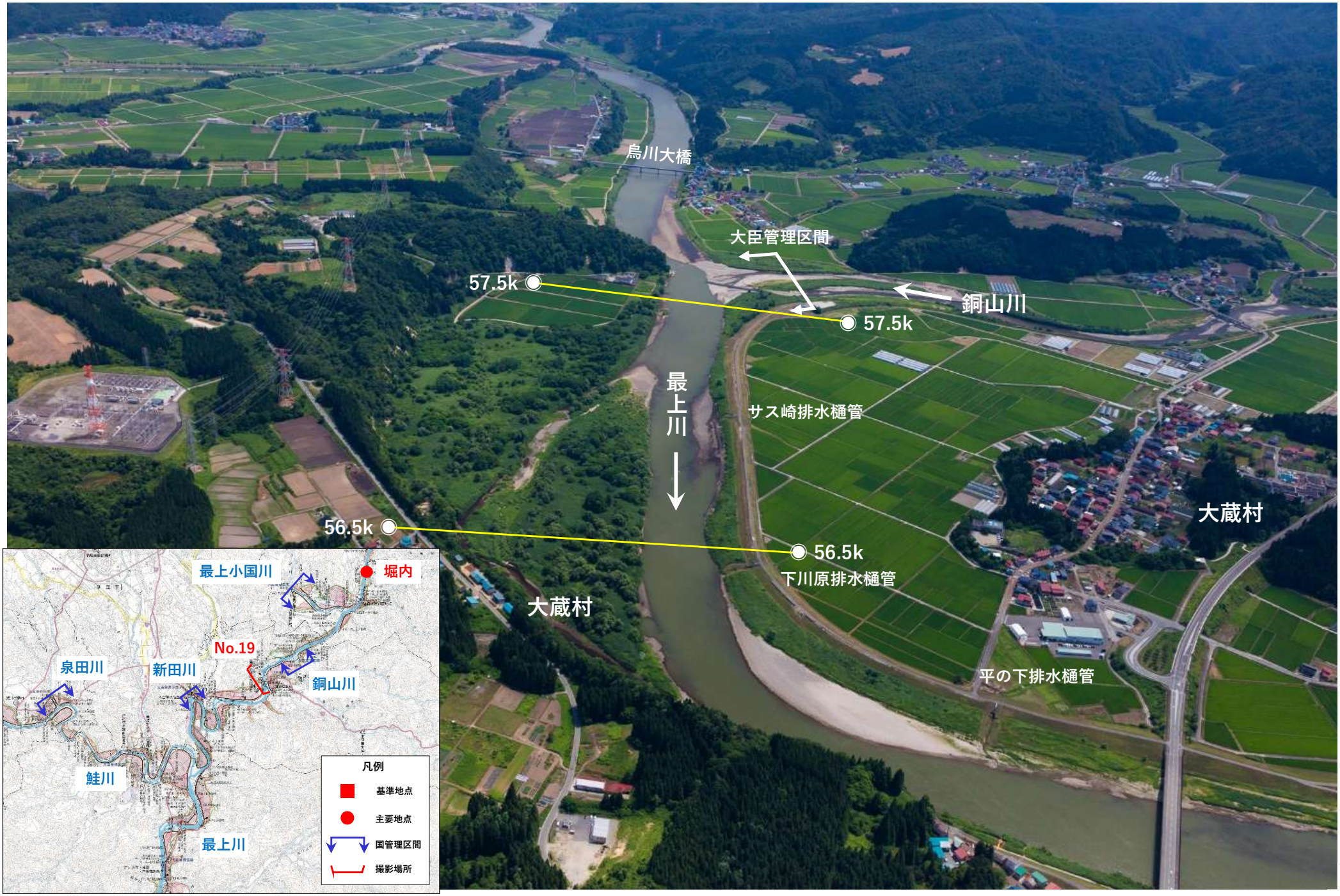

No. 20　最上川　58. 5k～59. 5k付近

No. 21　最上川　60. 5k付近

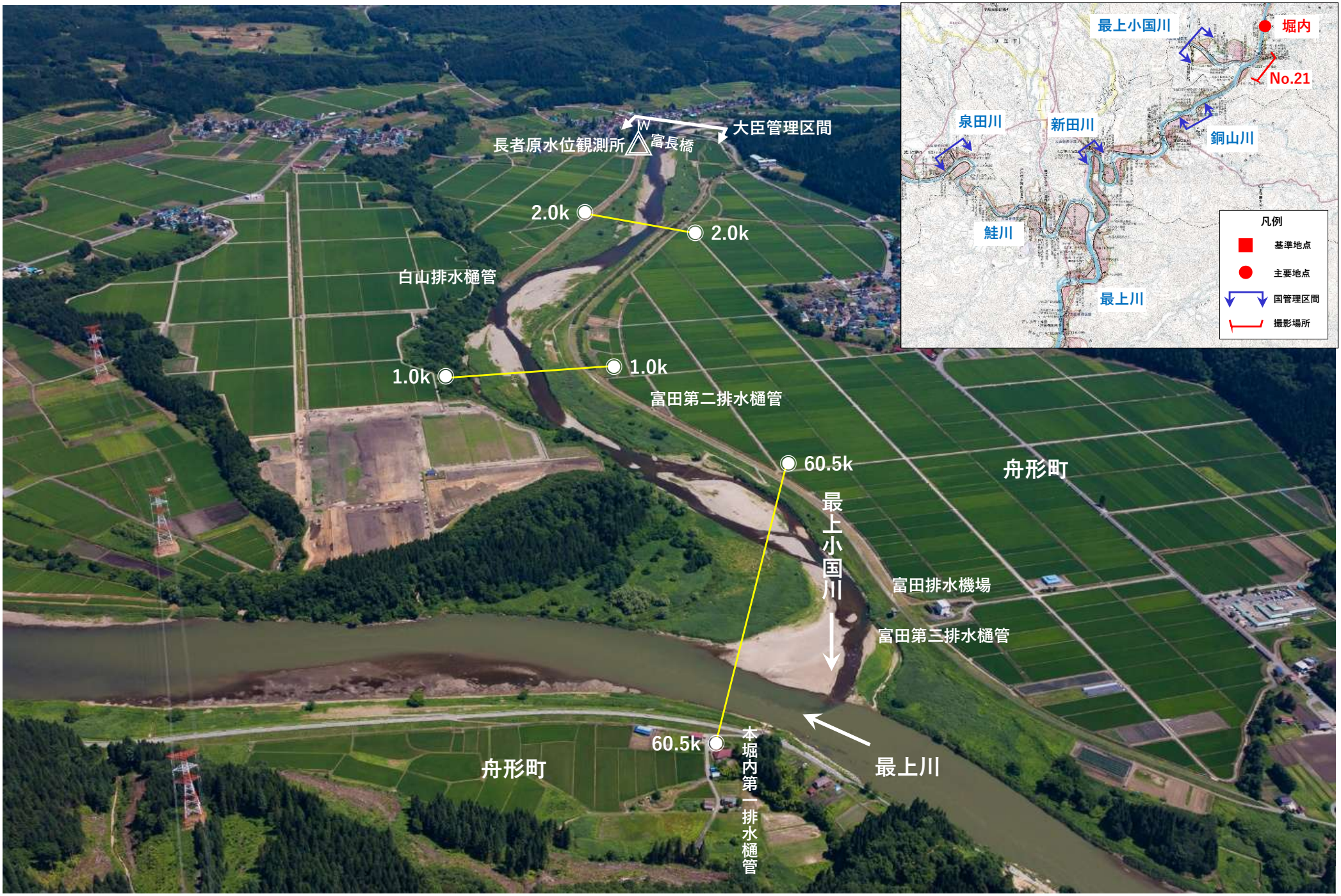

No. 22　最上川　61.5k～62.5k付近

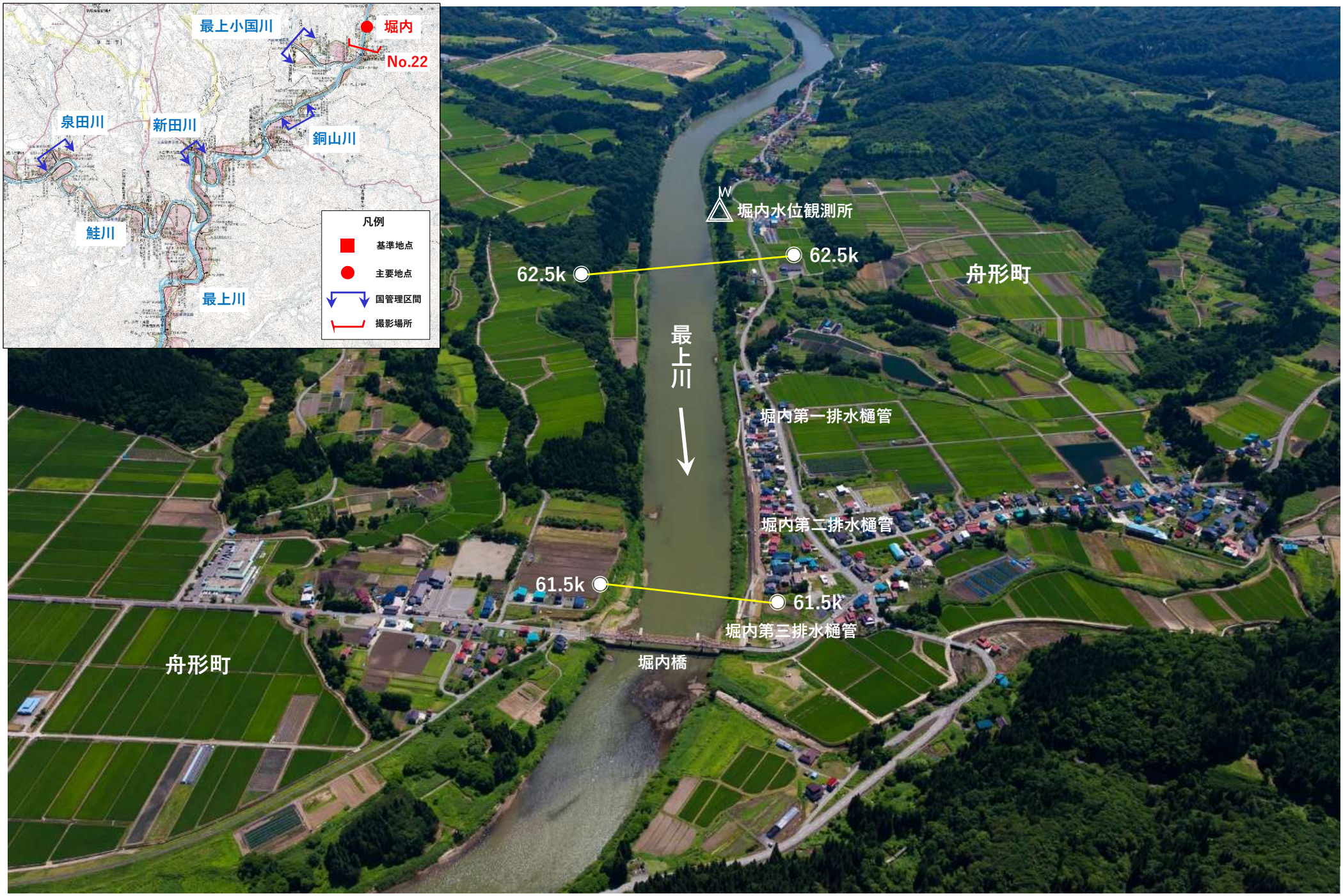

No. 23　最上川　63. 5k～64. 5k付近

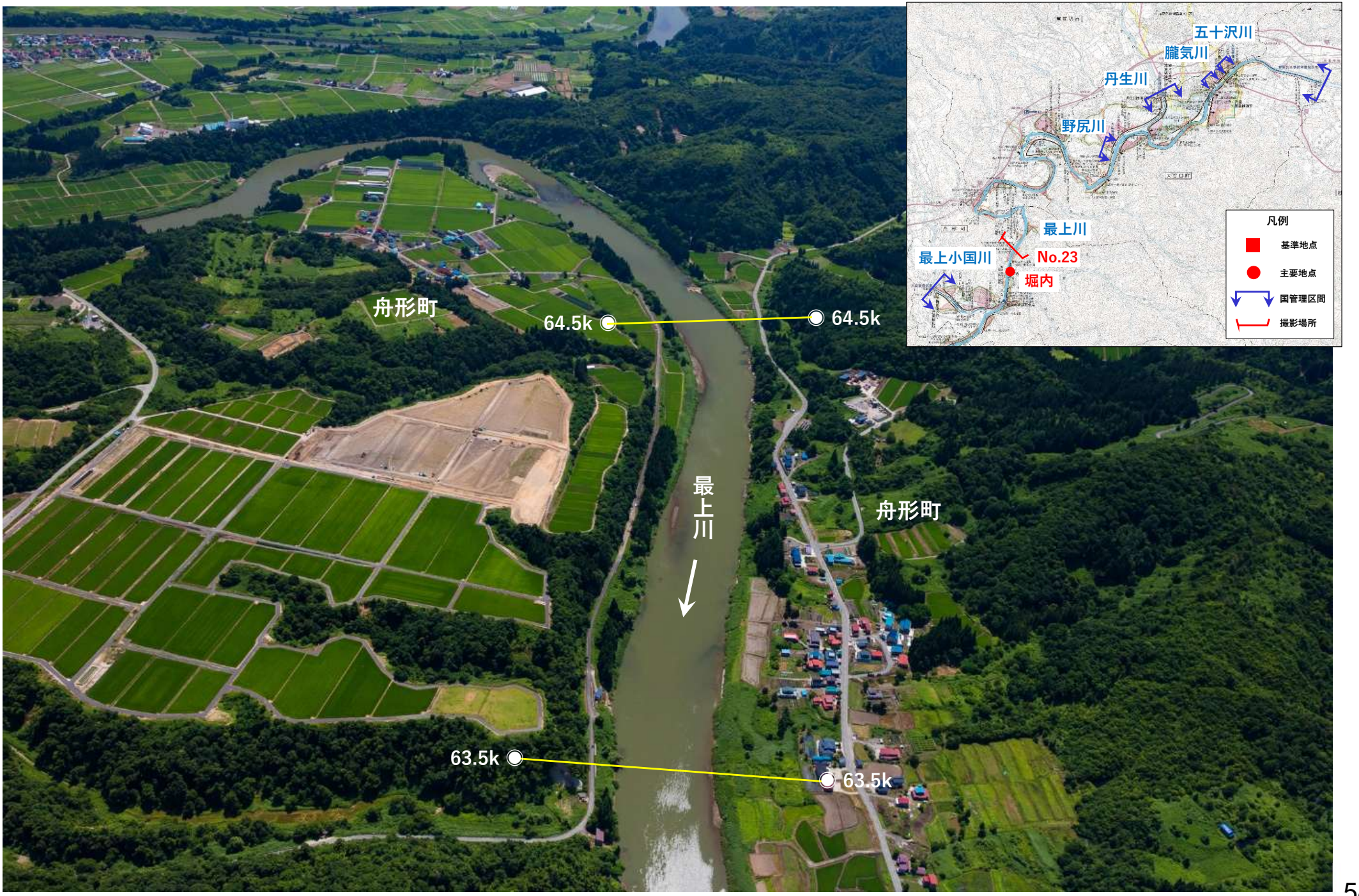

No. 24　最上川　65. 5k～66. 5k付近

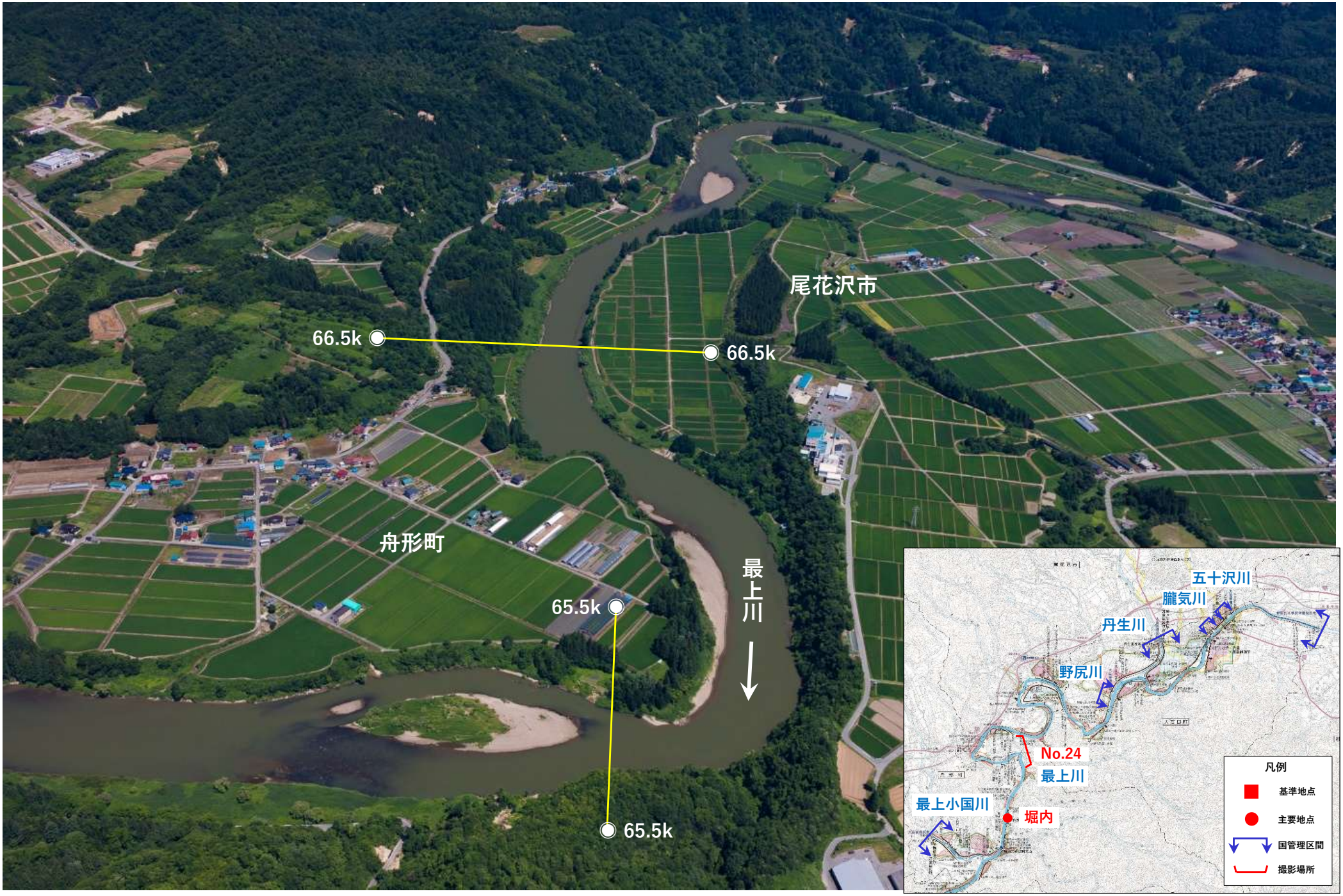

No. 25　最上川　67. 5k付近

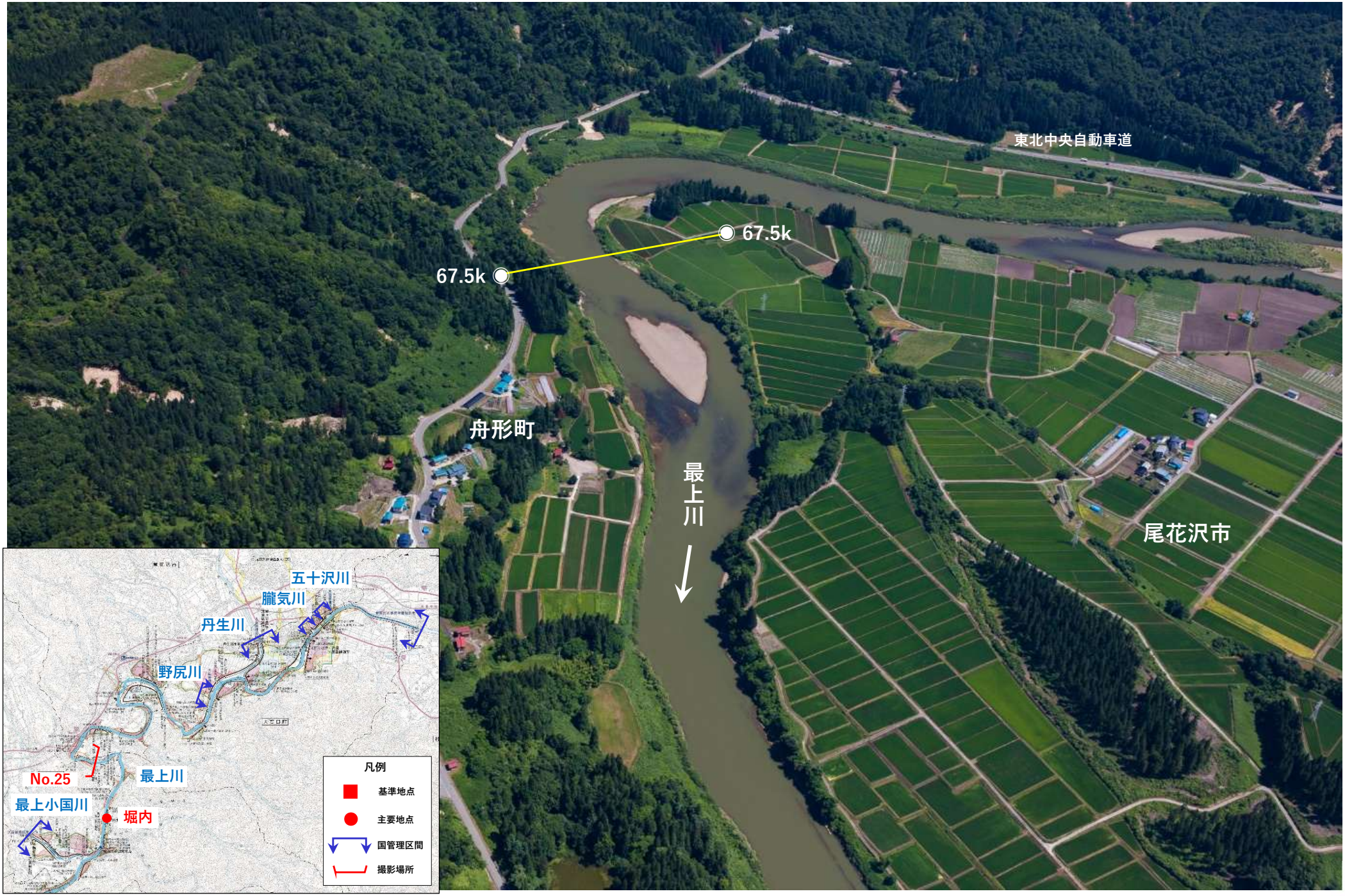

No. 26　最上川　68. 5k～69. 5k付近

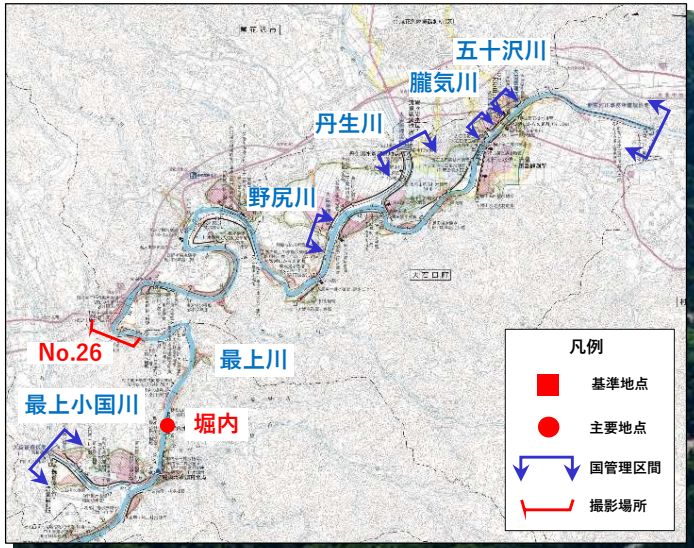

69.5k
69.5k
猿羽根大橋
尾花沢市
68.5k
68.5k
東北中央自動車道
最上川

No. 27　最上川　69. 5k～70. 5k付近

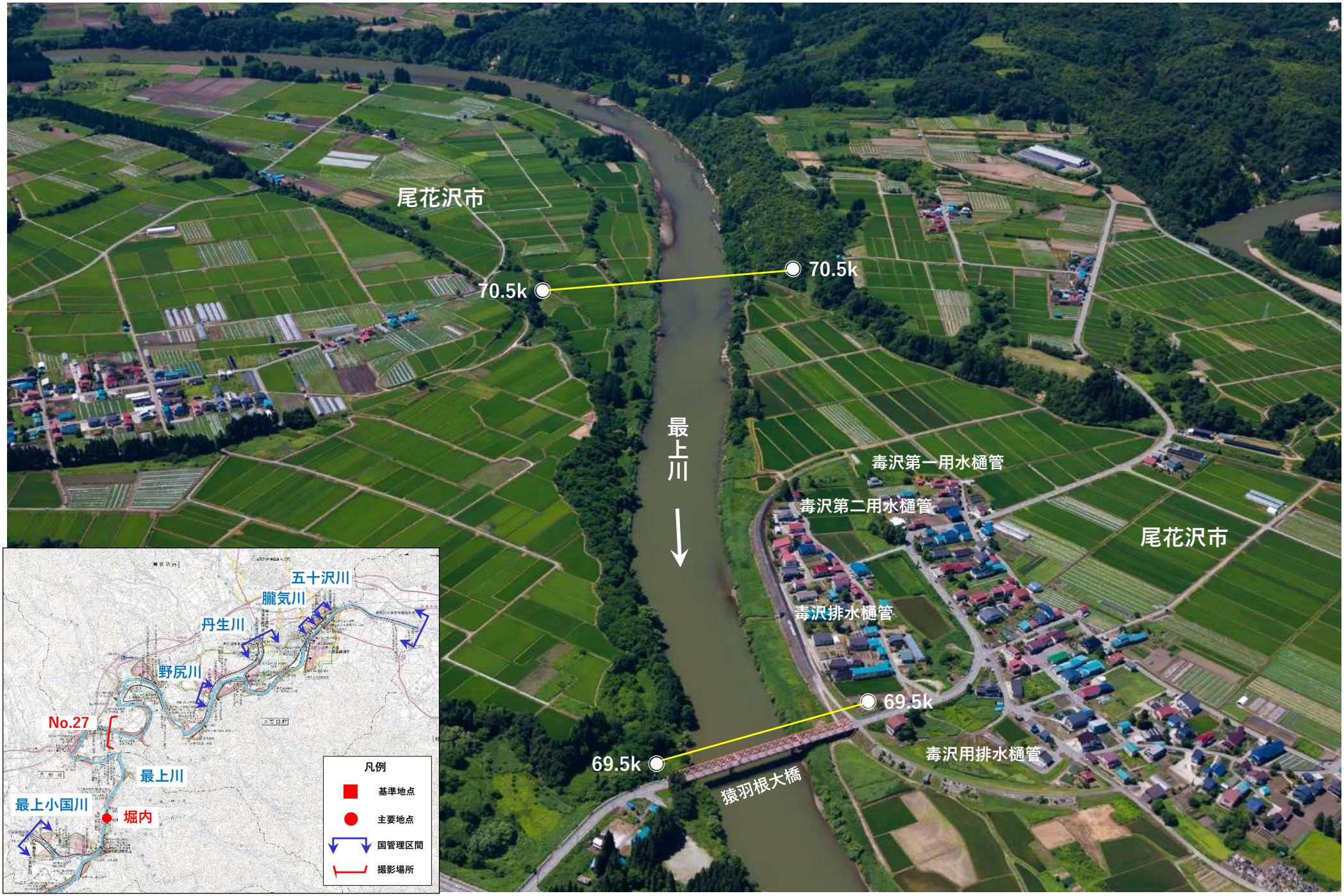

No. 28　最上川　71. 5k～72. 5k付近

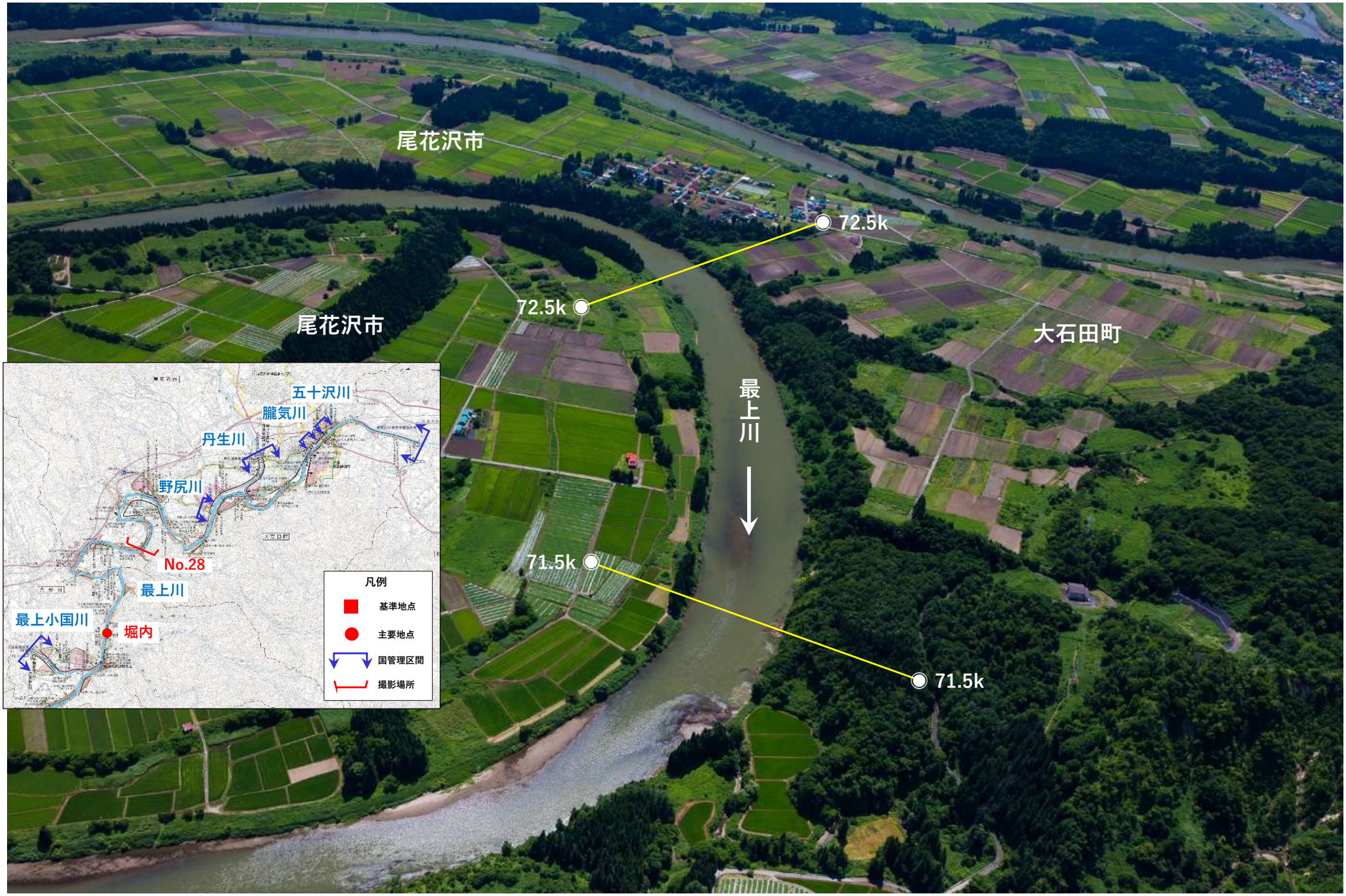

No. 29　最上川　73. 5k付近

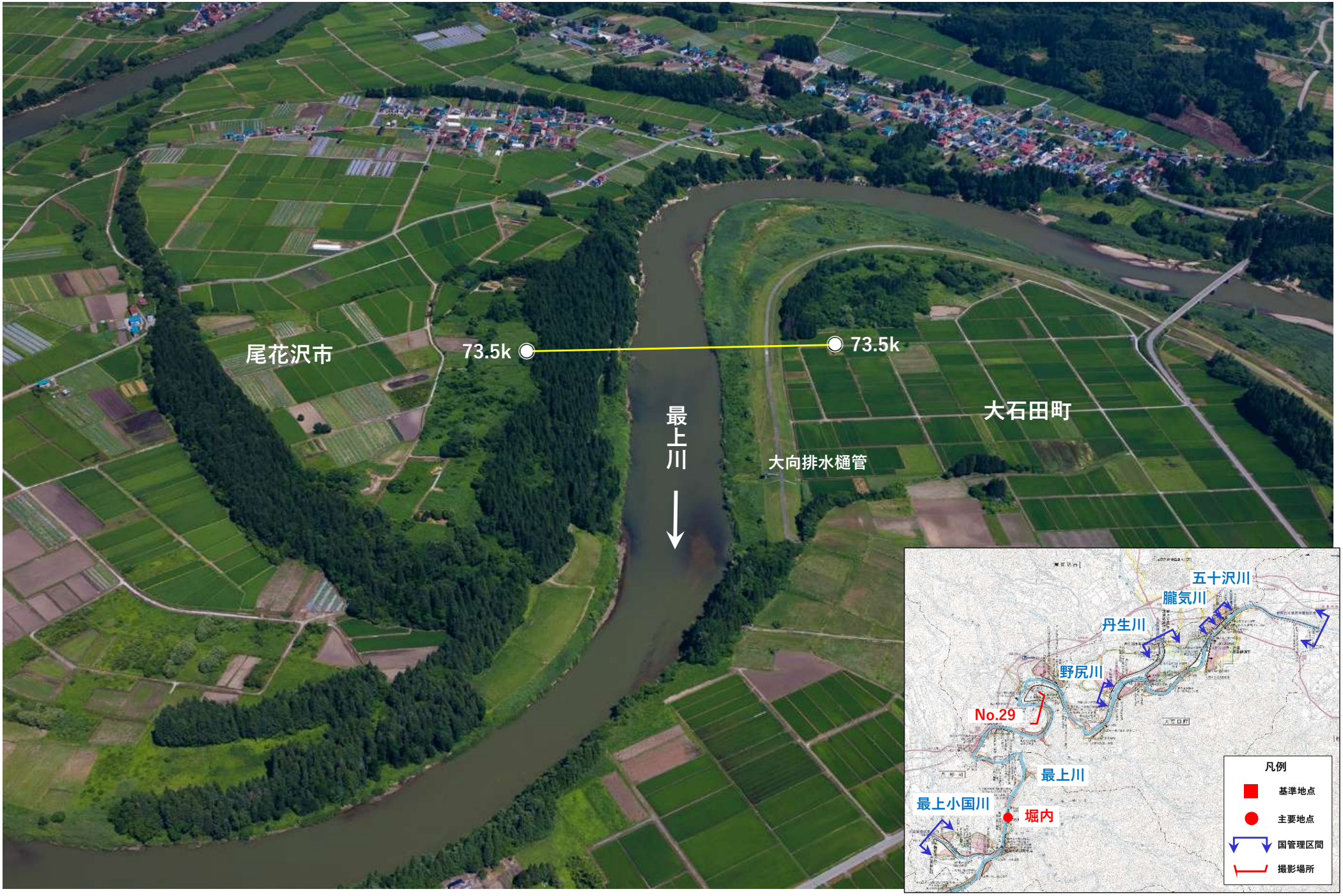

No. 30　最上川　74. 5k付近

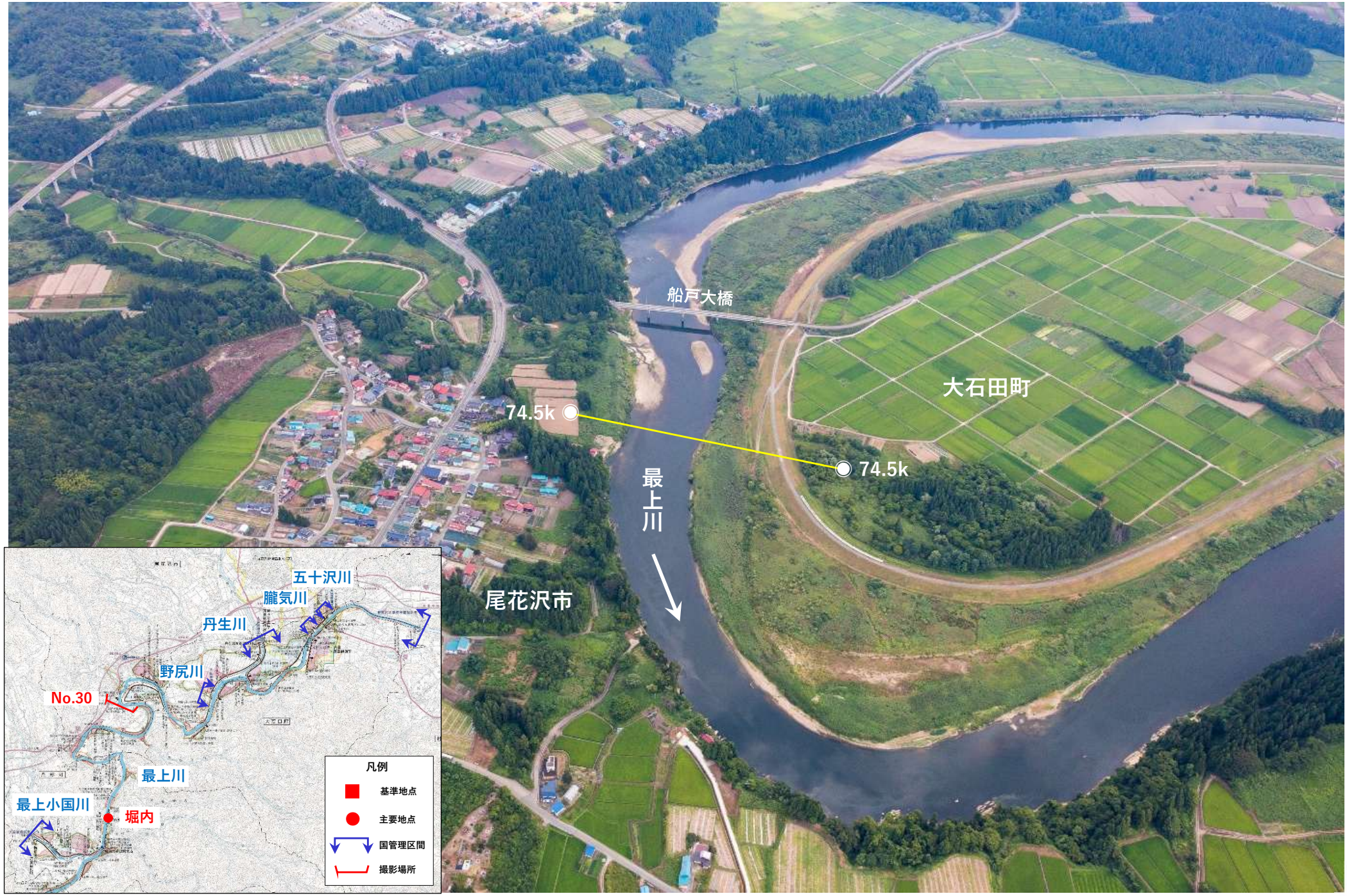

No. 31　最上川　75. 5k～76. 5k付近

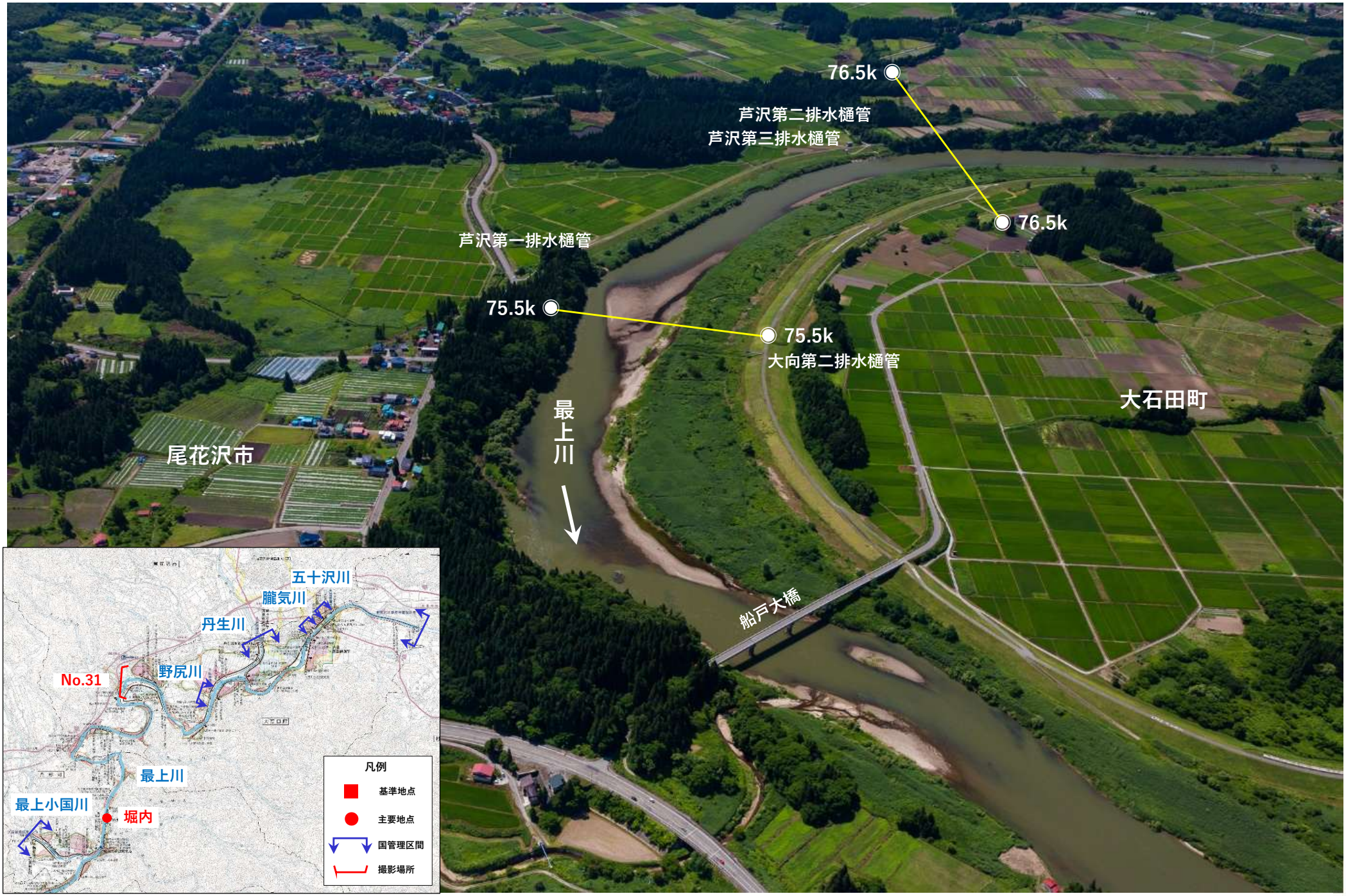

No.32　最上川　77.5k付近

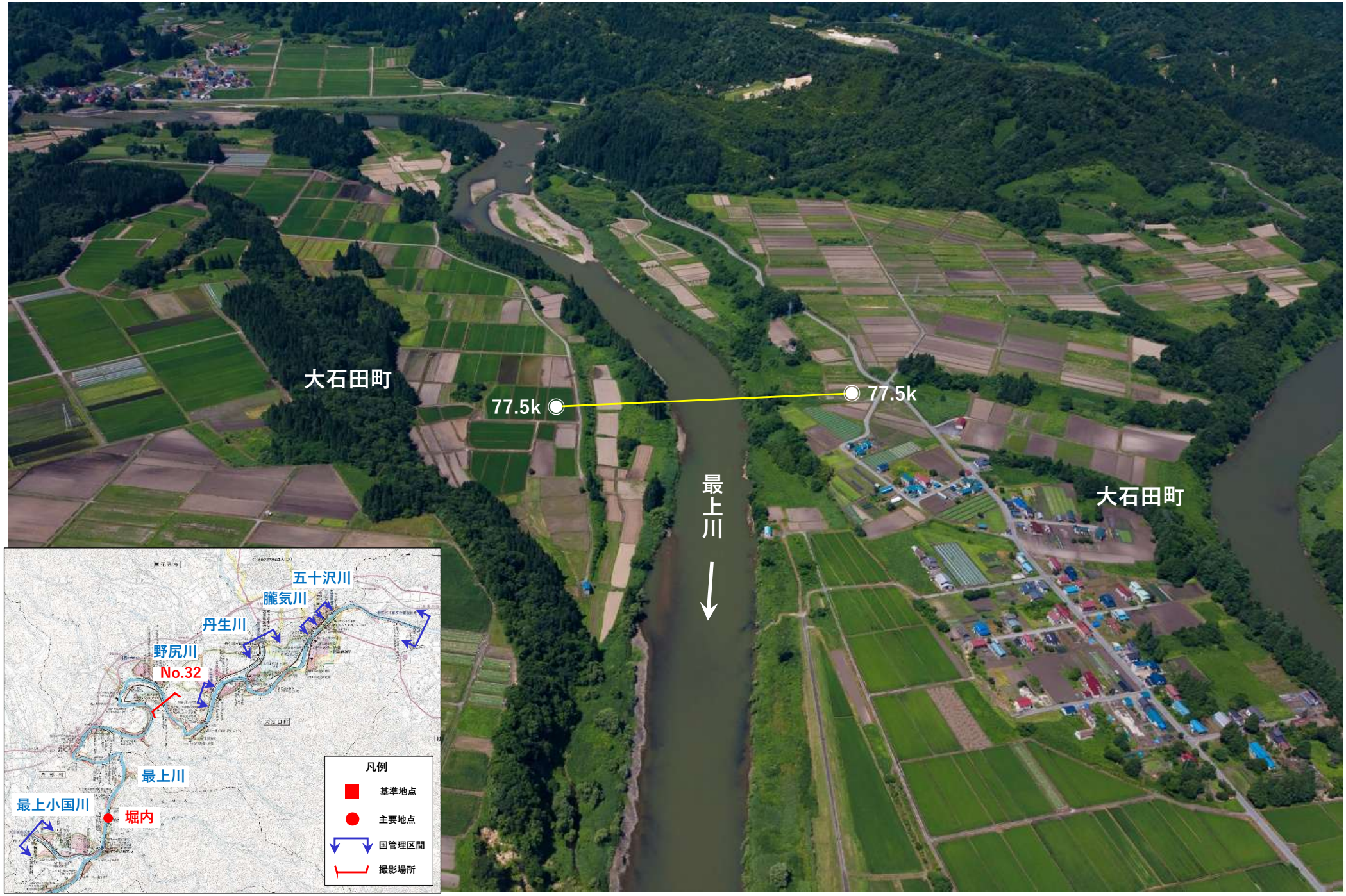

No.33　最上川　78.5k～79.5k付近

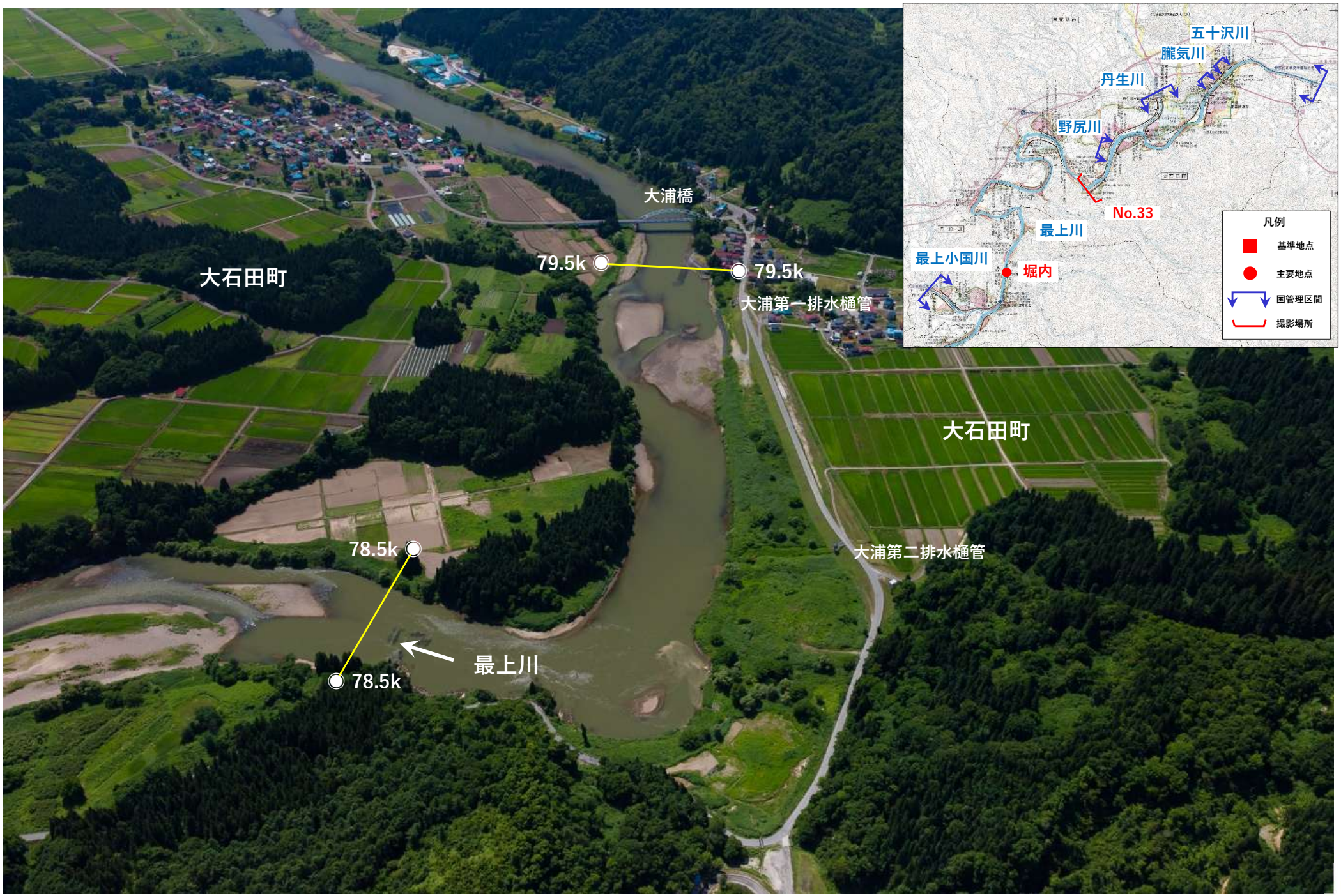

No. 34　最上川　80. 5k付近

No. 35　最上川　81.5k～82.5k付近

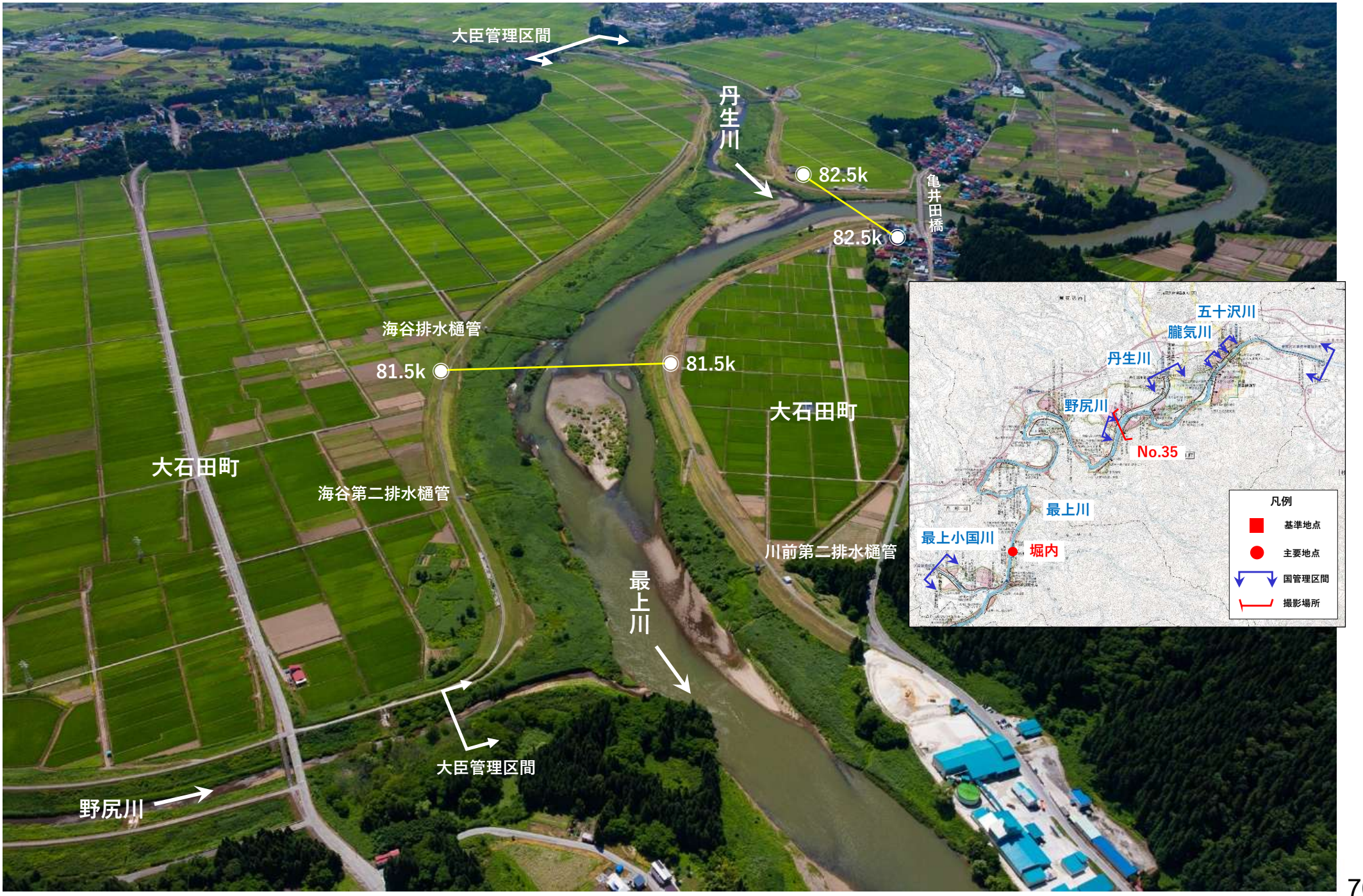

No. 36　最上川　82. 5k付近

No.37　最上川　83.5k付近

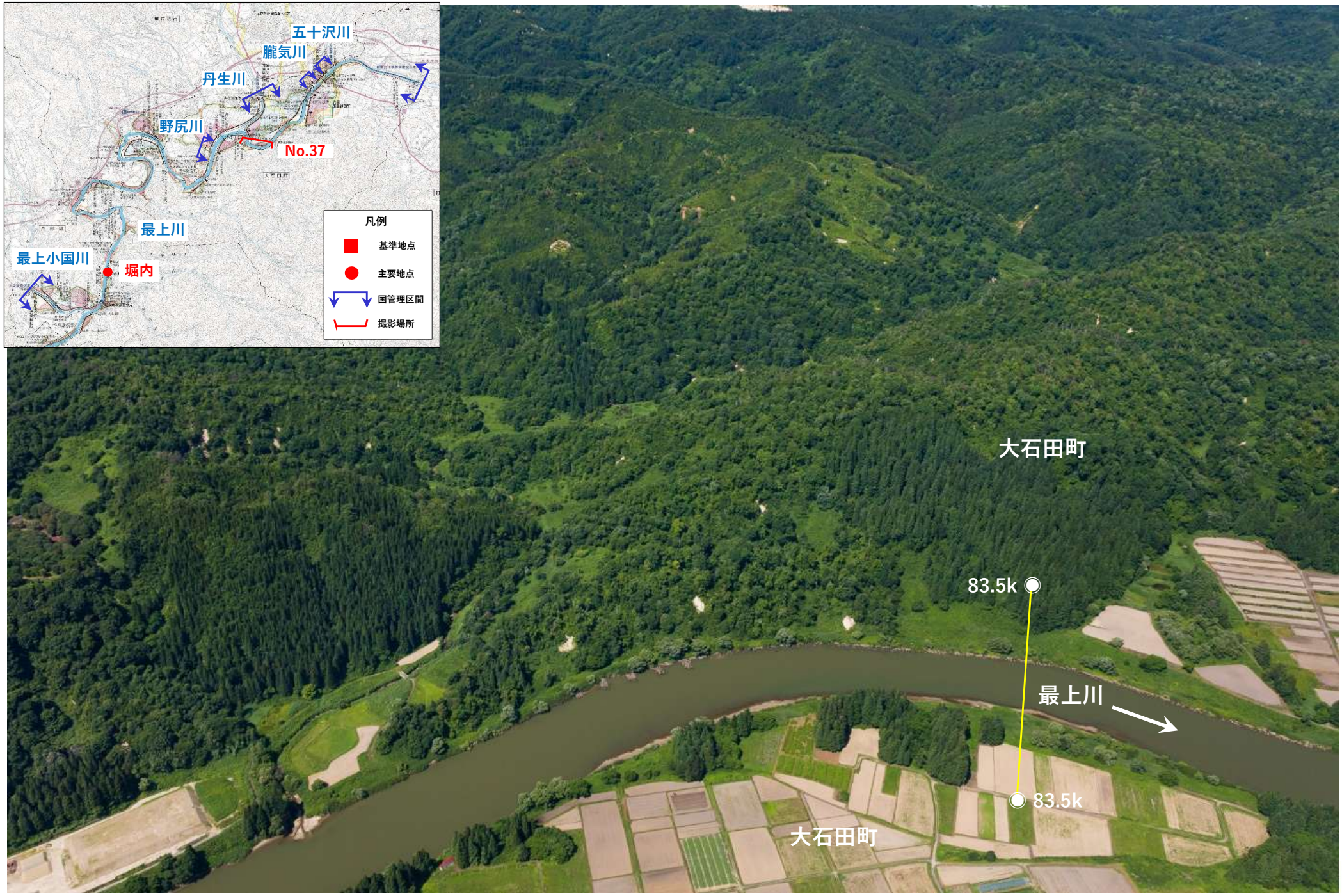

No.38　最上川　84.5k～85.5k付近

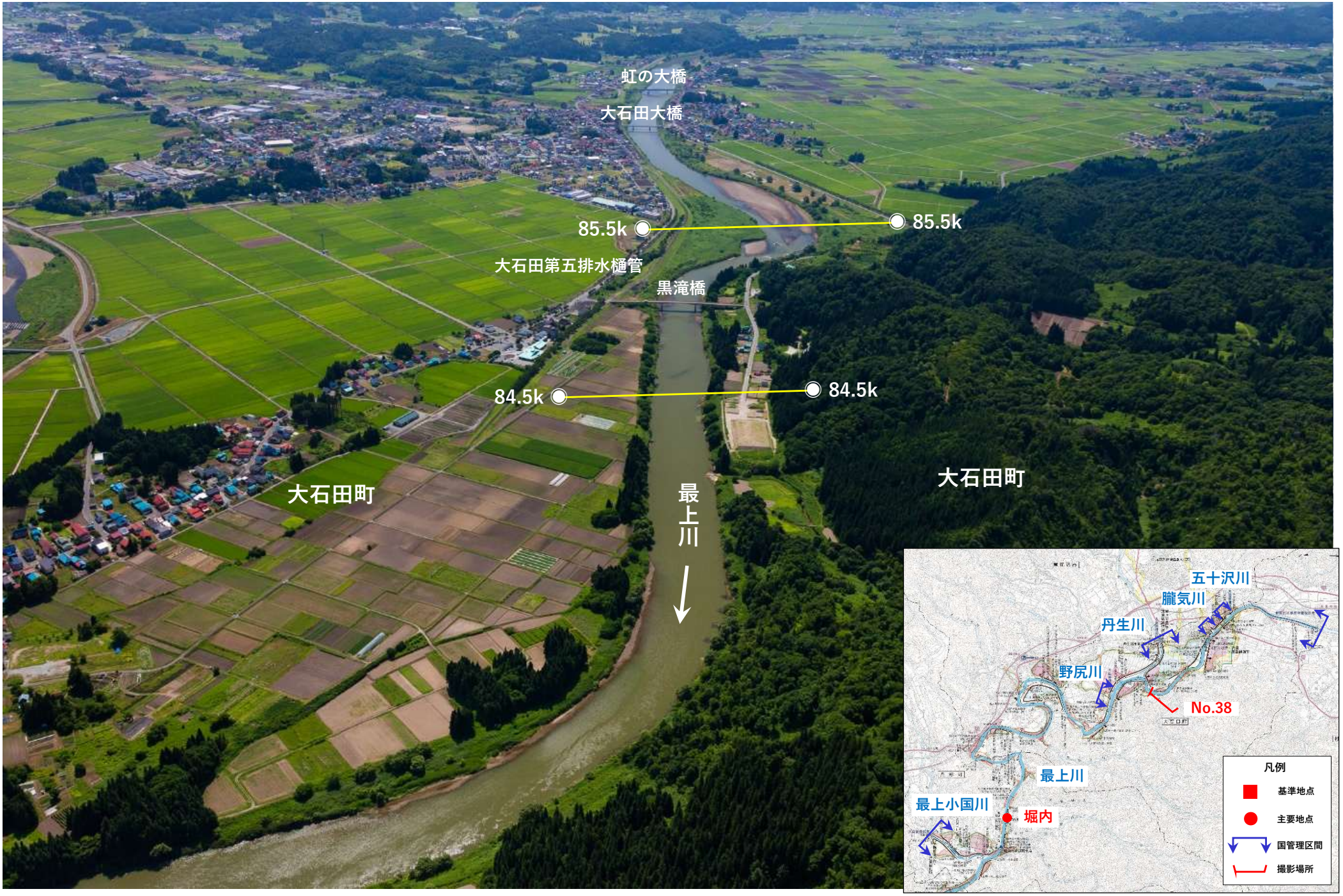

No. 39　最上川　85.5k～86.5k付近

No.40　最上川　86.5k～87.5k付近

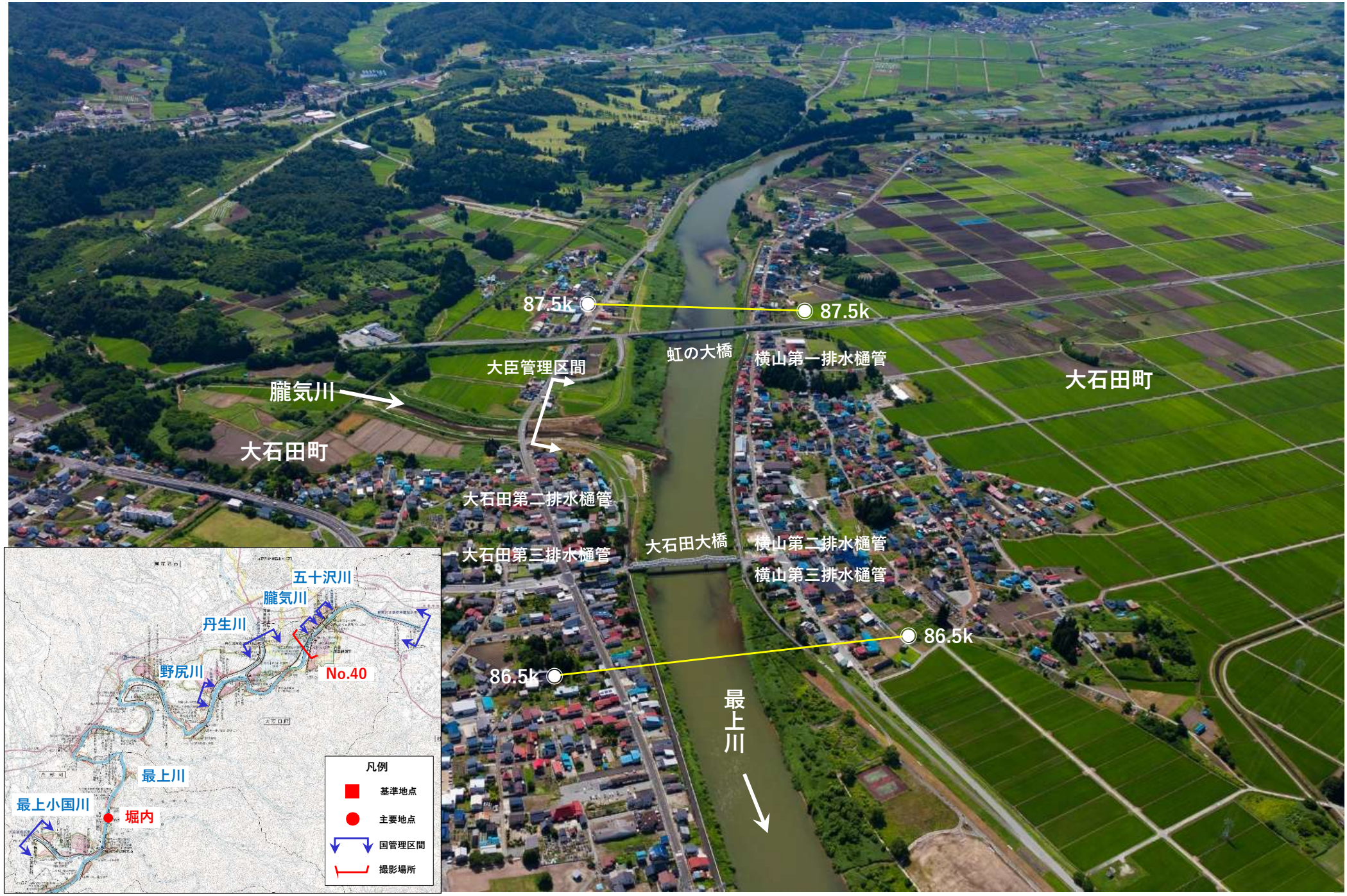

No. 41　最上川　87.5k～88.5k付近

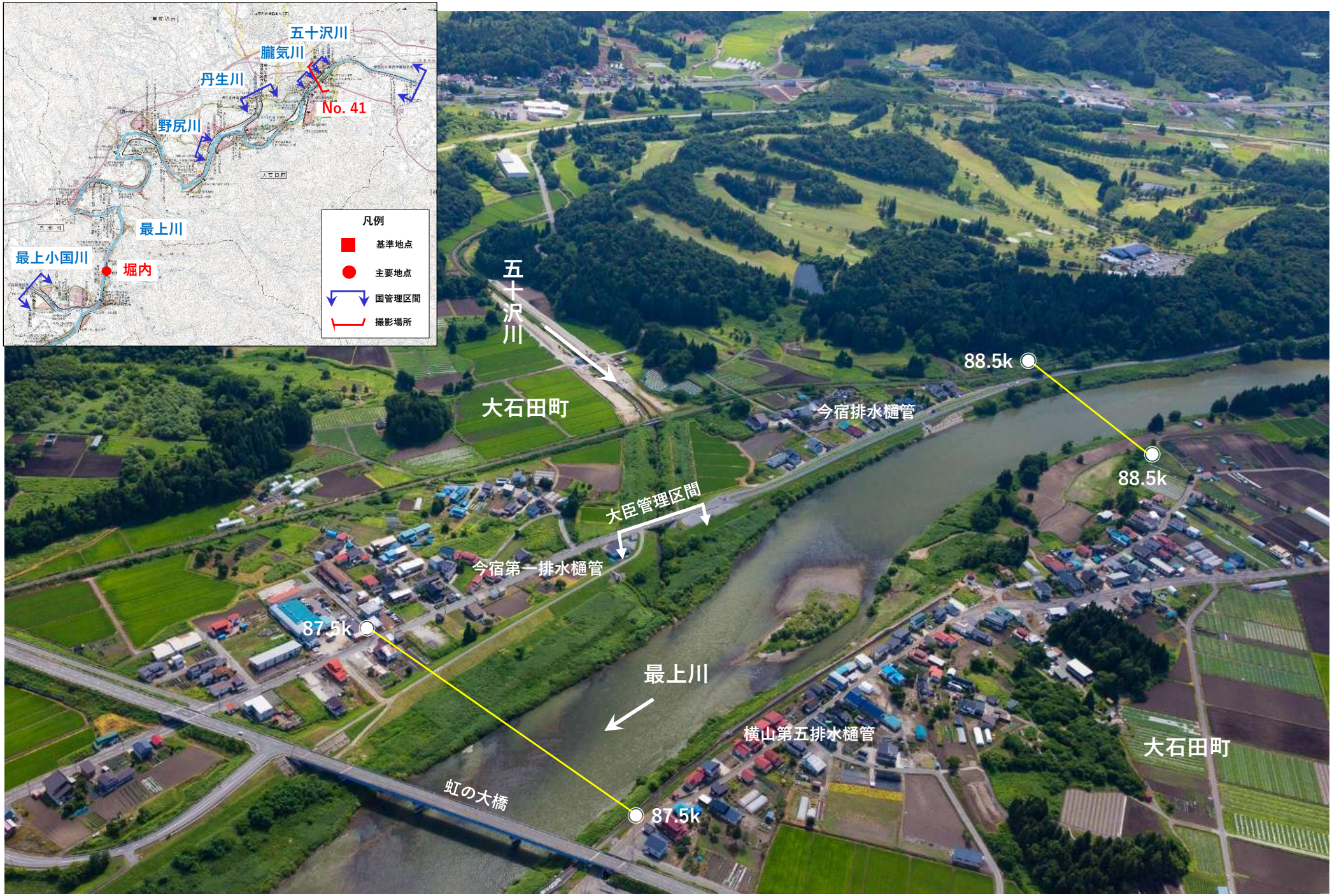

最上川水系　上流部
（令和元年９月撮影）

No. 1　最上川　90.0k付近

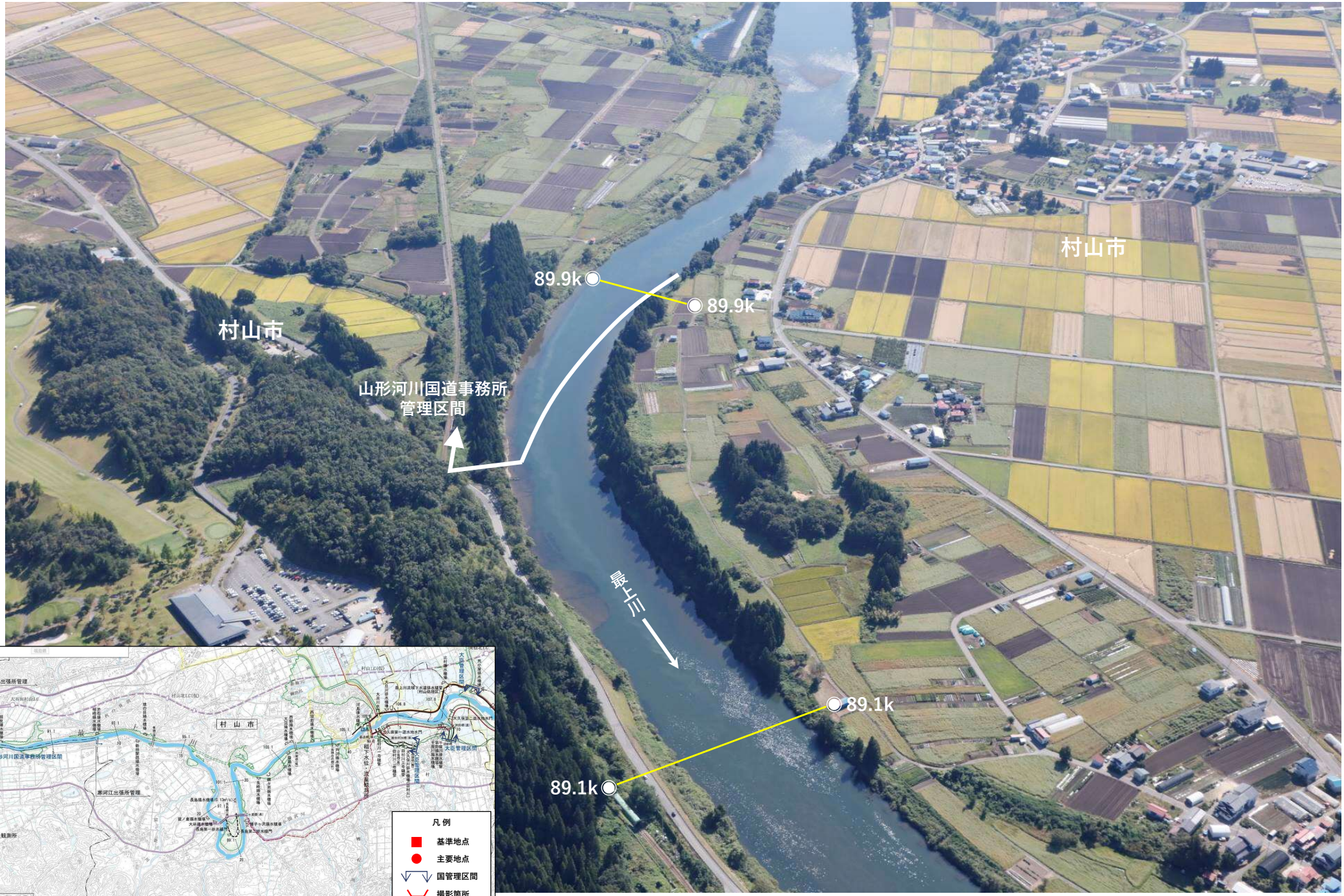

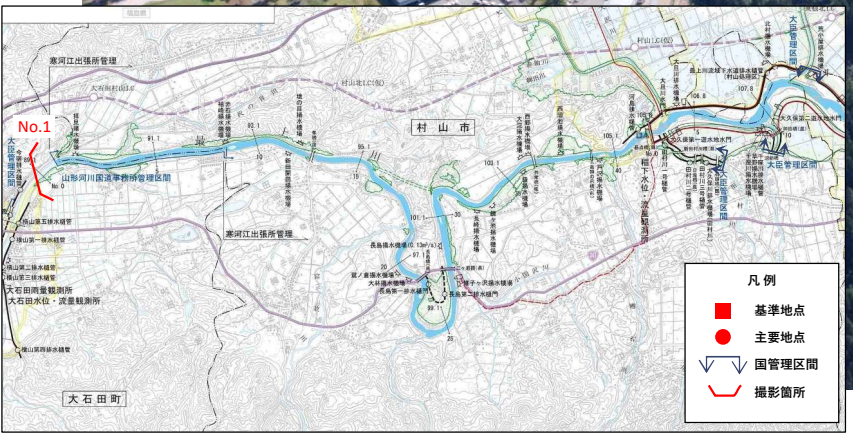

No. 2　最上川　91.0k付近

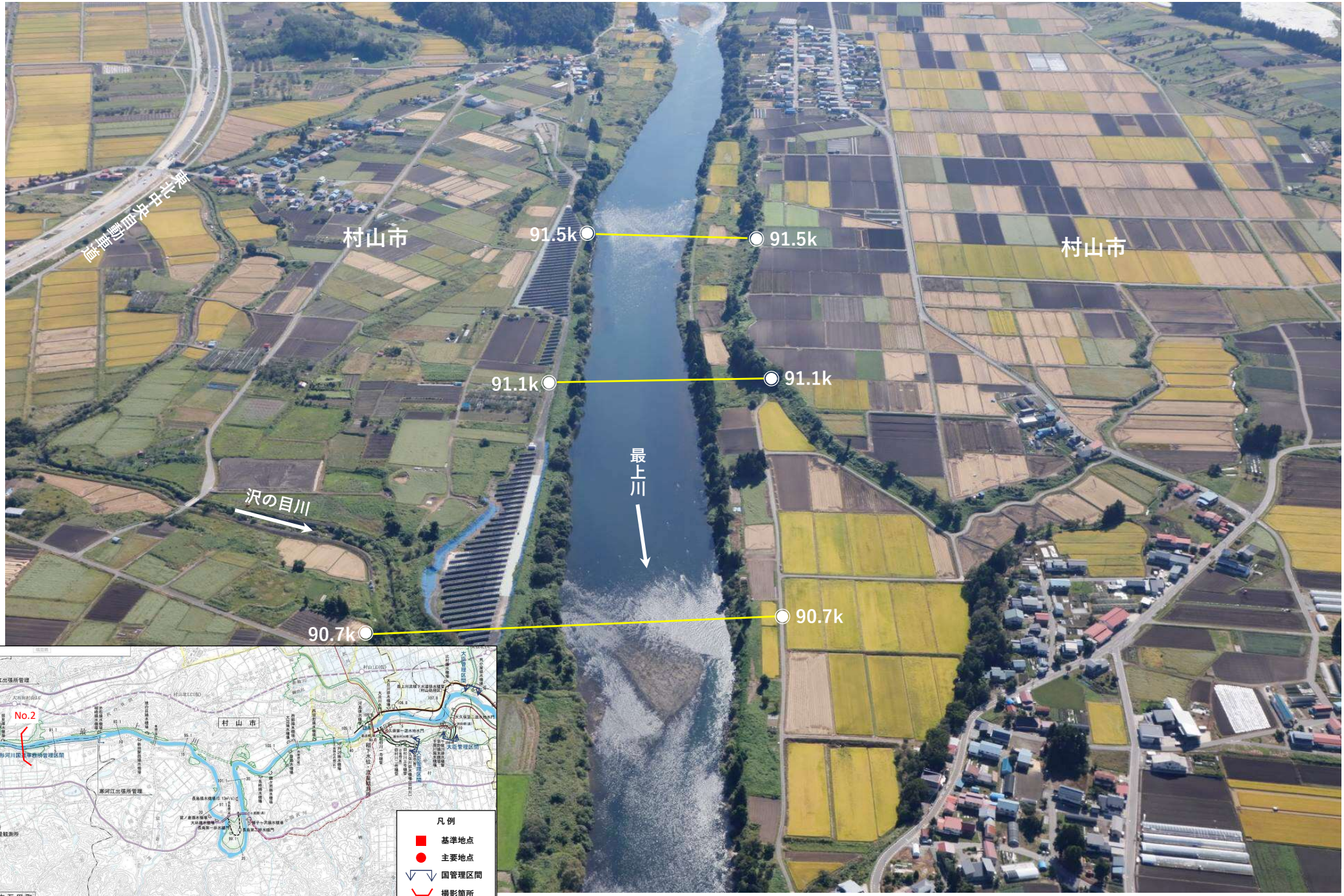

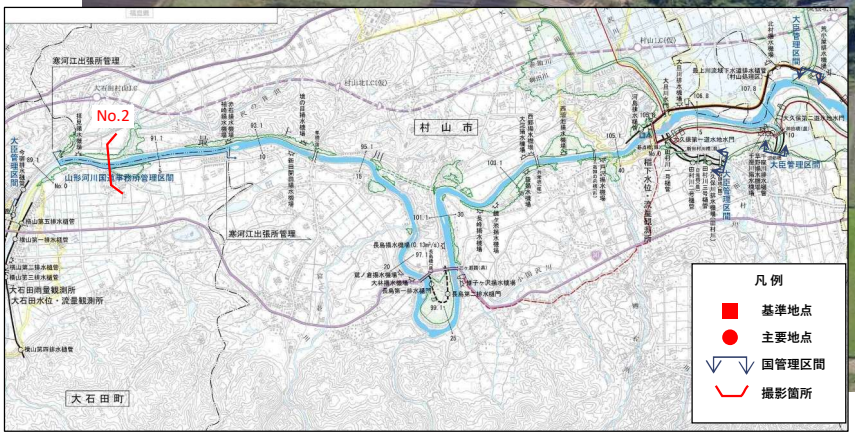

No. 3　最上川　92.0k付近

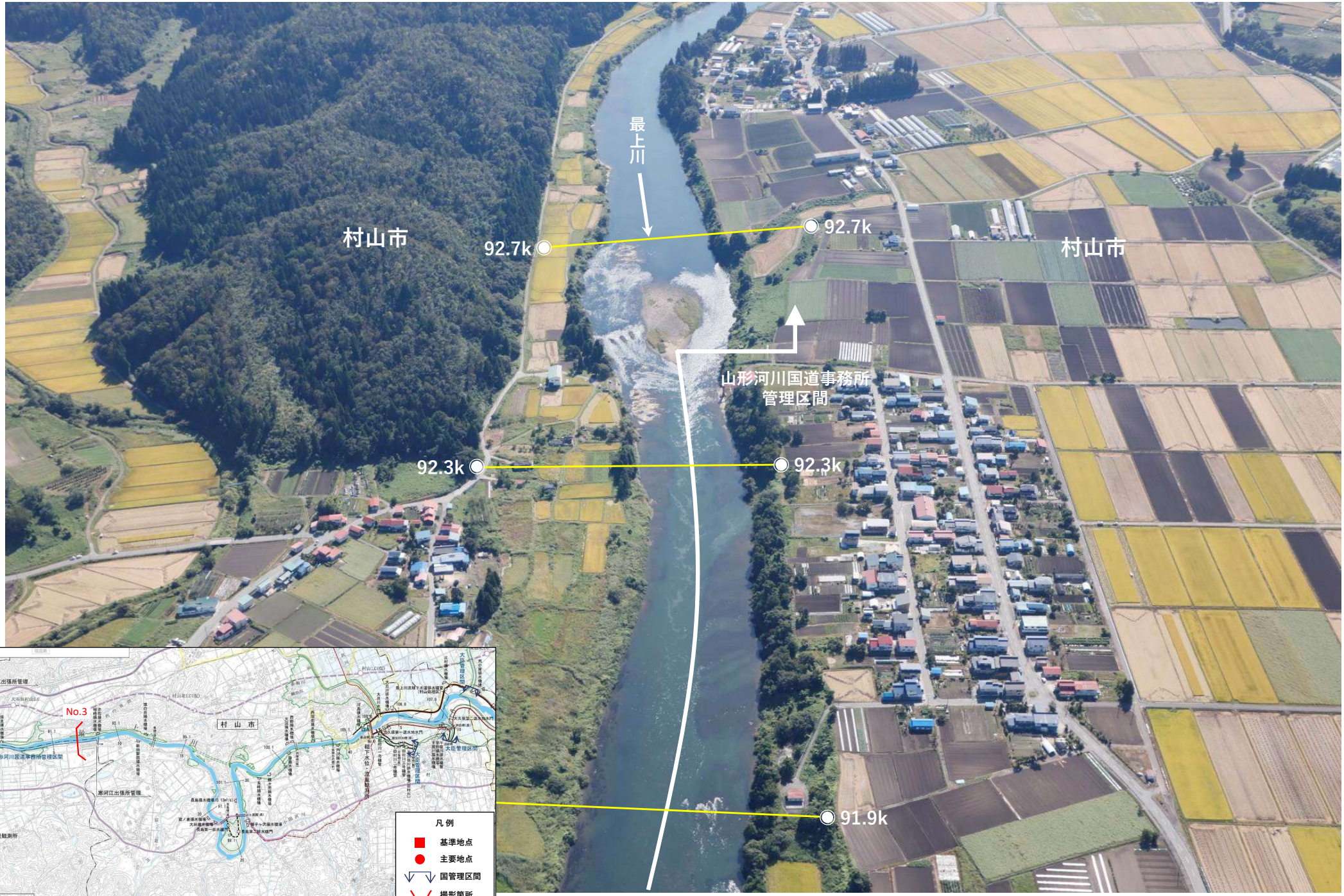

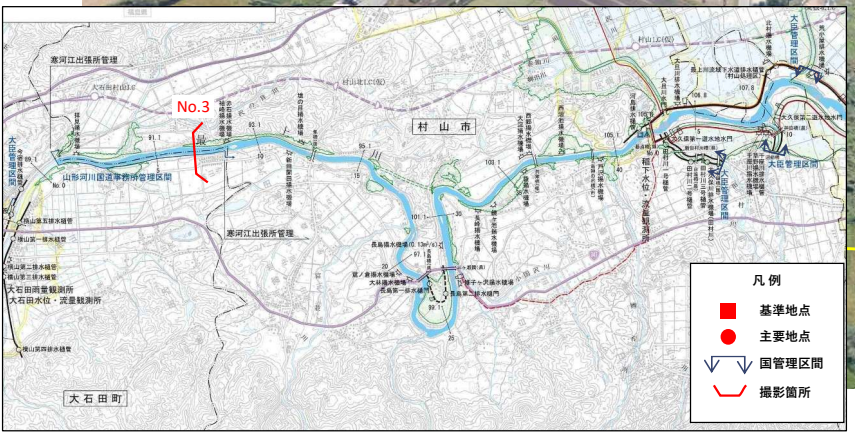

No. 4　最上川　93.0k～94.0k付近

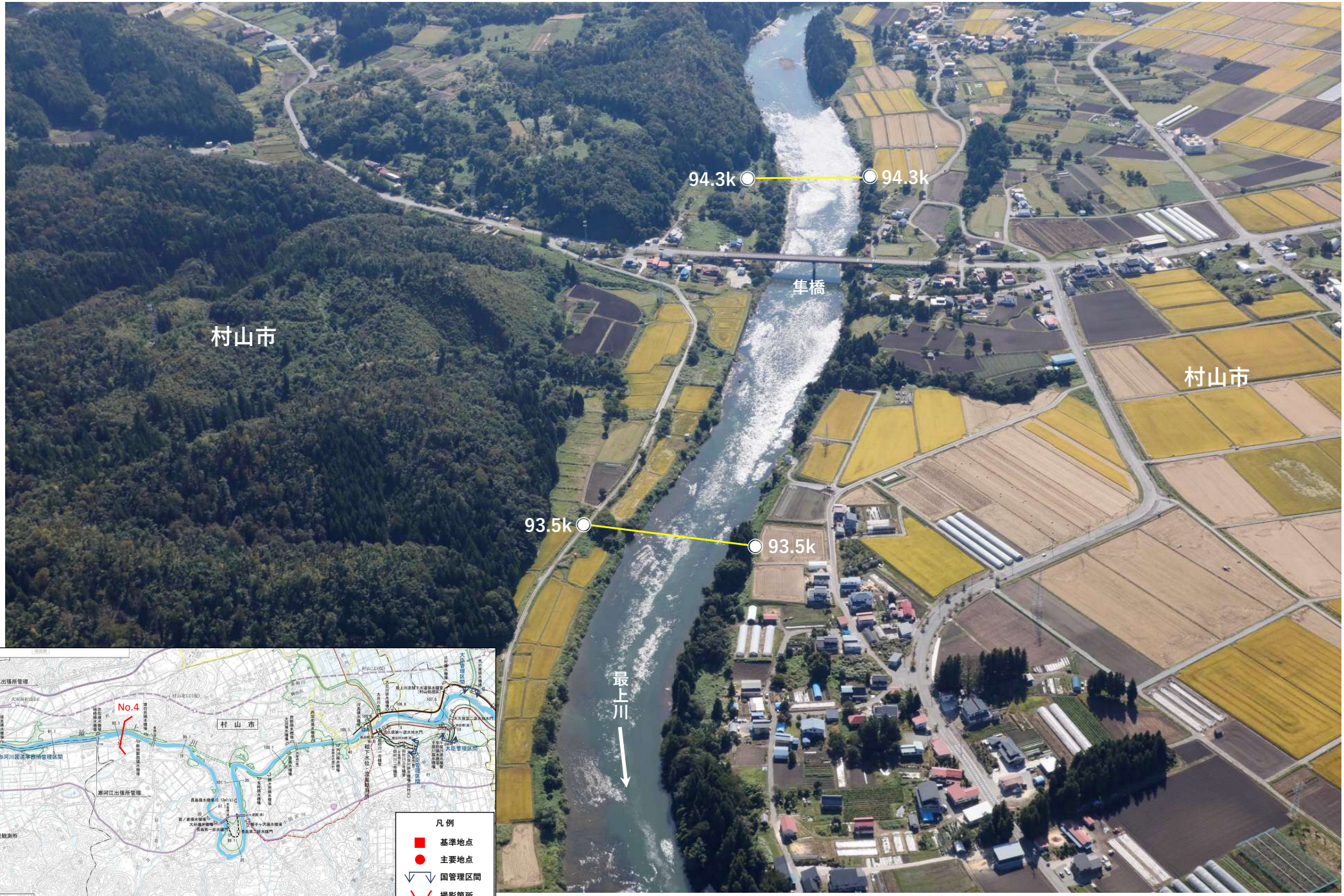

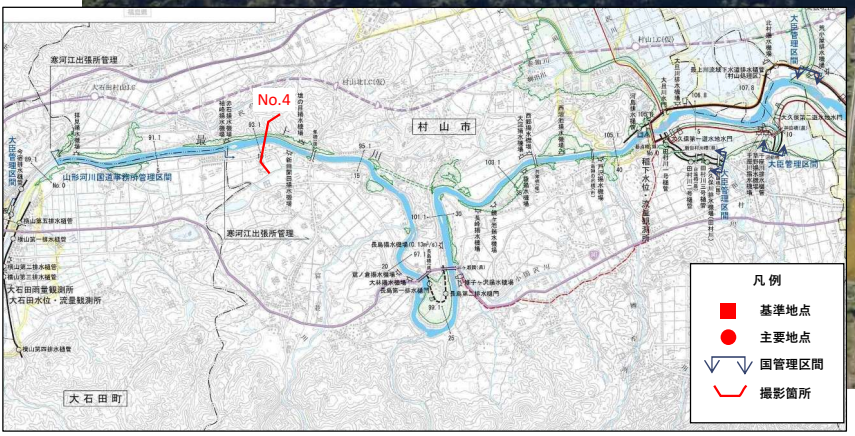

No. 5　最上川　95.0k付近

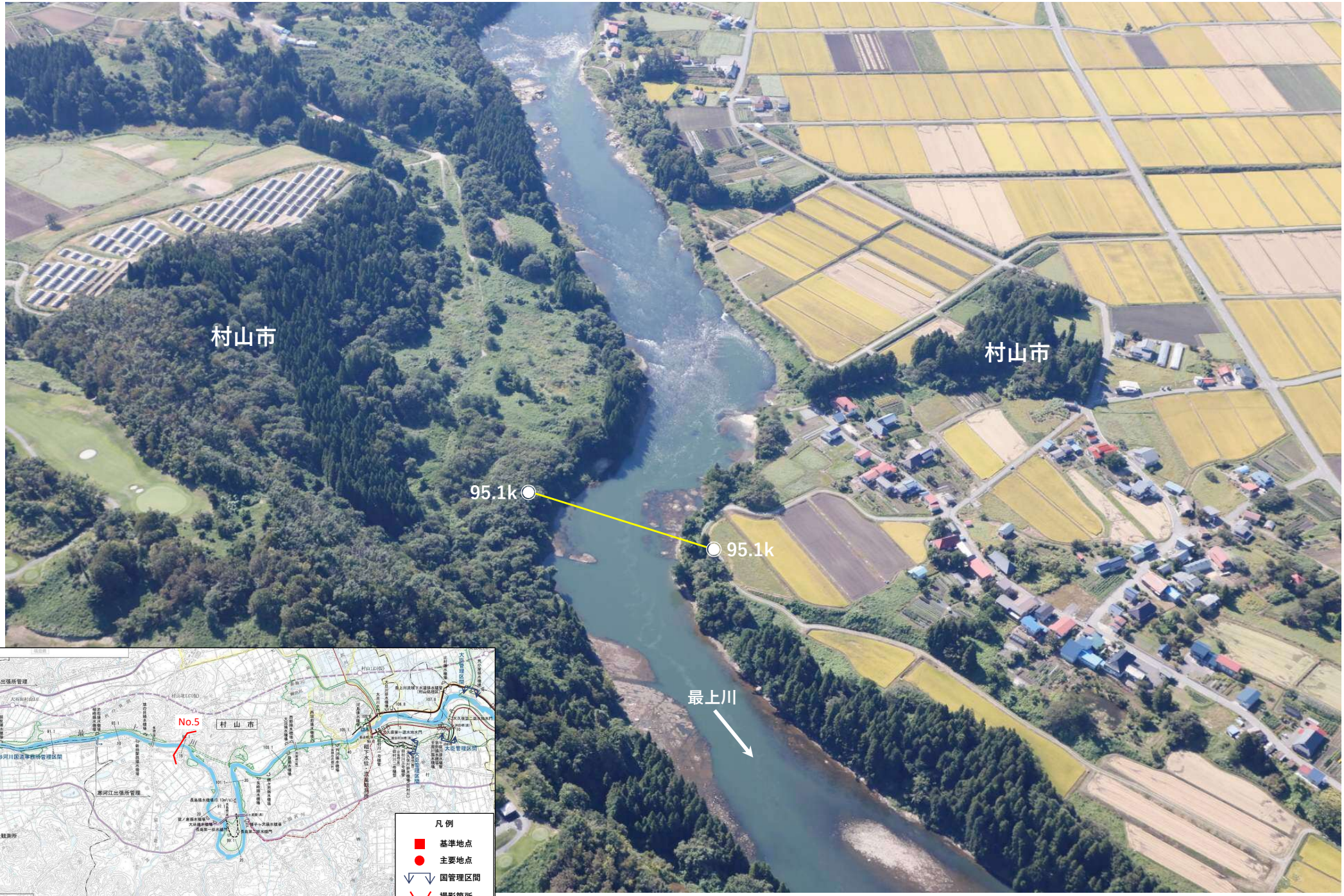

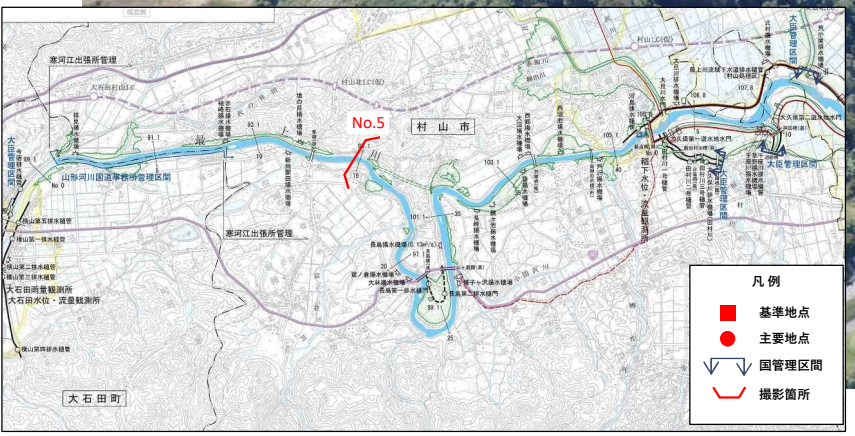

No. 6　最上川　96.0k付近

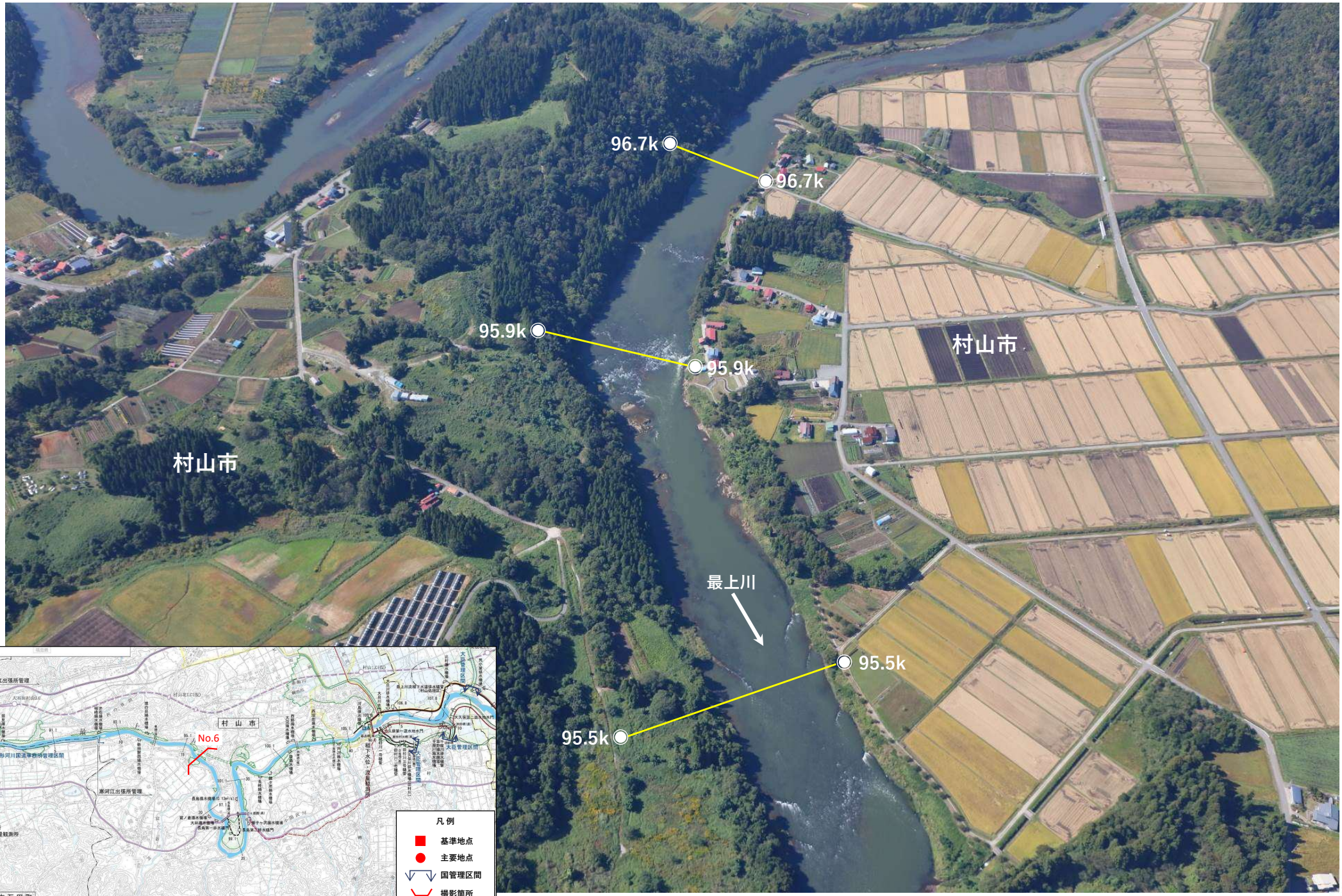

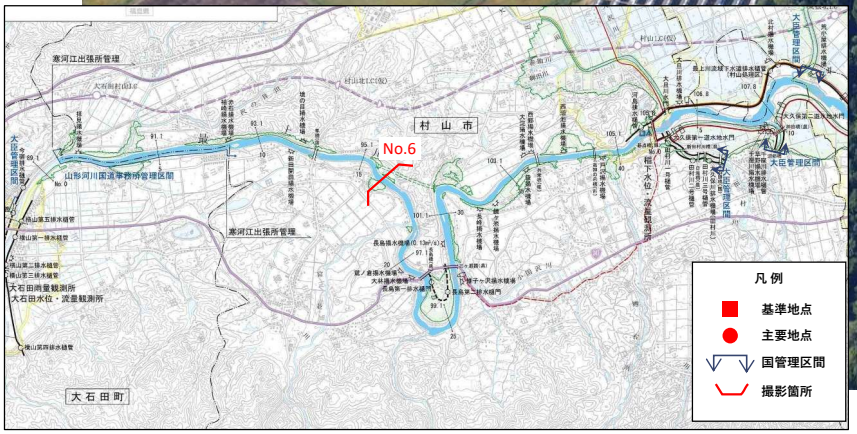

No. 7　最上川　97.0k～100.0k付近

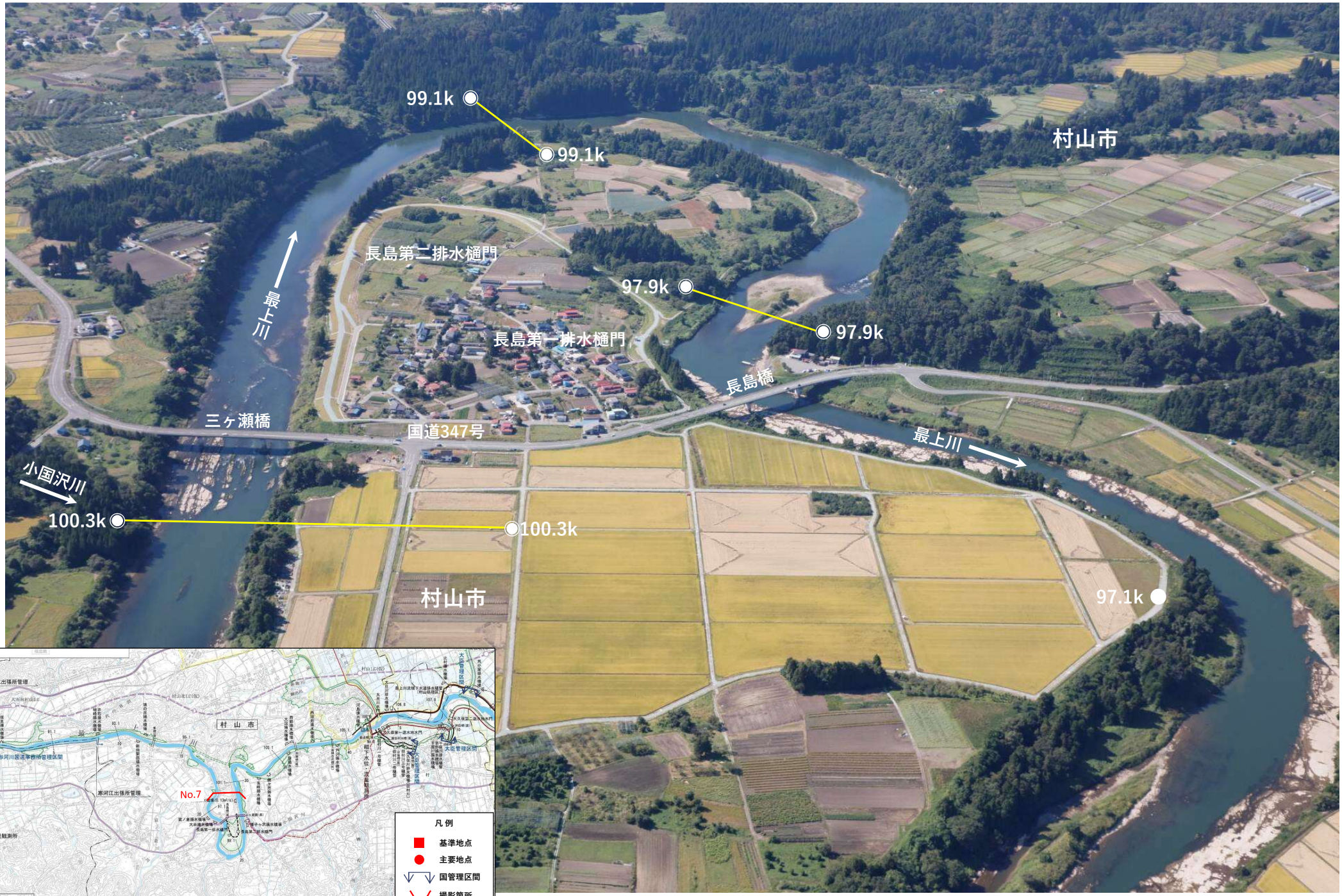

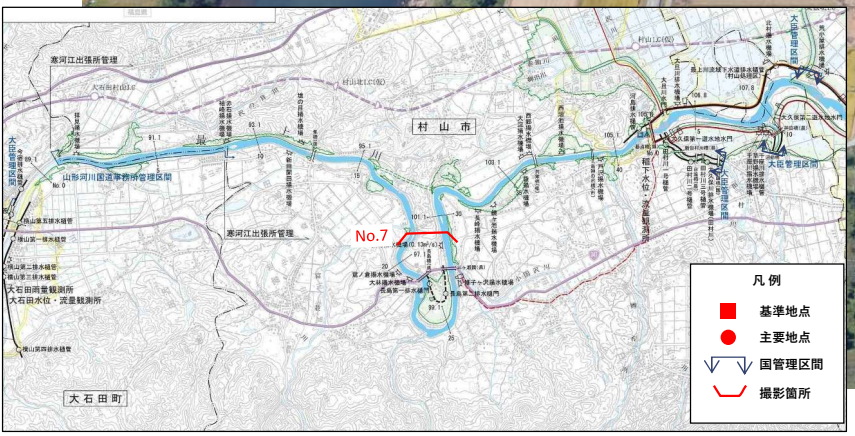

No. 8　最上川　97.0k～100.0k付近

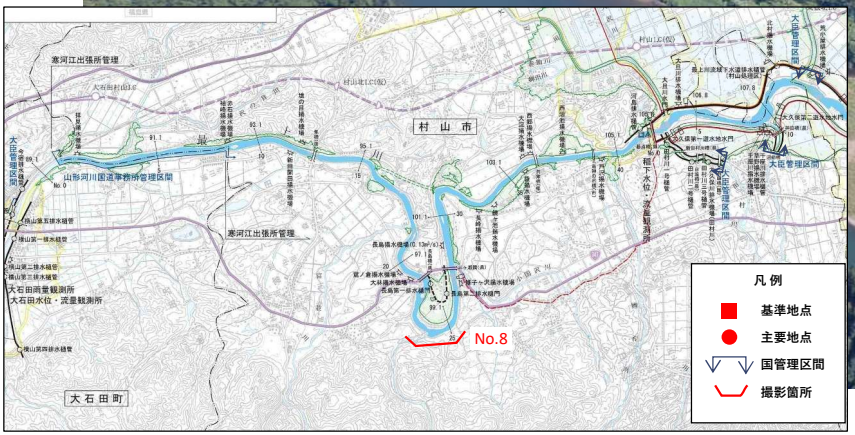

No. 9　最上川　101.0k付近

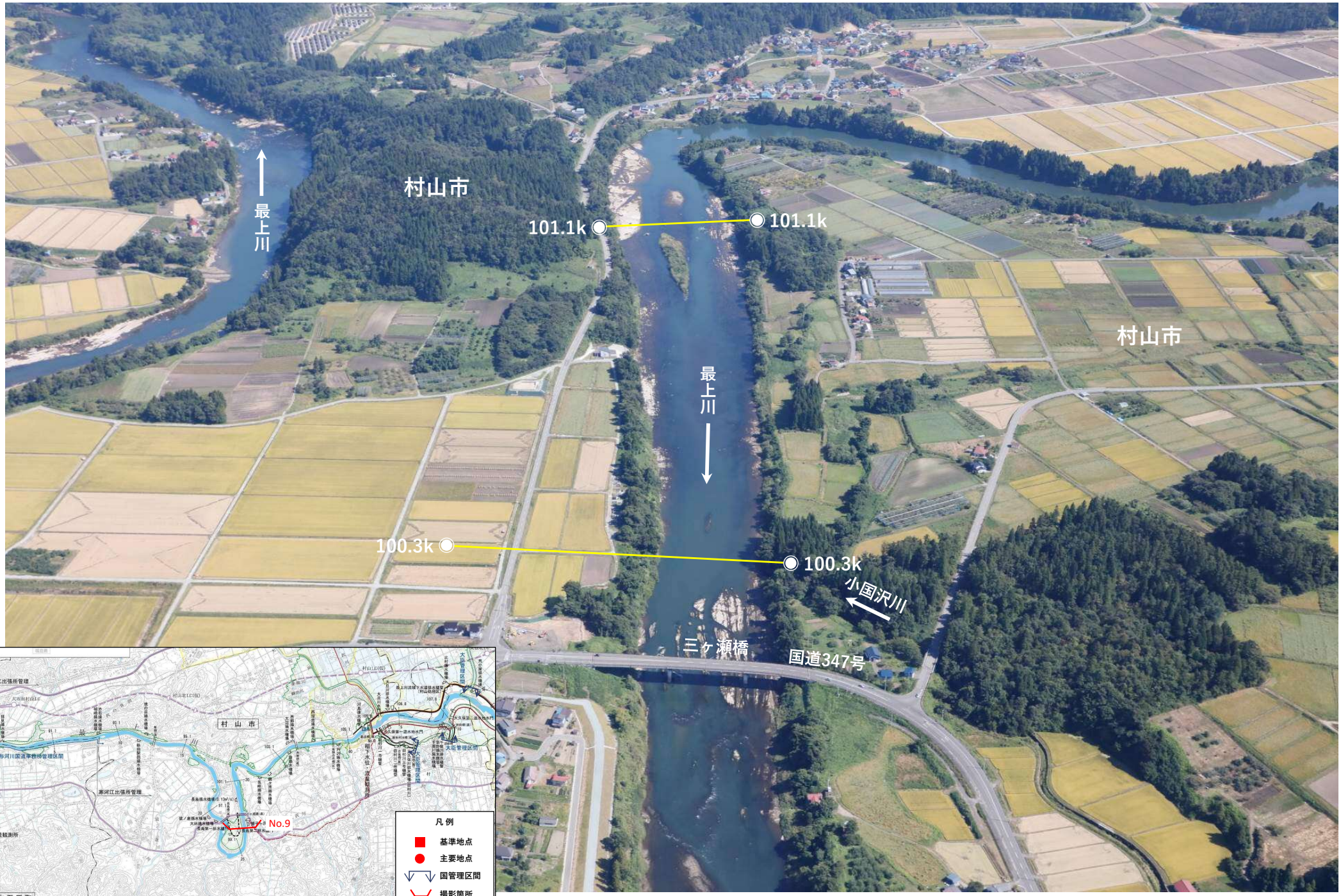

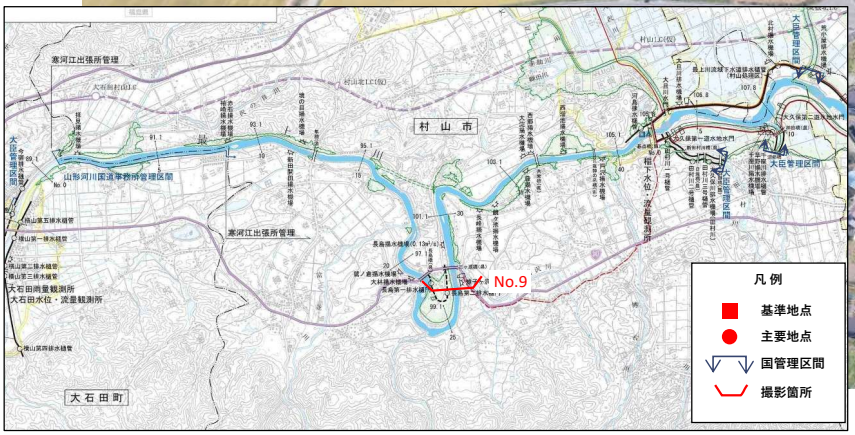

No. 10　最上川　102.0k付近

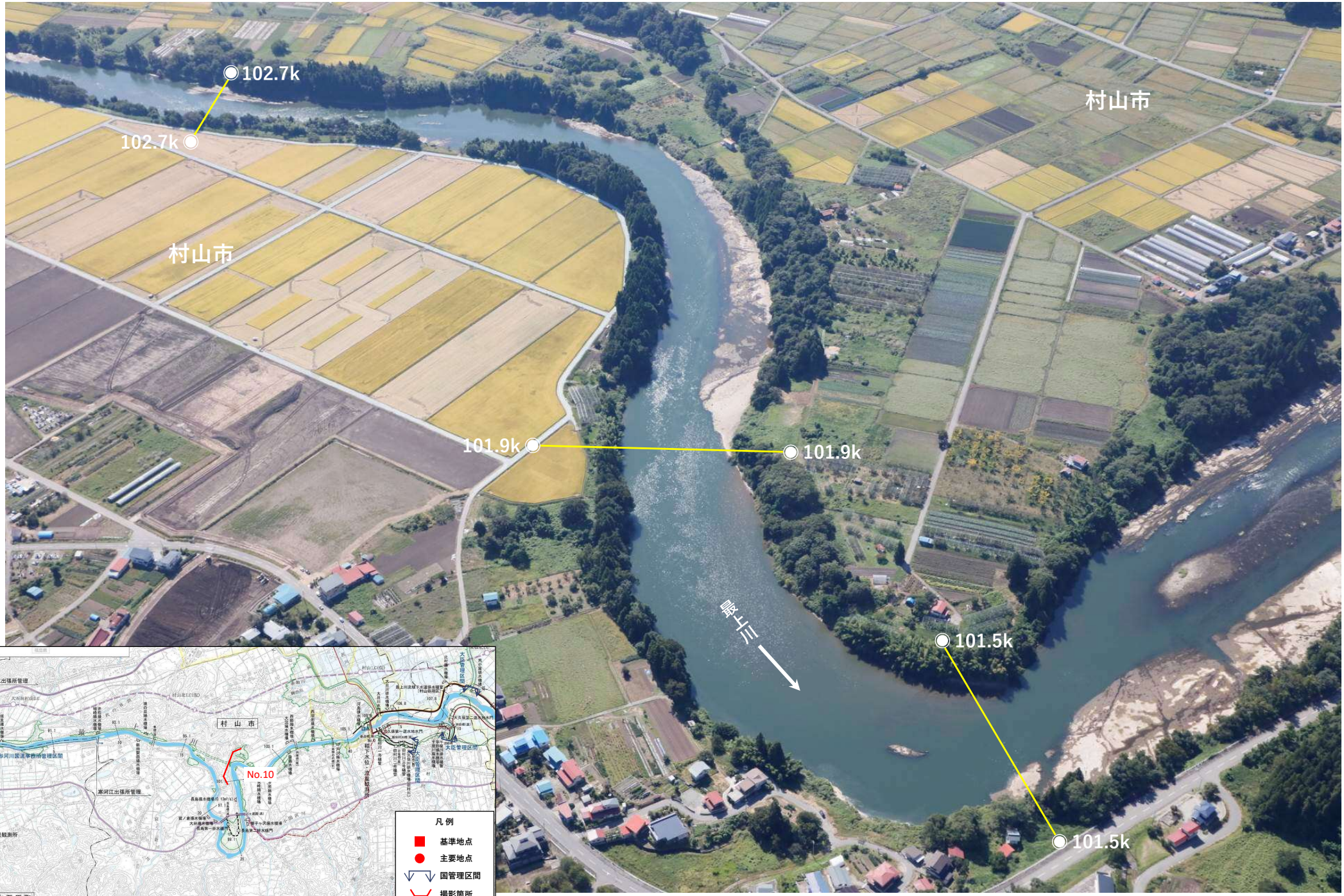

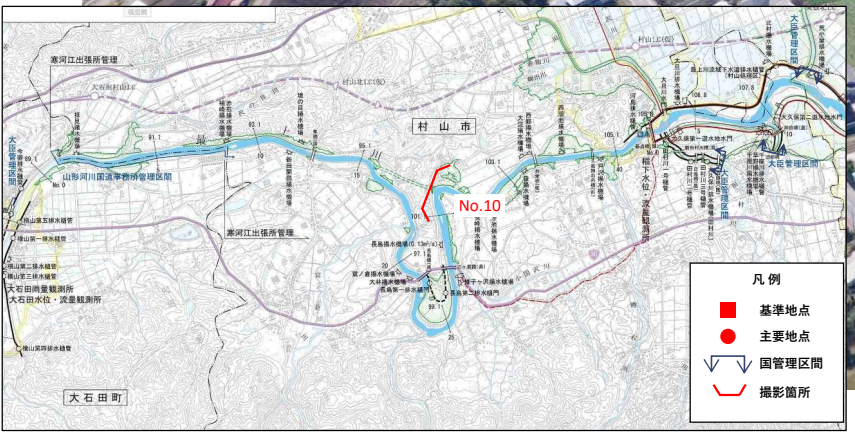

No. 11　最上川　103.0k付近

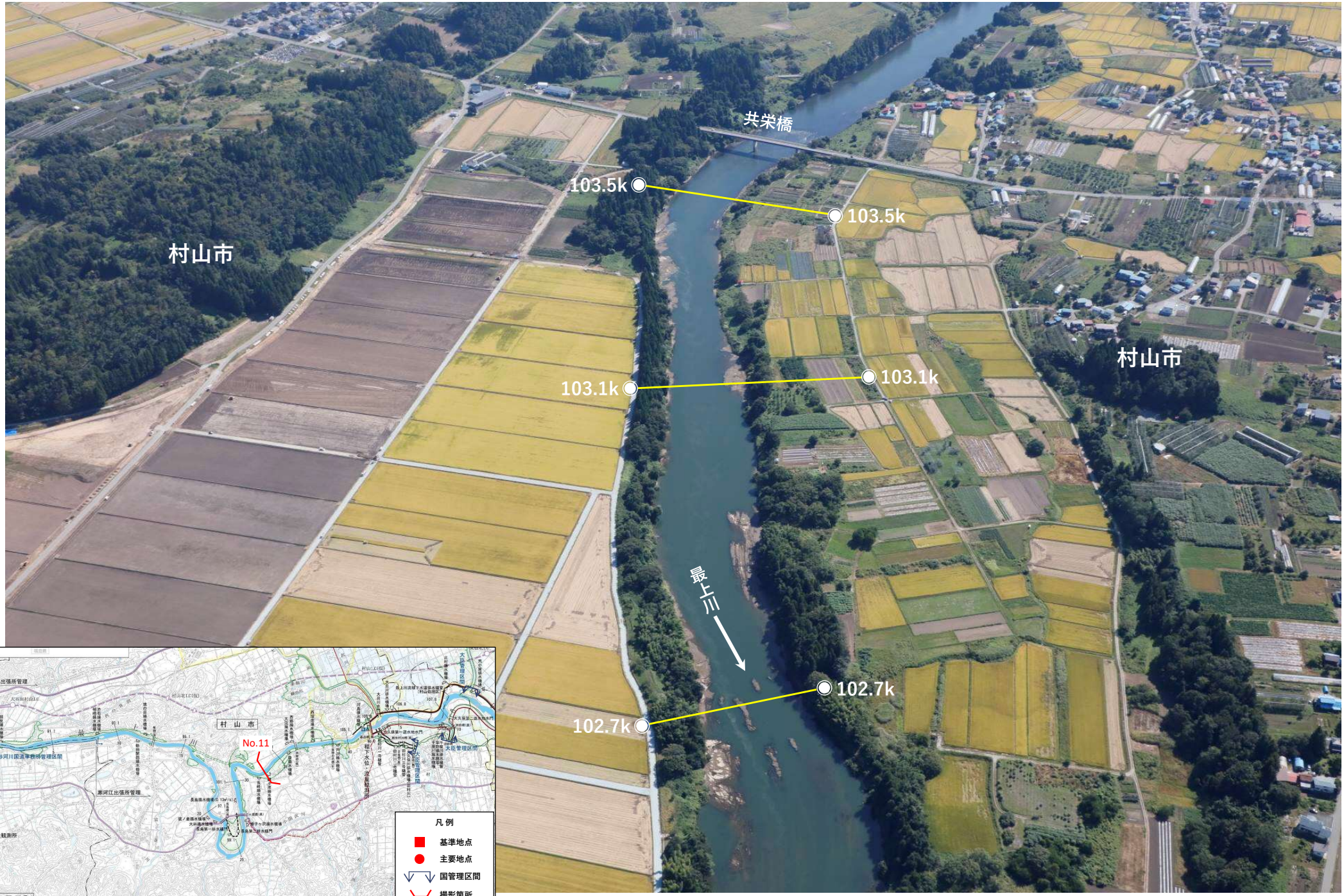

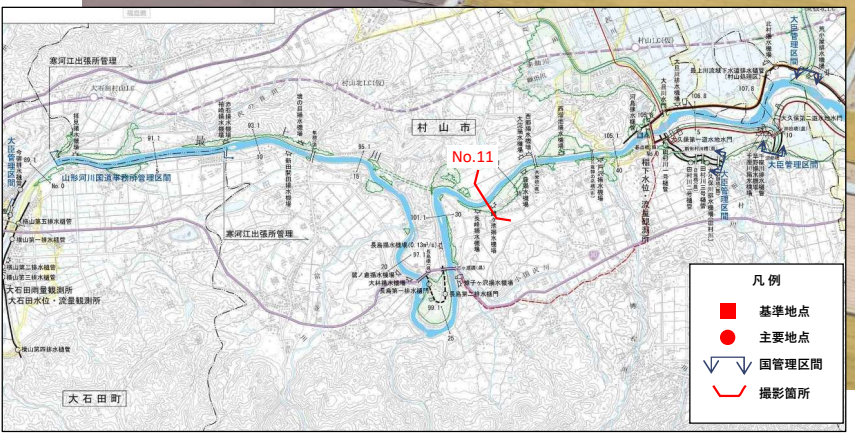

No. 12　最上川　104.0k付近

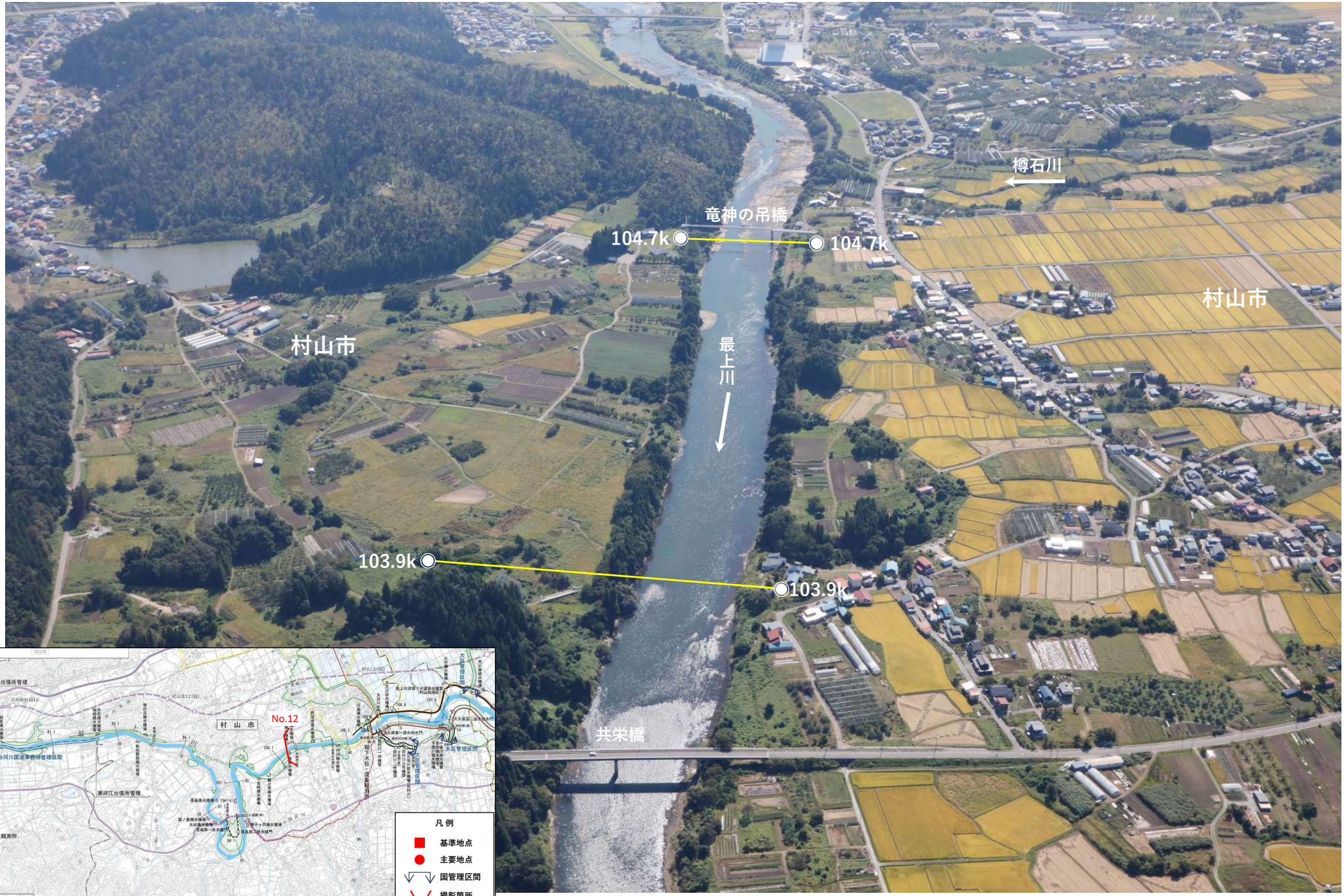

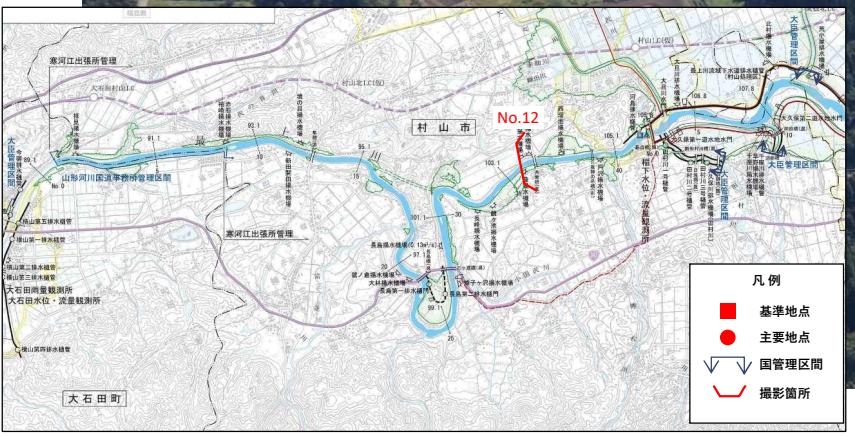

No. 13　最上川　105.0k付近

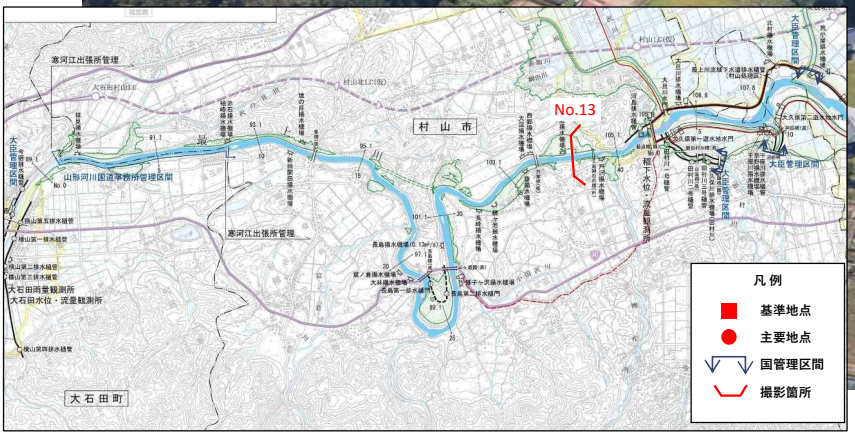

No. 14　最上川　106.0k～107.0k付近

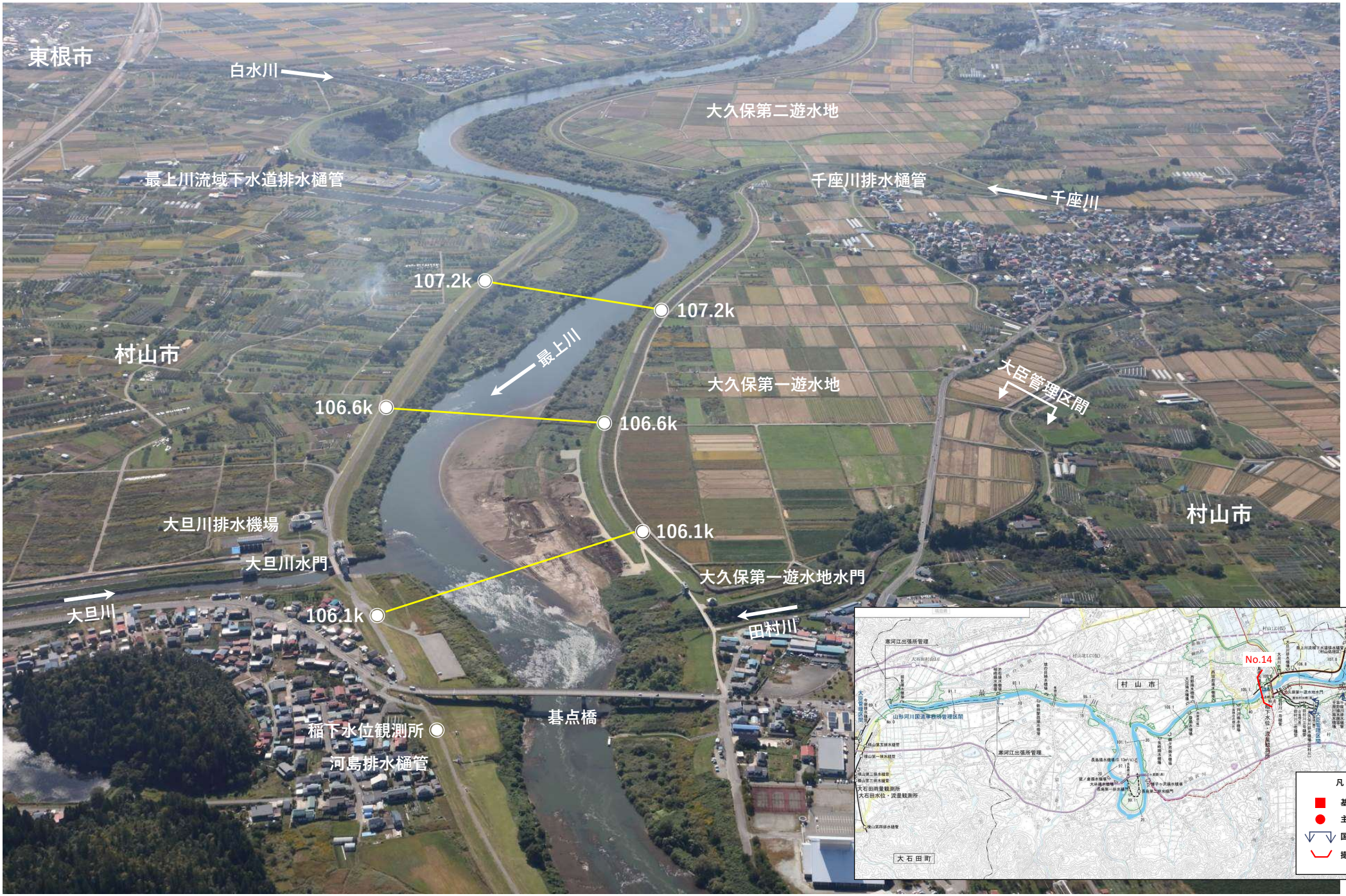

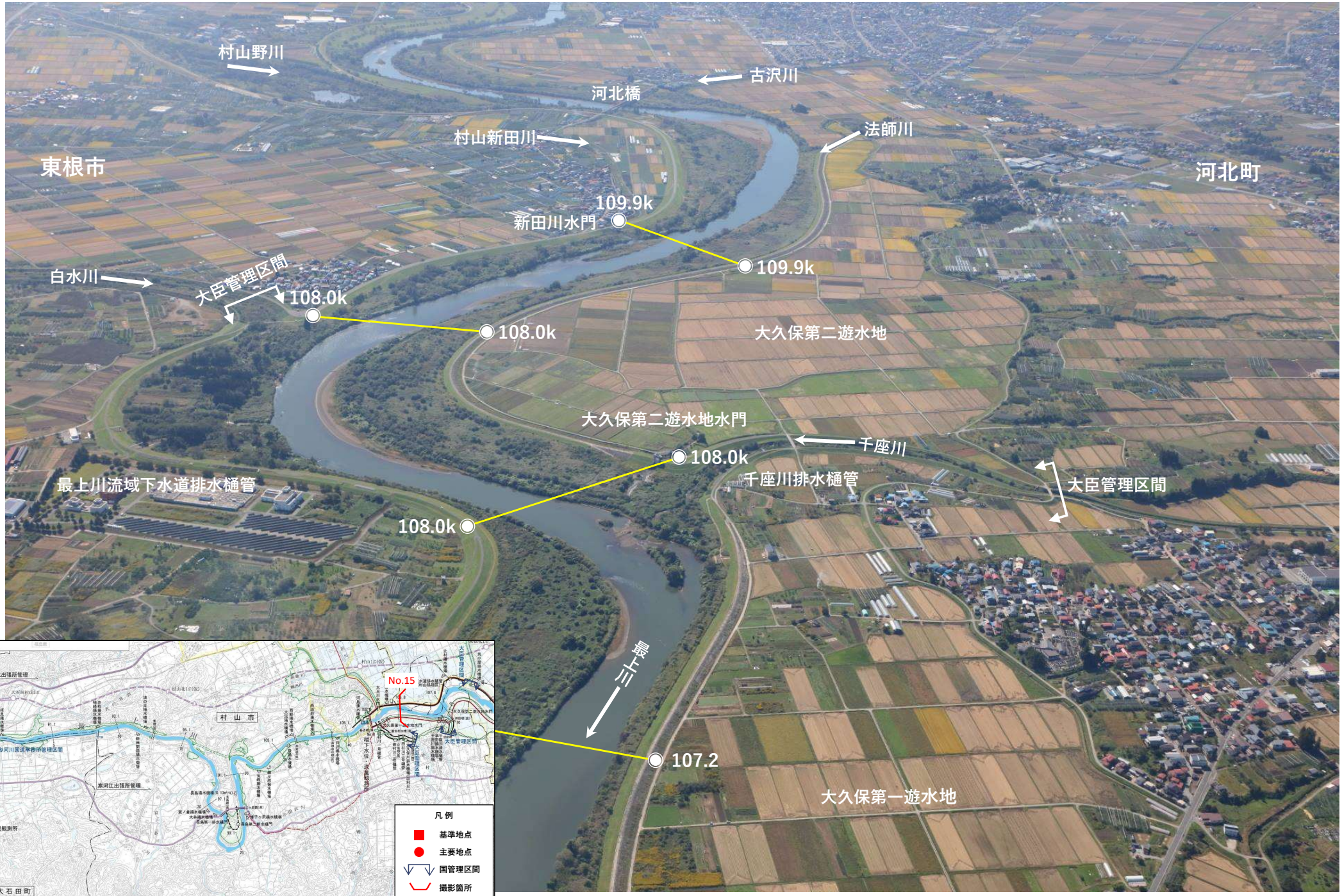
村山野川
古沢川
河北橋
村山新田川
法師川
東根市
河北町
109.9k
新田川水門
109.9k
白水川
大臣管理区間
108.0k
108.0k
大久保第二遊水地
大久保第二遊水地水門
千座川
108.0k
千座川排水樋管
大臣管理区間
最上川流域下水道排水樋管
108.0k
最上川
107.2
大久保第一遊水地

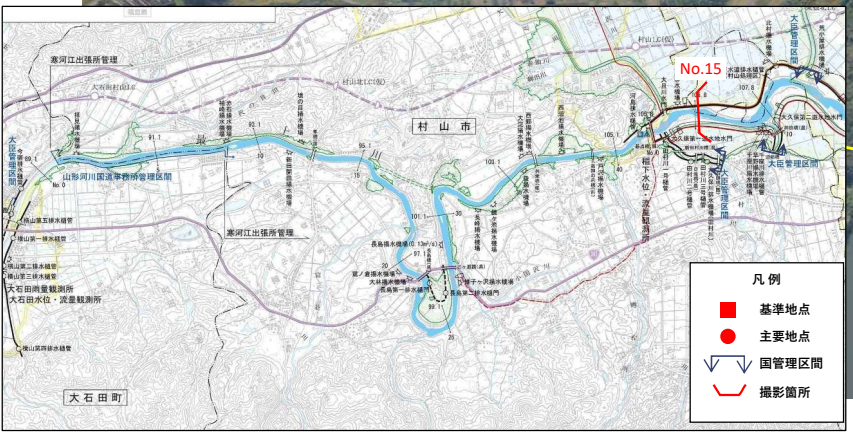
No.15
村山市
大石田町
凡例
基準地点
主要地点
国管理区間
撮影箇所

No. 16　最上川　109.0k付近

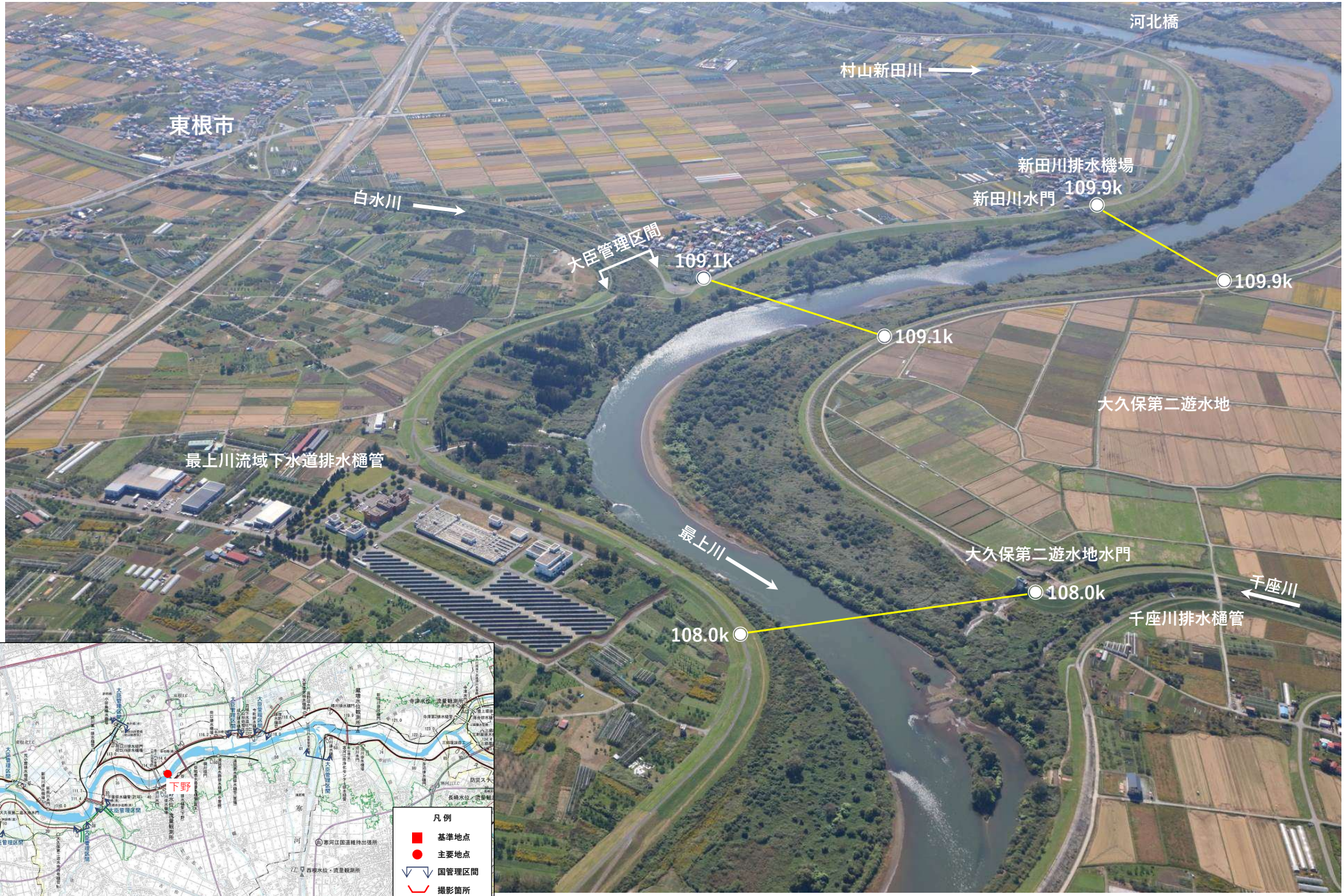

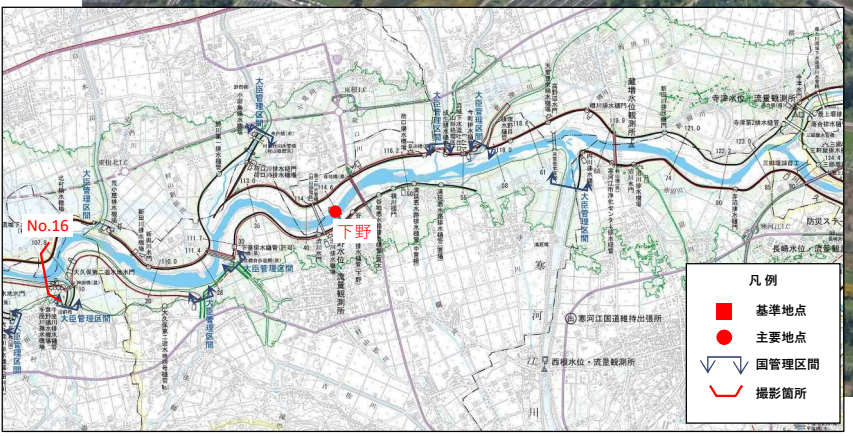

No. 17　最上川　110.0k付近

No. 18　最上川　111.0k付近

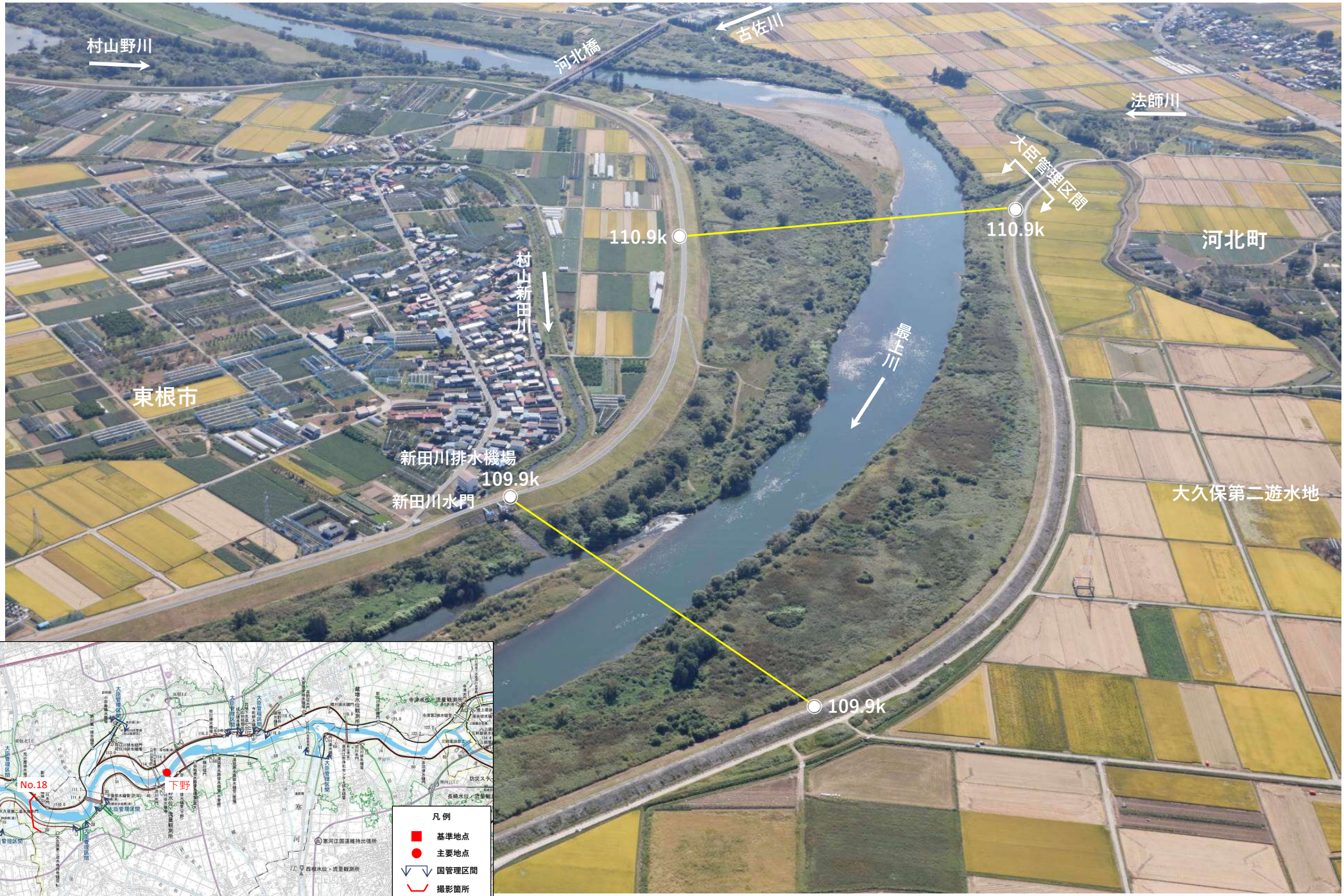

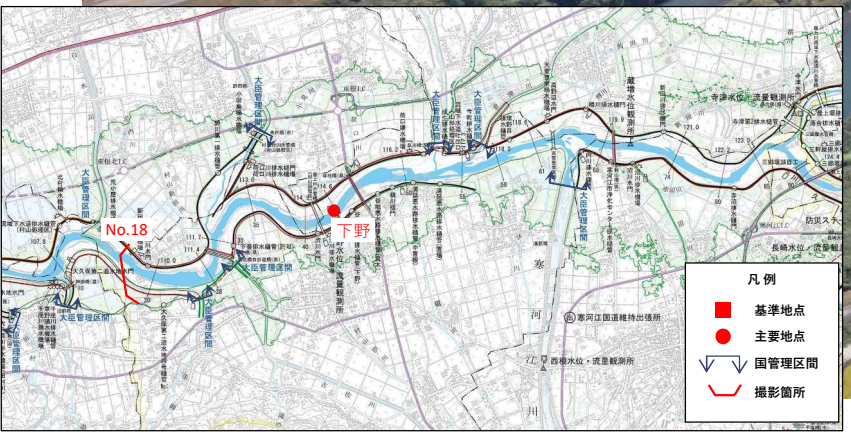

No. 19　最上川　112.0k付近

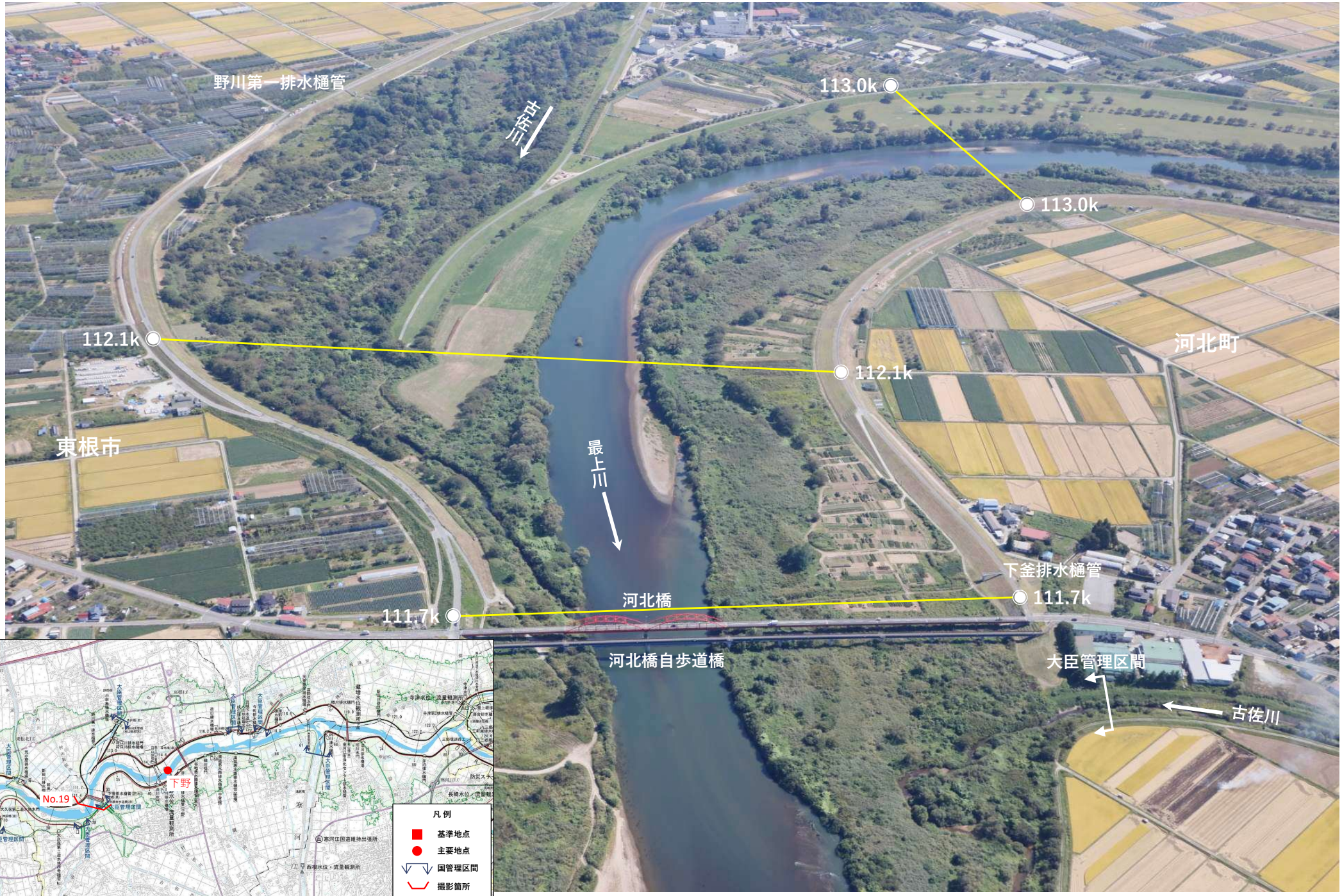

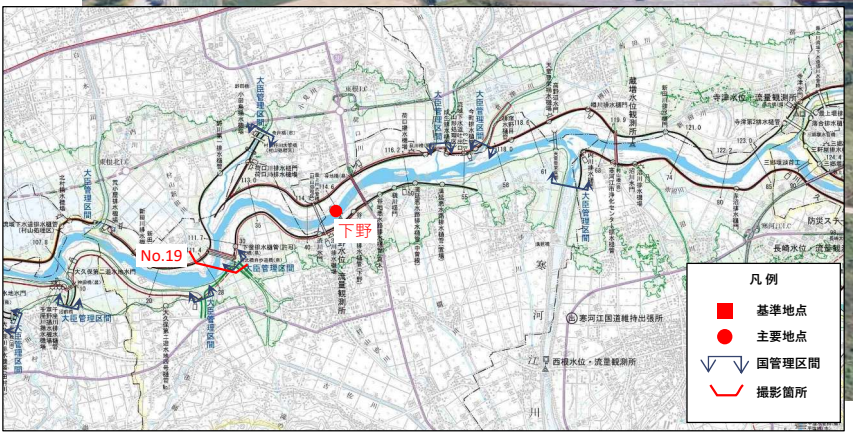

No. 20　最上川　113.0k付近

No. 21　最上川　114.0k～115.0k付近

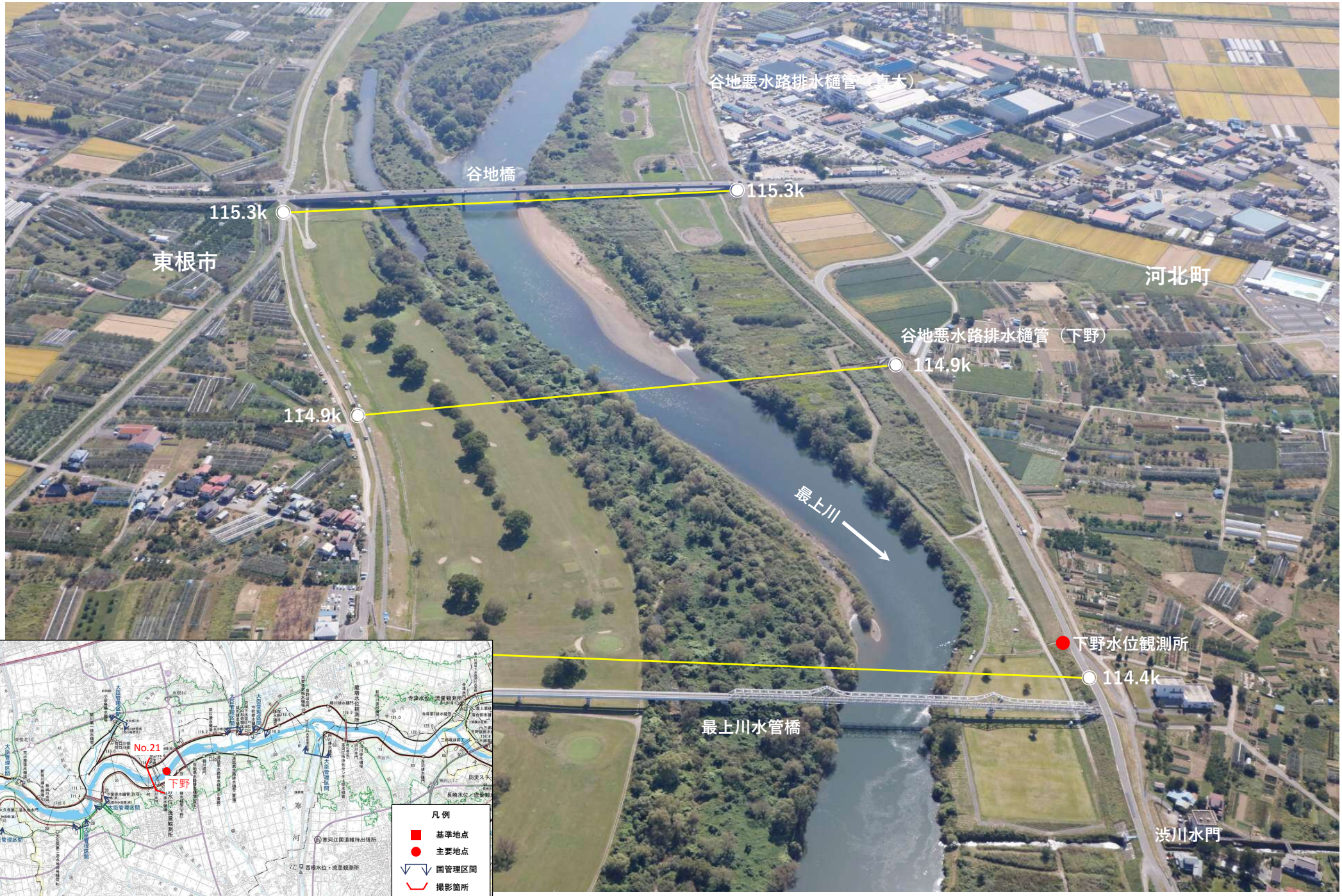

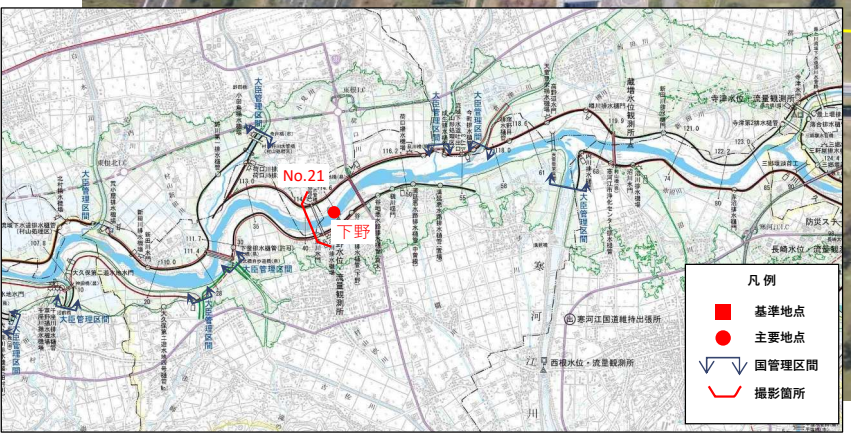

No. 22　最上川　116.0k付近

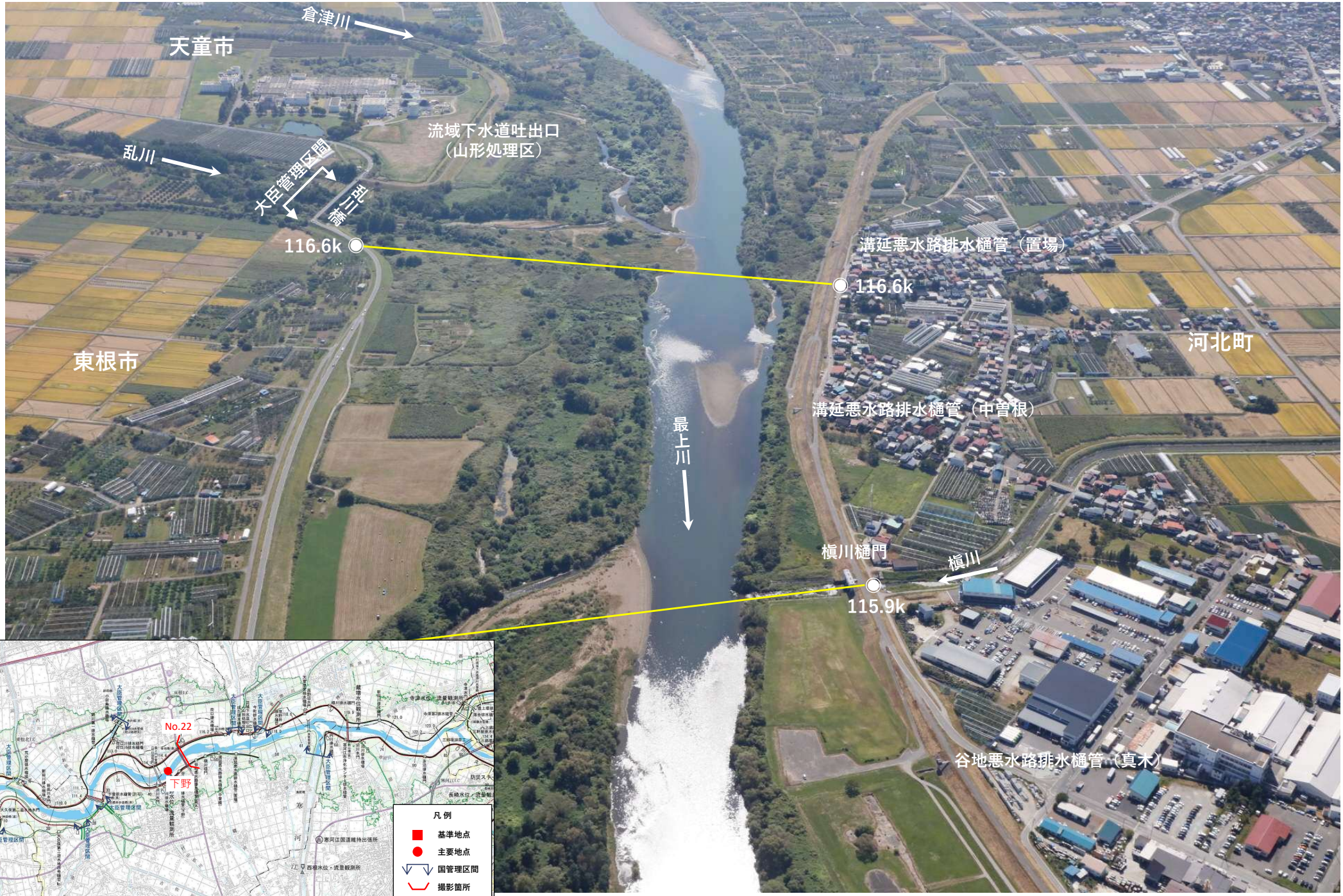

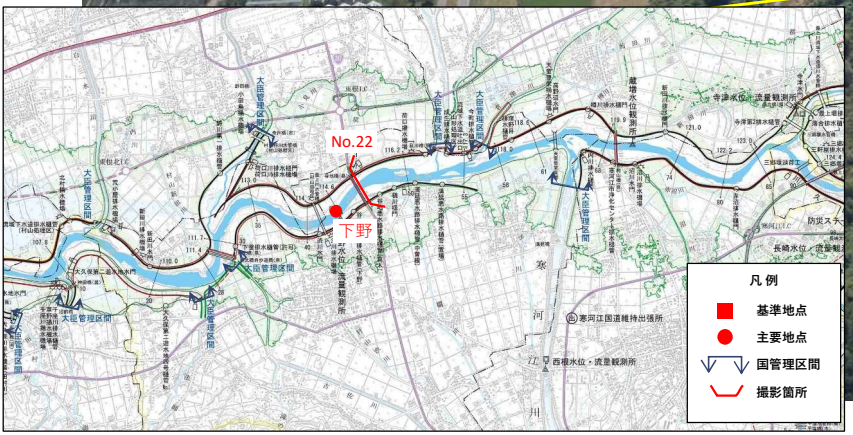

No. 23　最上川　117.0k～118.0k付近

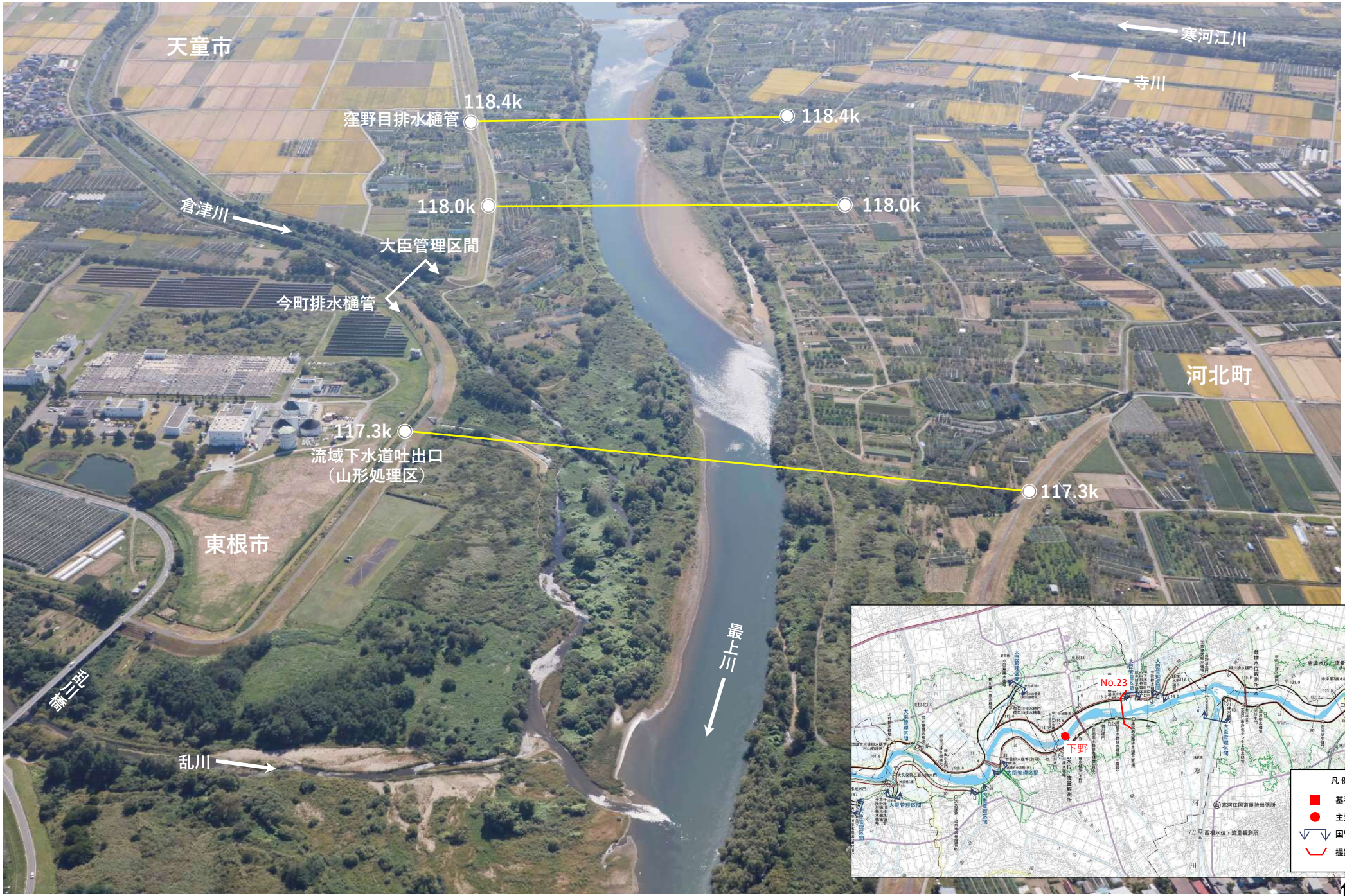

No. 24　最上川　119.0k～120.0k付近

No. 25　最上川　121.0k～122.0k付近

No. 26　最上川　123.0k付近

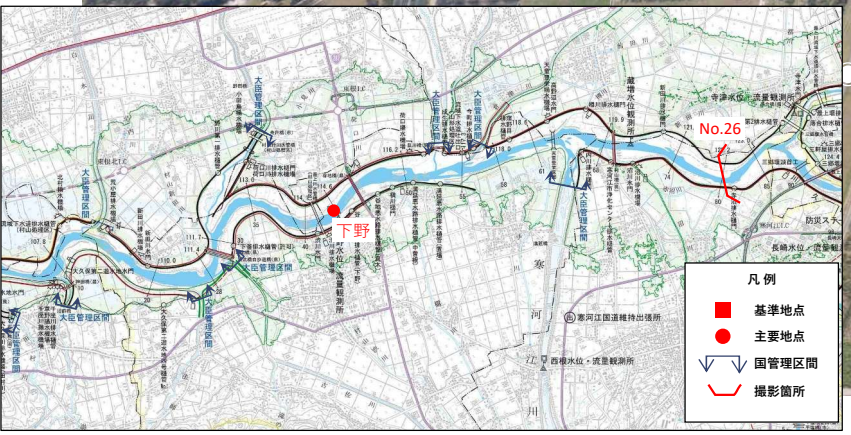

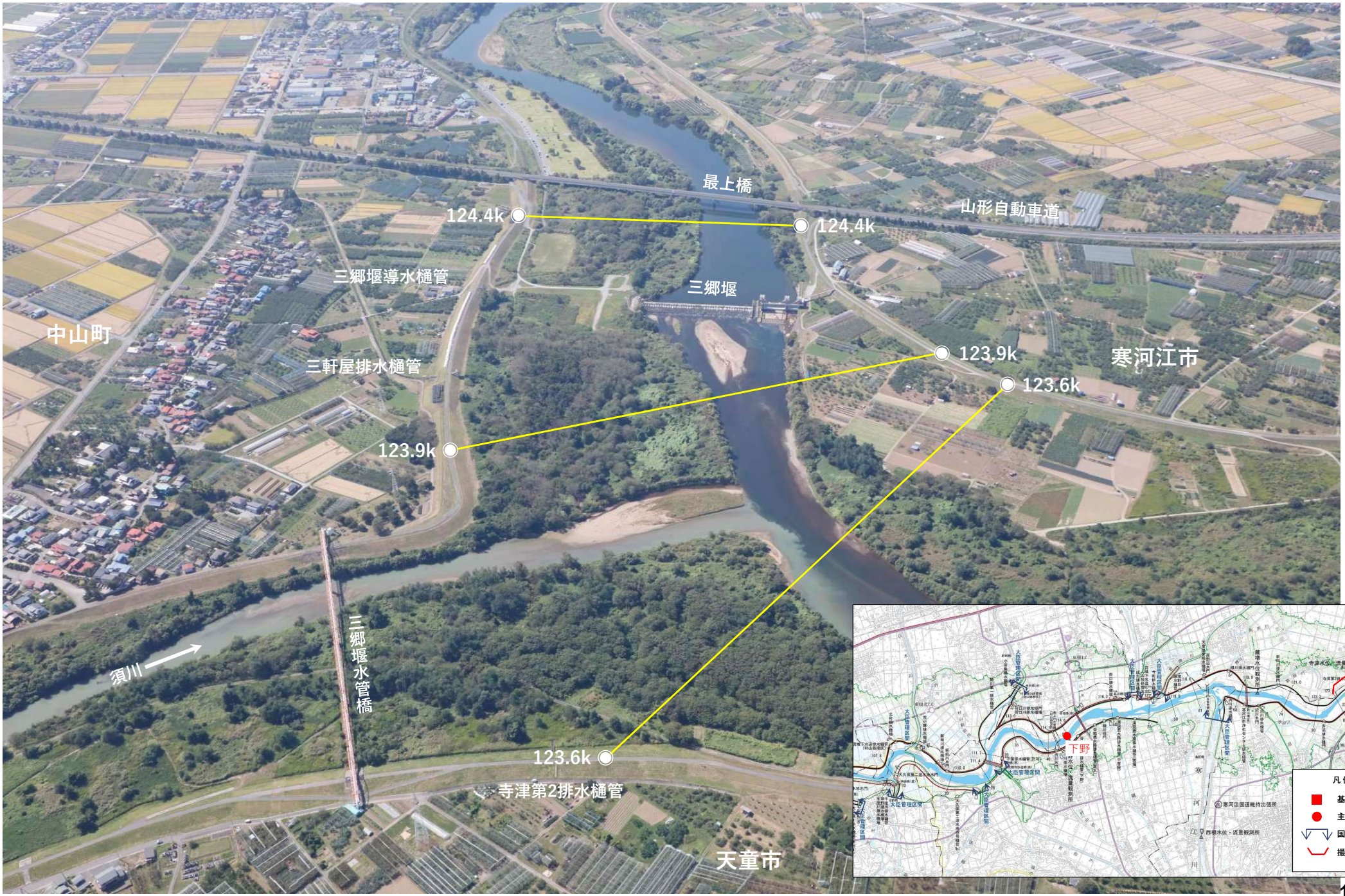
最上橋
山形自動車道
124.4k
124.4k
三郷堰導水樋管
三郷堰
中山町
三軒屋排水樋管
123.9k
寒河江市
123.6k
123.9k
須川
三郷堰水管橋
123.6k
寺津第2排水樋管
天童市
No.27
下野
凡例
基準地点
主要地点
国管理区間
撮影箇所

No. 28　最上川　125.0k付近

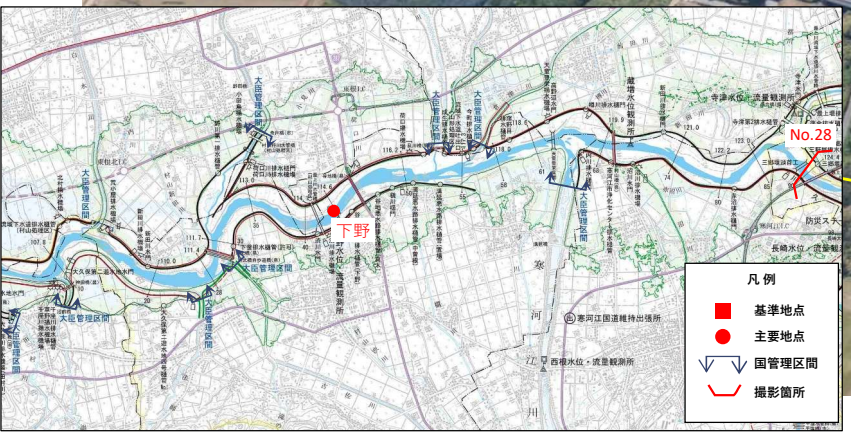

No. 29　最上川　126.0k～127.0k付近

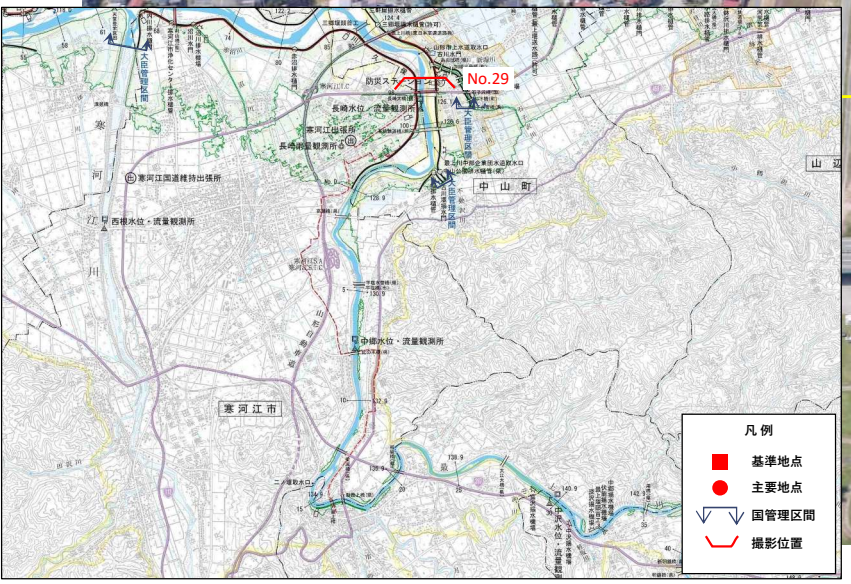

No. 30　最上川　127.0k～128.0k付近

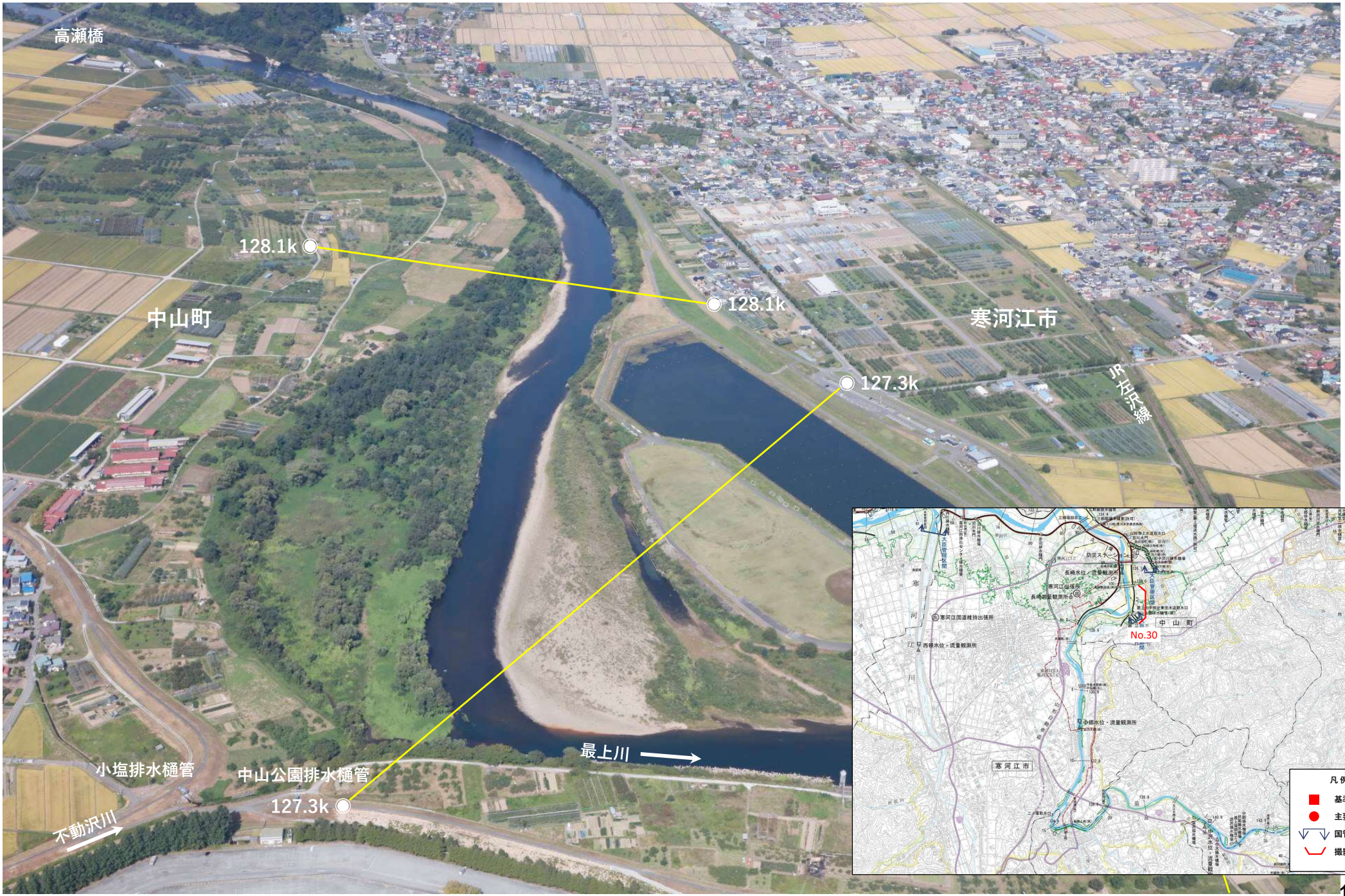

No. 31　最上川　129.0k付近

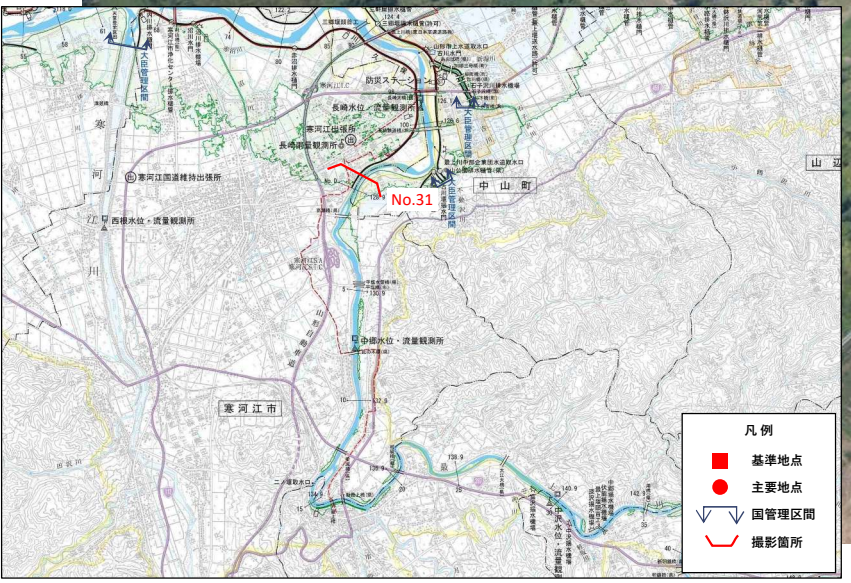

No. 32　最上川　130.0k付近

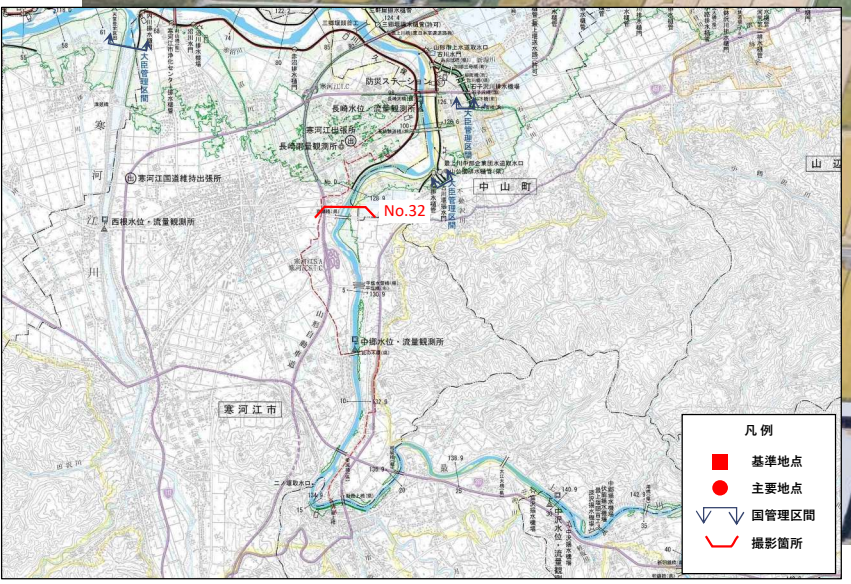

No. 33　最上川　131.0k付近

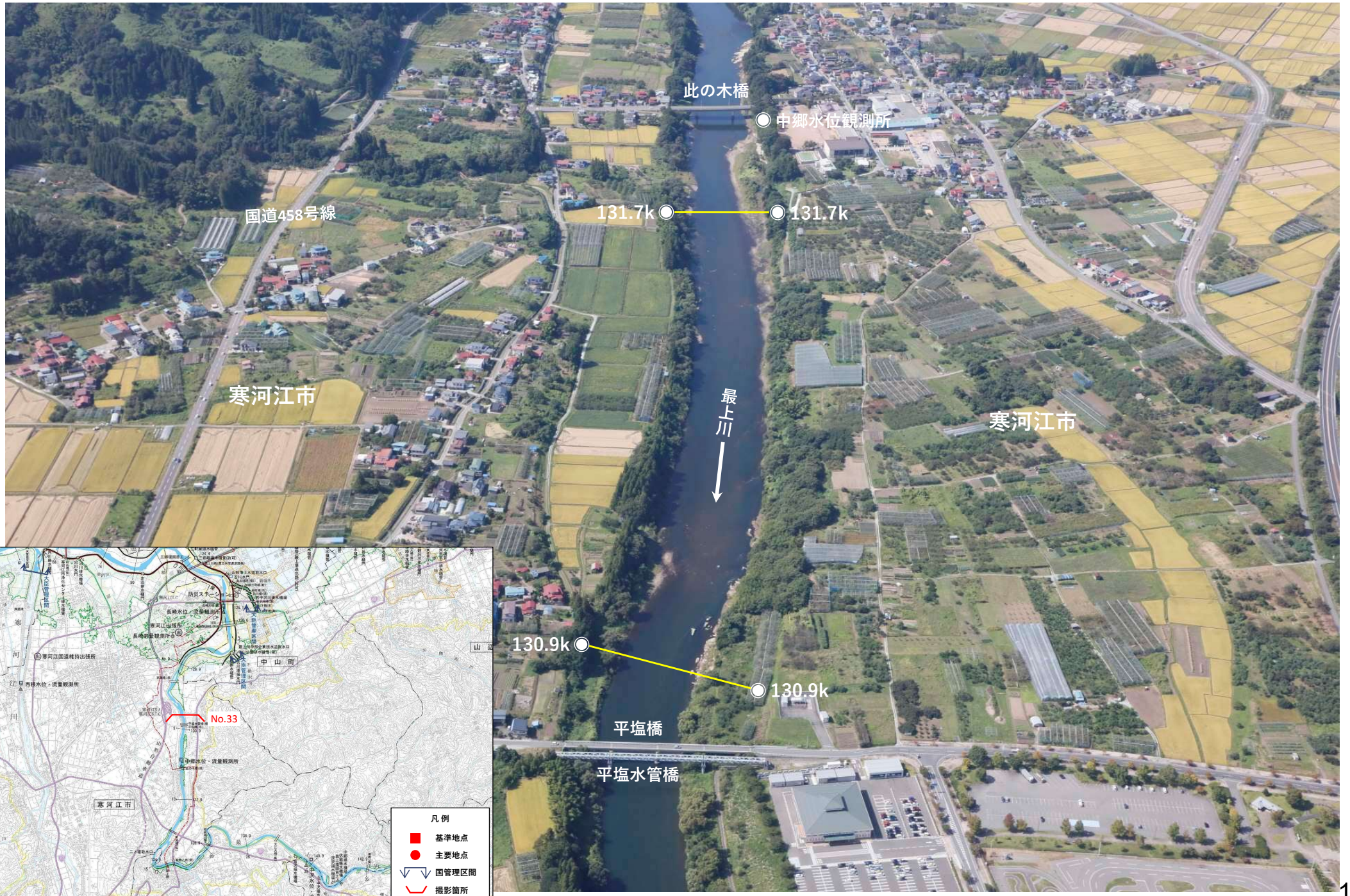

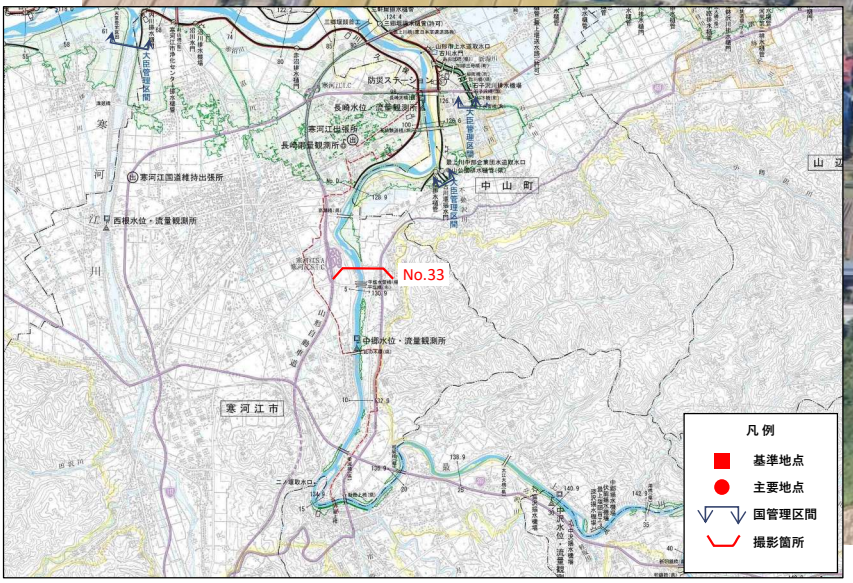

No. 34　最上川　132.0k～133.0k付近

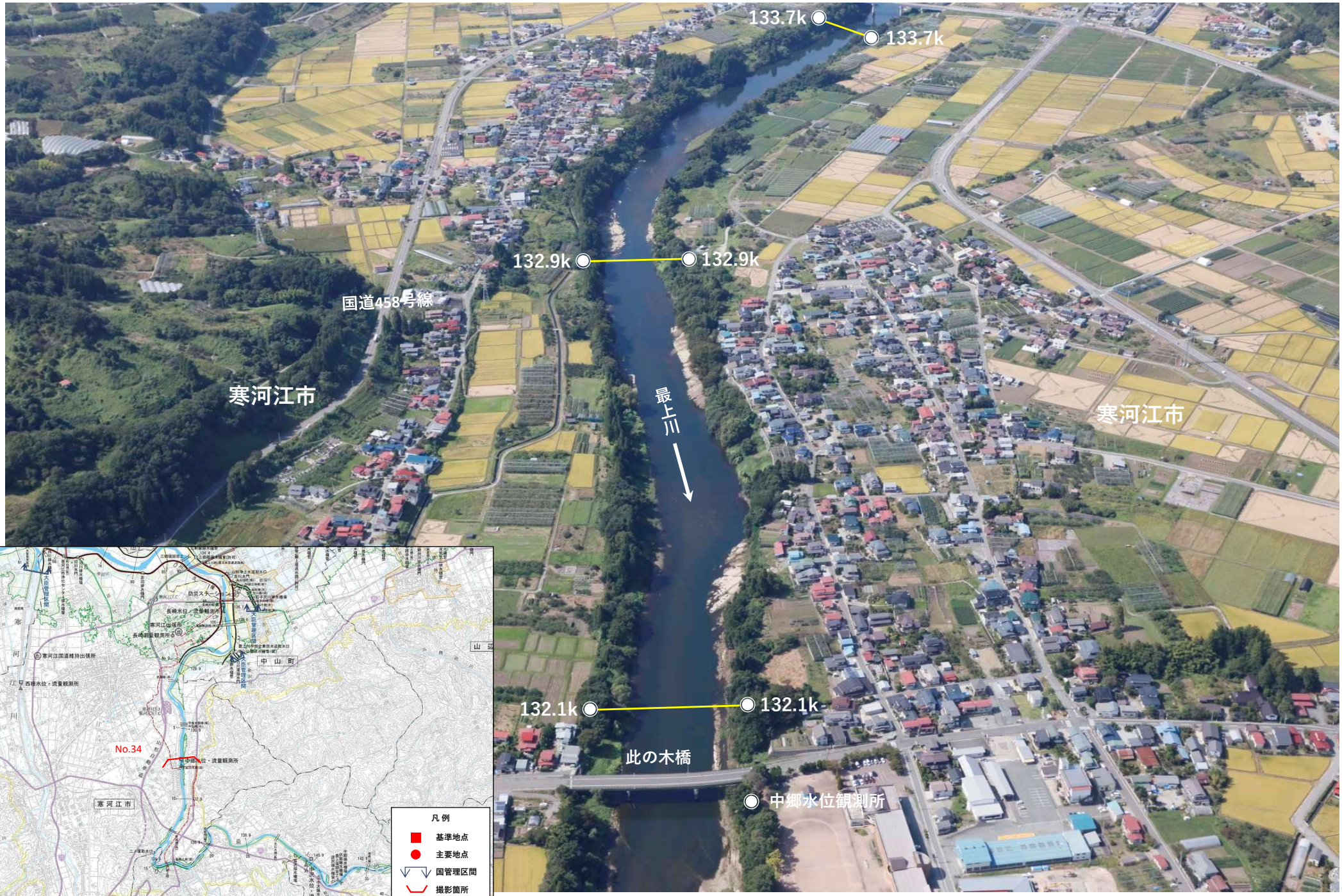

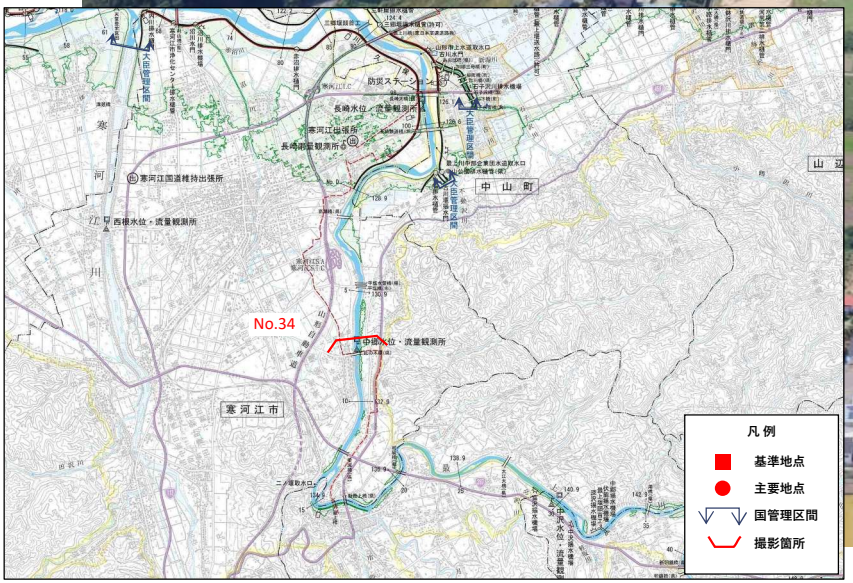

No. 35　最上川　134.0k付近

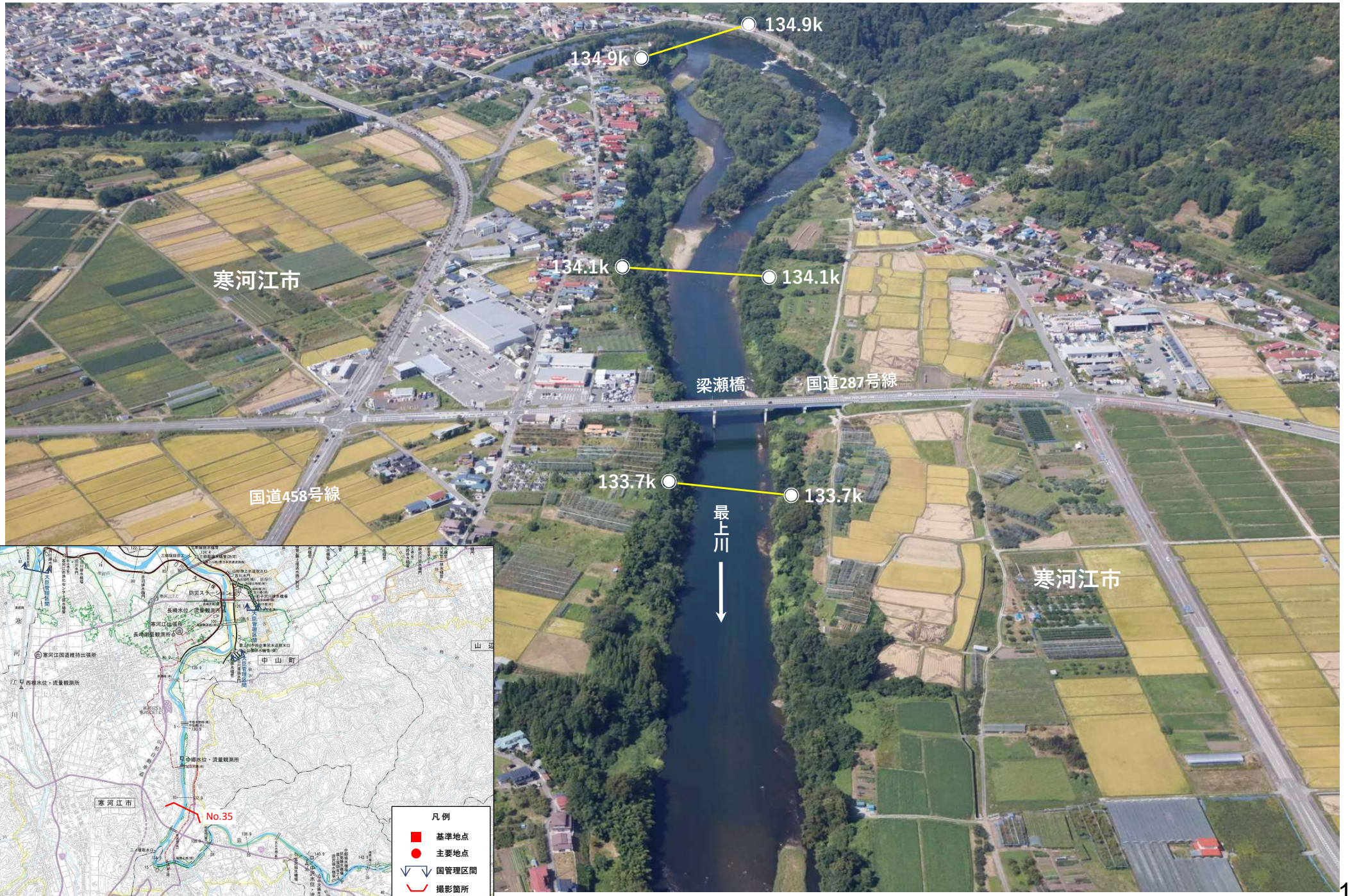

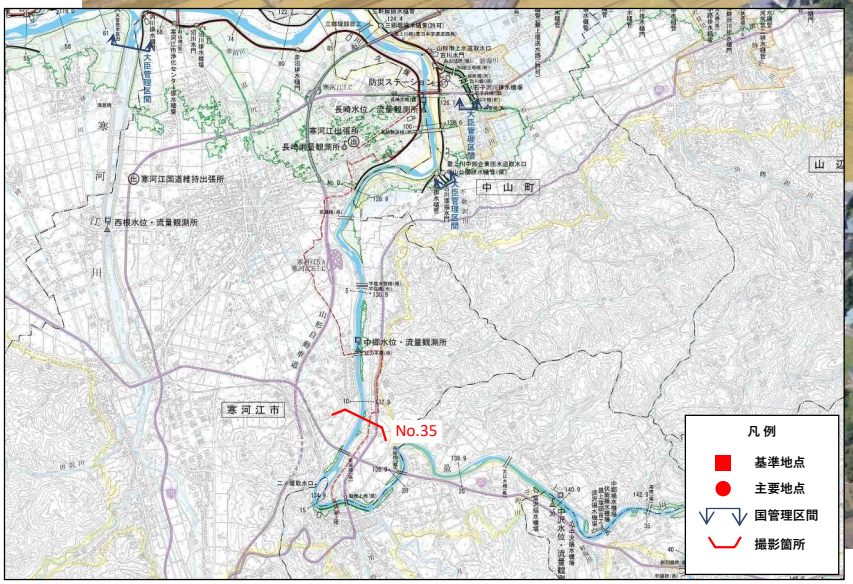

No. 36　最上川　135.0k付近

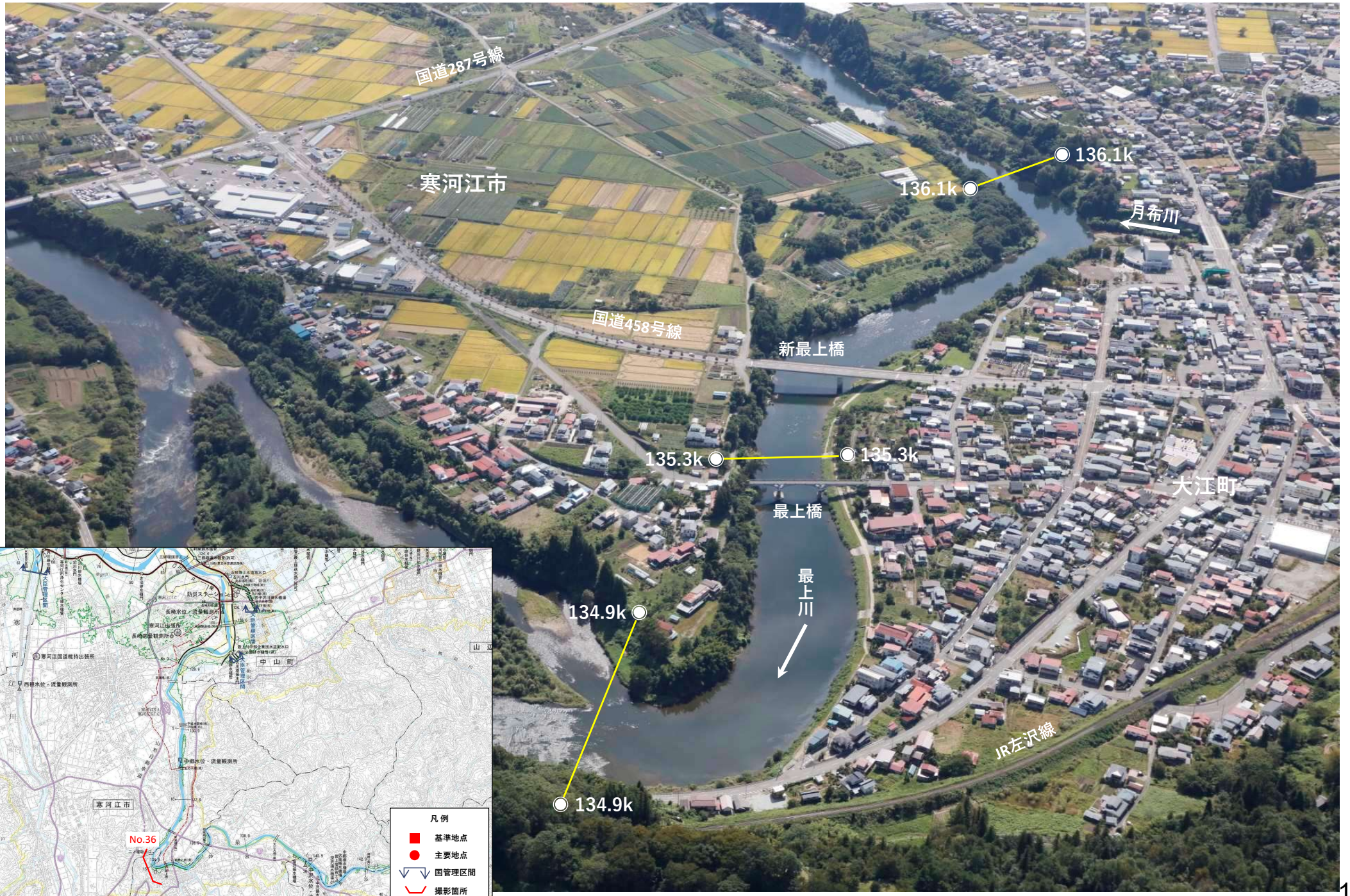

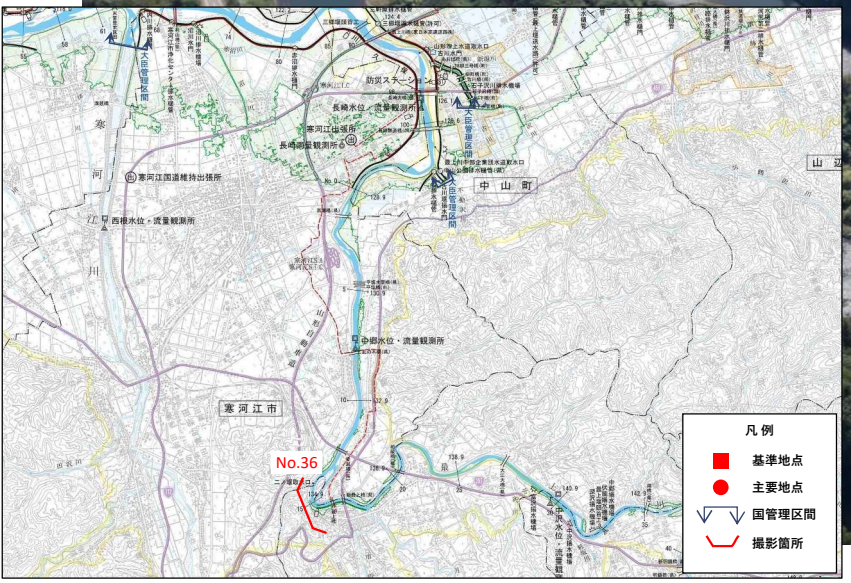

No. 37　最上川　136.0k付近

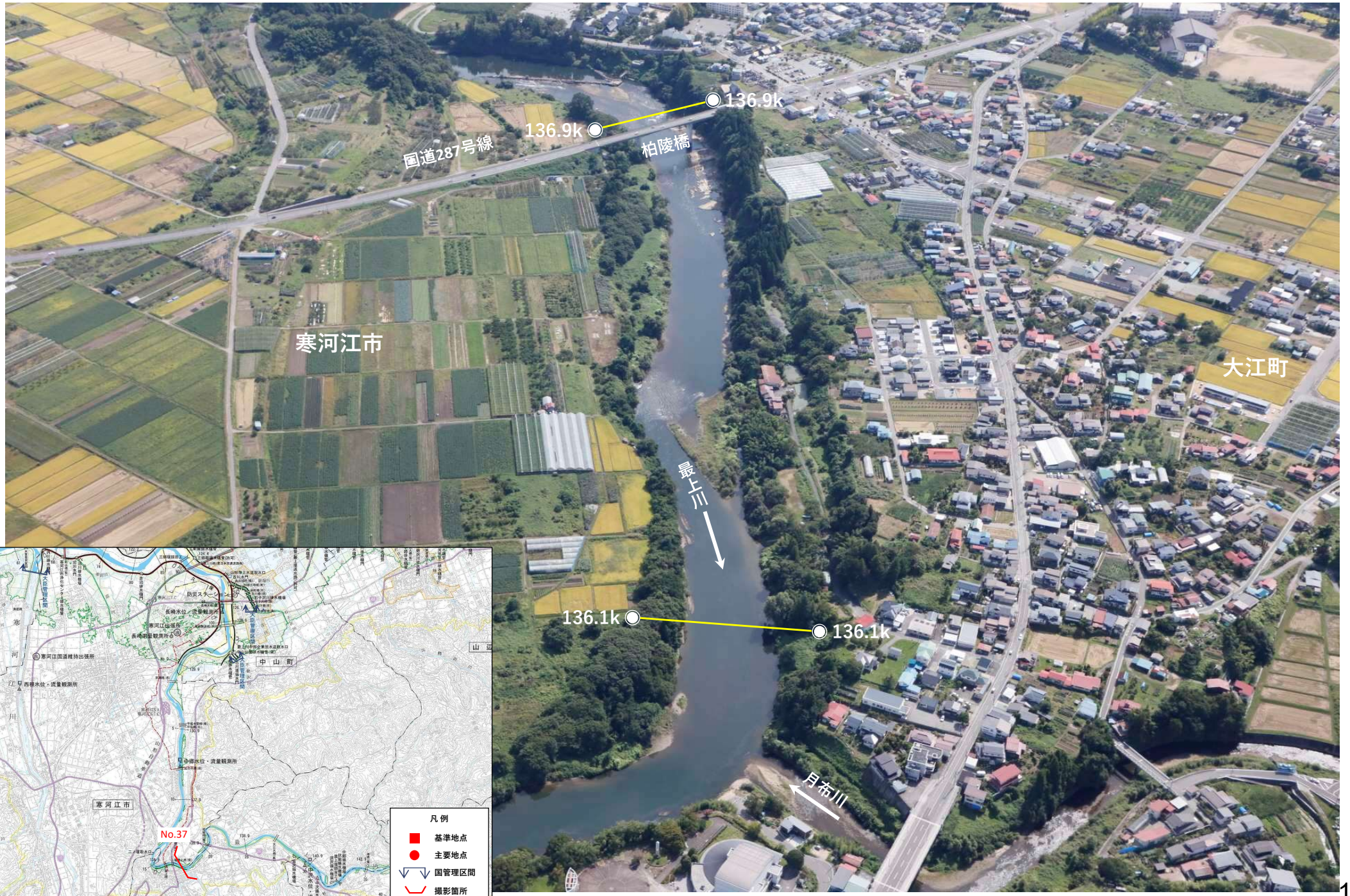

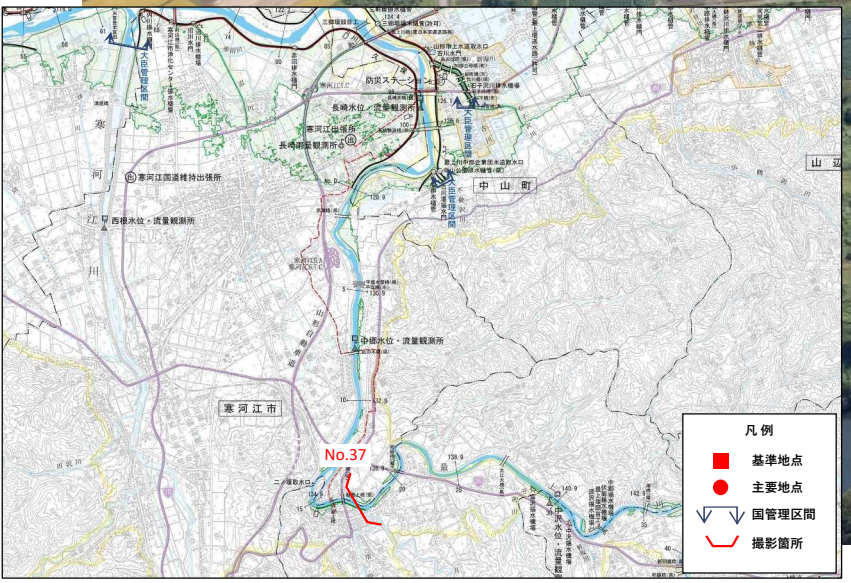

国道458号線
大江町
137.3k
137.3k
最上川
寒河江市
大江町
国道287号線
136.9k
柏陵橋
136.9k
寒河江市
中山町
No.38
凡例
基準地点
主要地点
国管理区間
撮影箇所

No. 39　最上川　138.0k付近

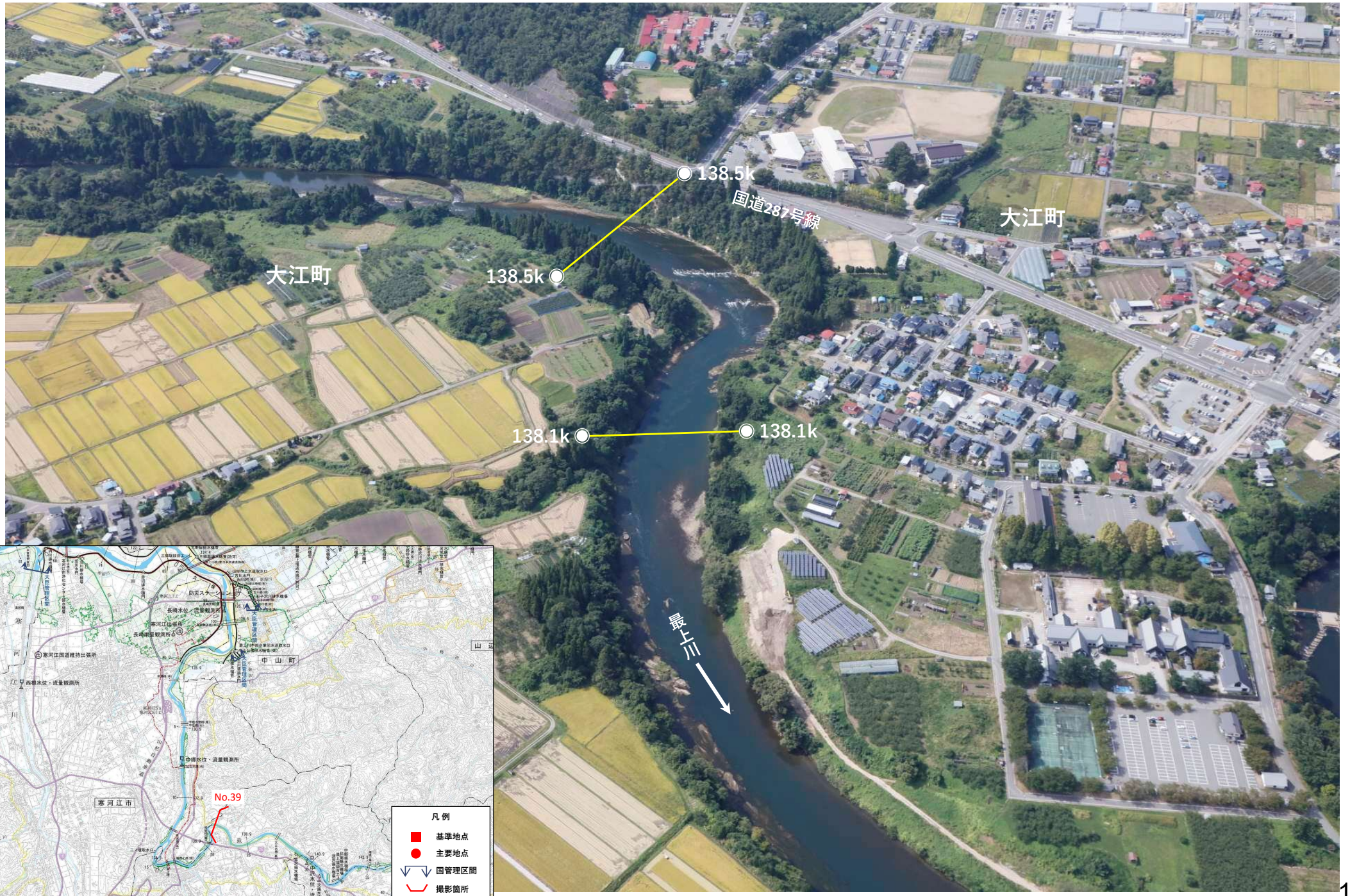

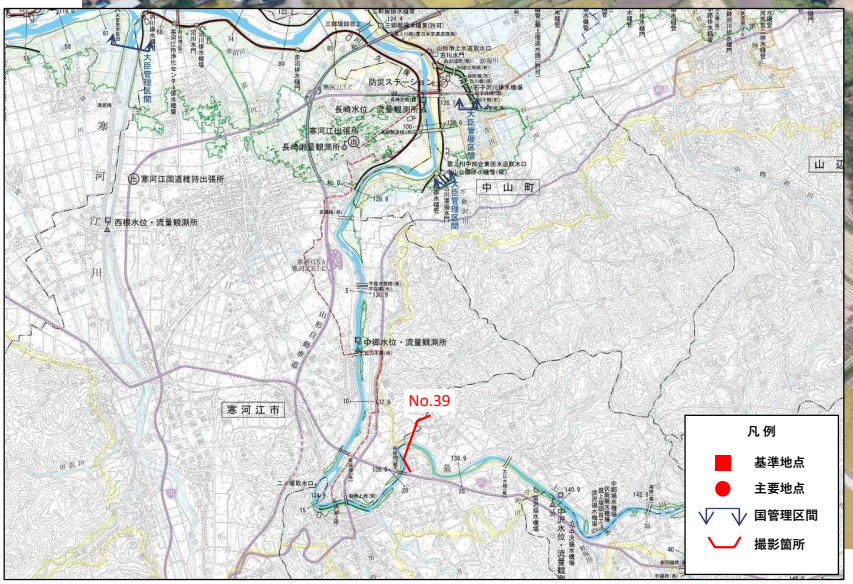

No. 40　最上川　139.0k付近

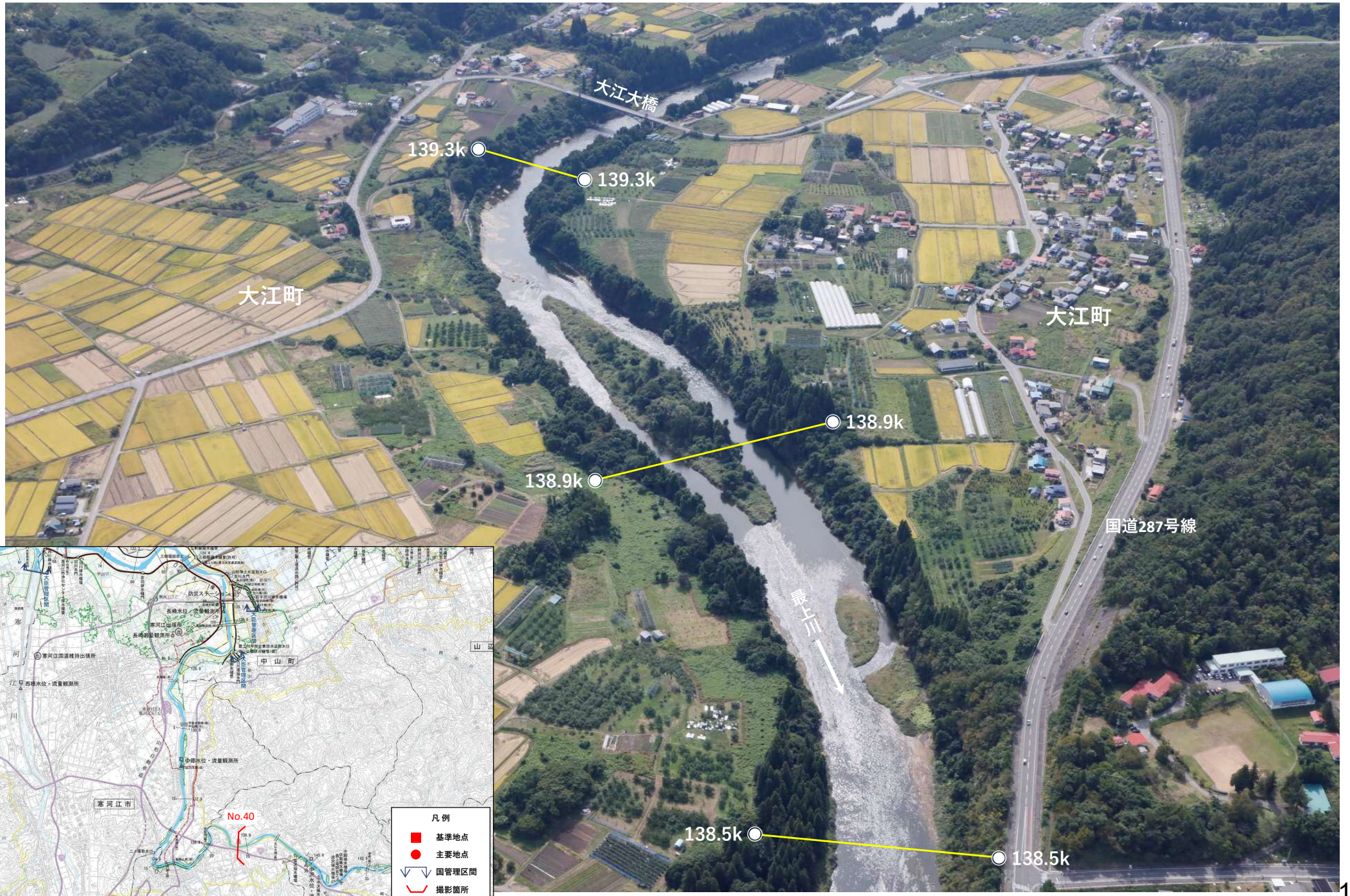

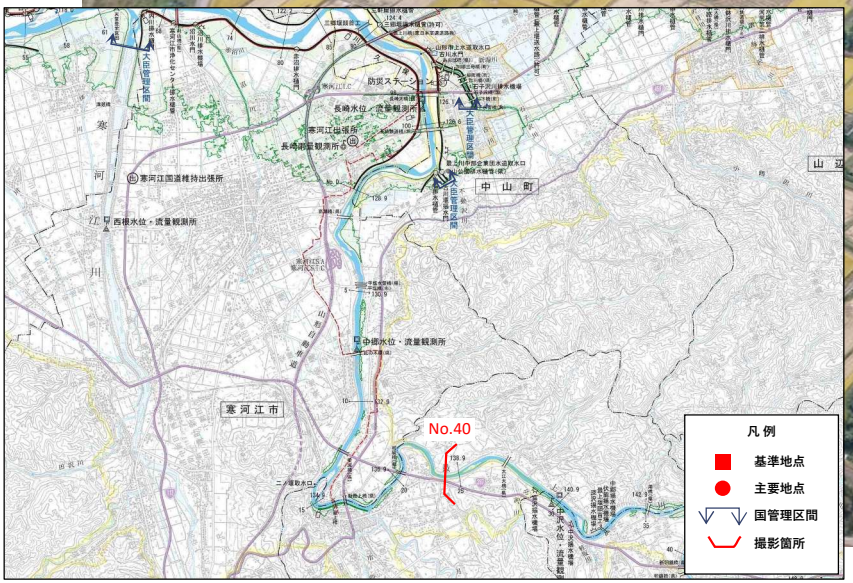

No. 41　最上川　140.0k付近

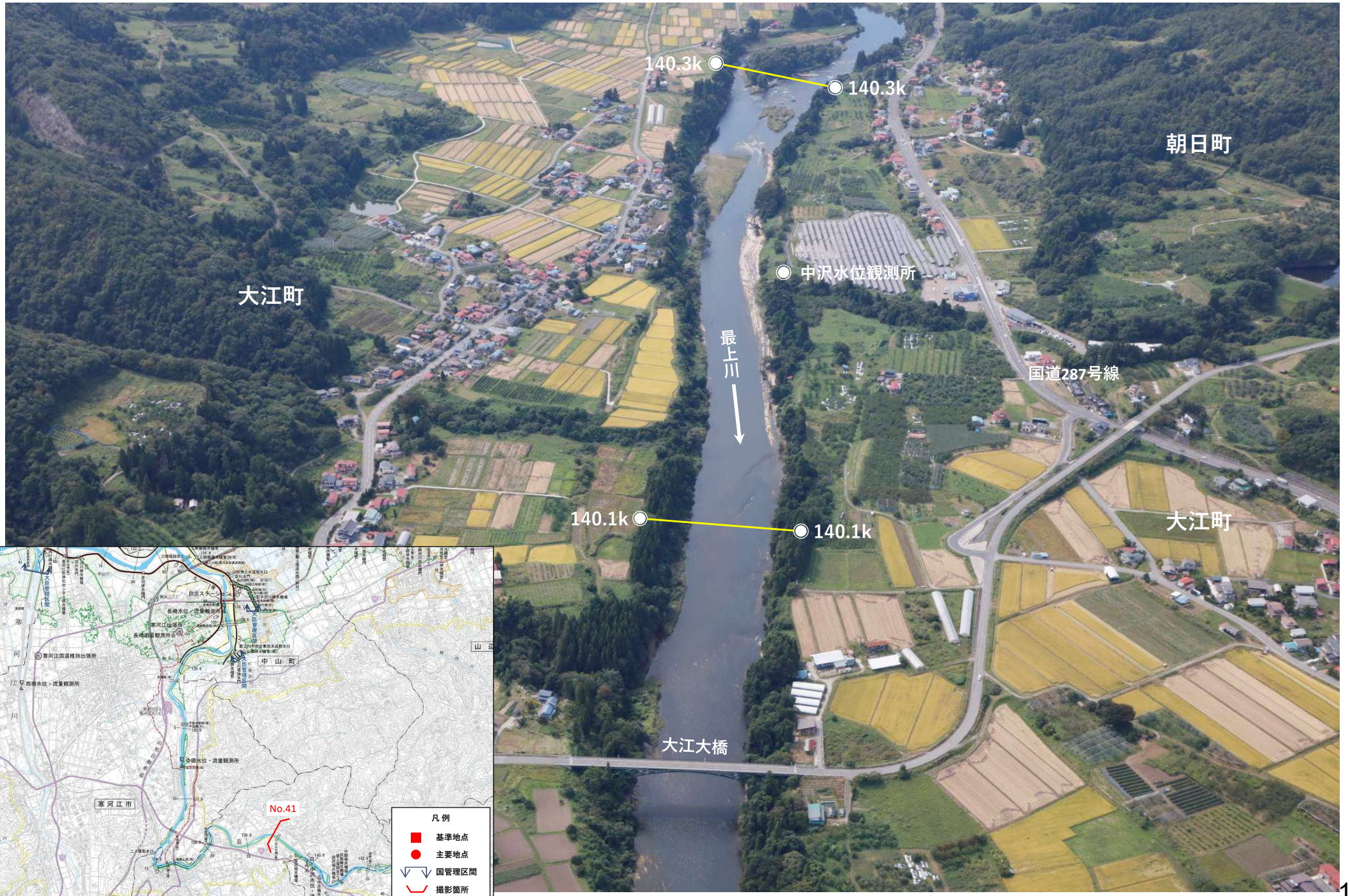

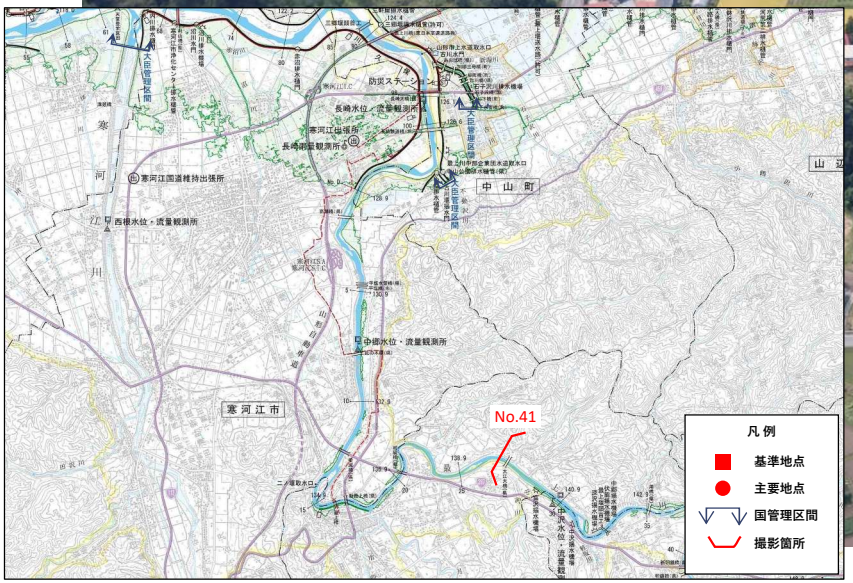

No. 42　最上川　141.0k付近

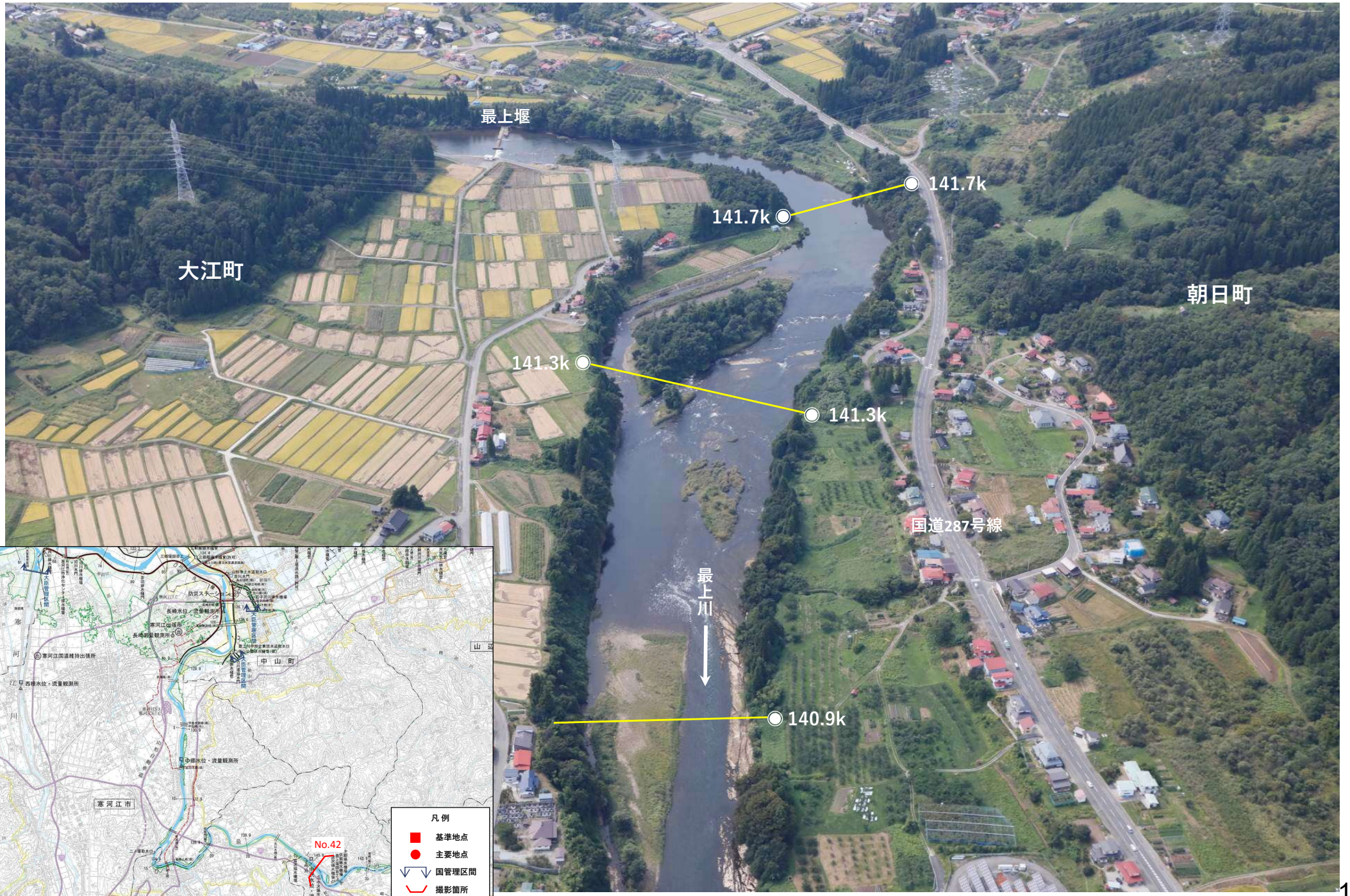

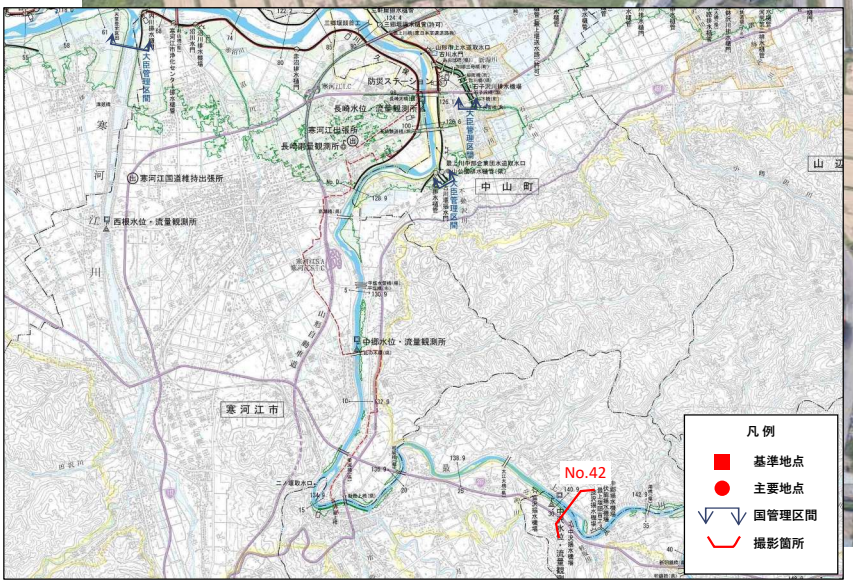

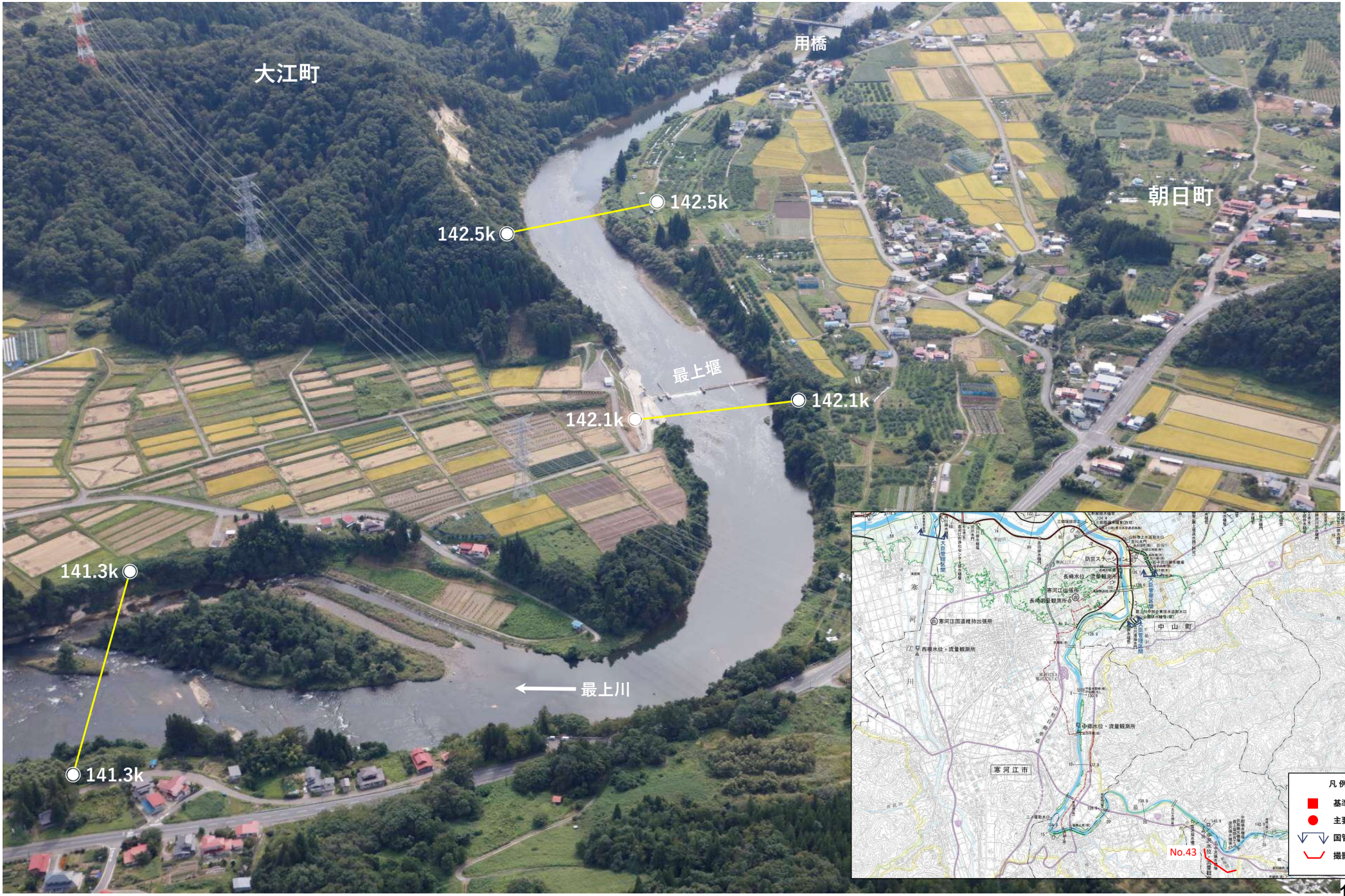
大江町
用橋
朝日町
142.5k
142.5k
最上堰
142.1k
142.1k
141.3k
141.3k
最上川
凡例
基準地点
主要地点
国管理区間
撮影箇所
No.43

No. 44　最上川　143.0k付近

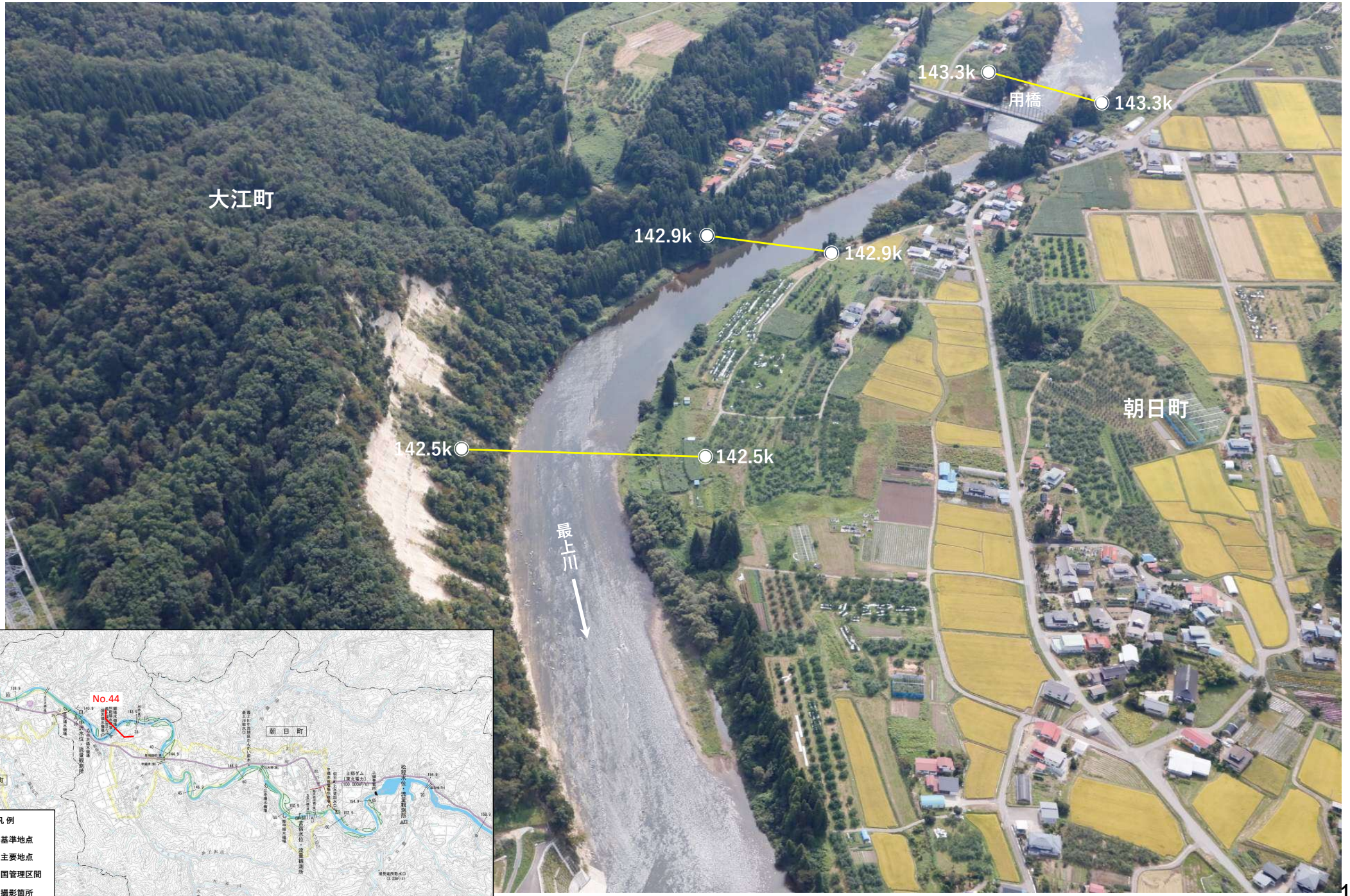

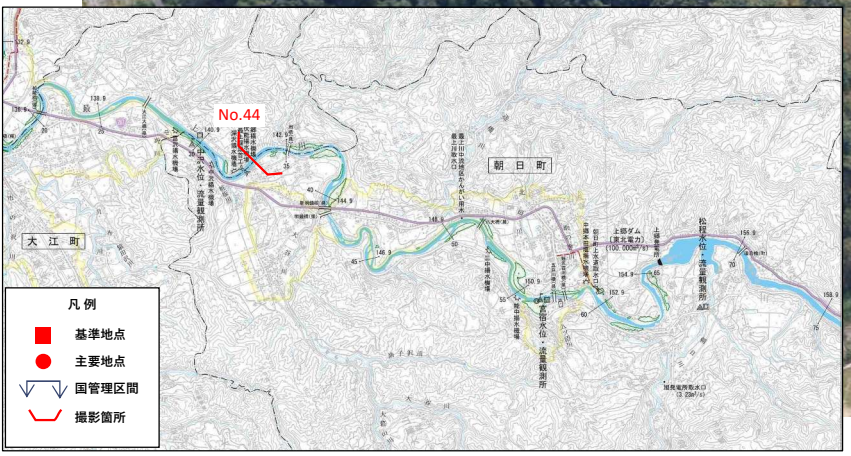

No. 45　最上川　143.0k～144.0k付近

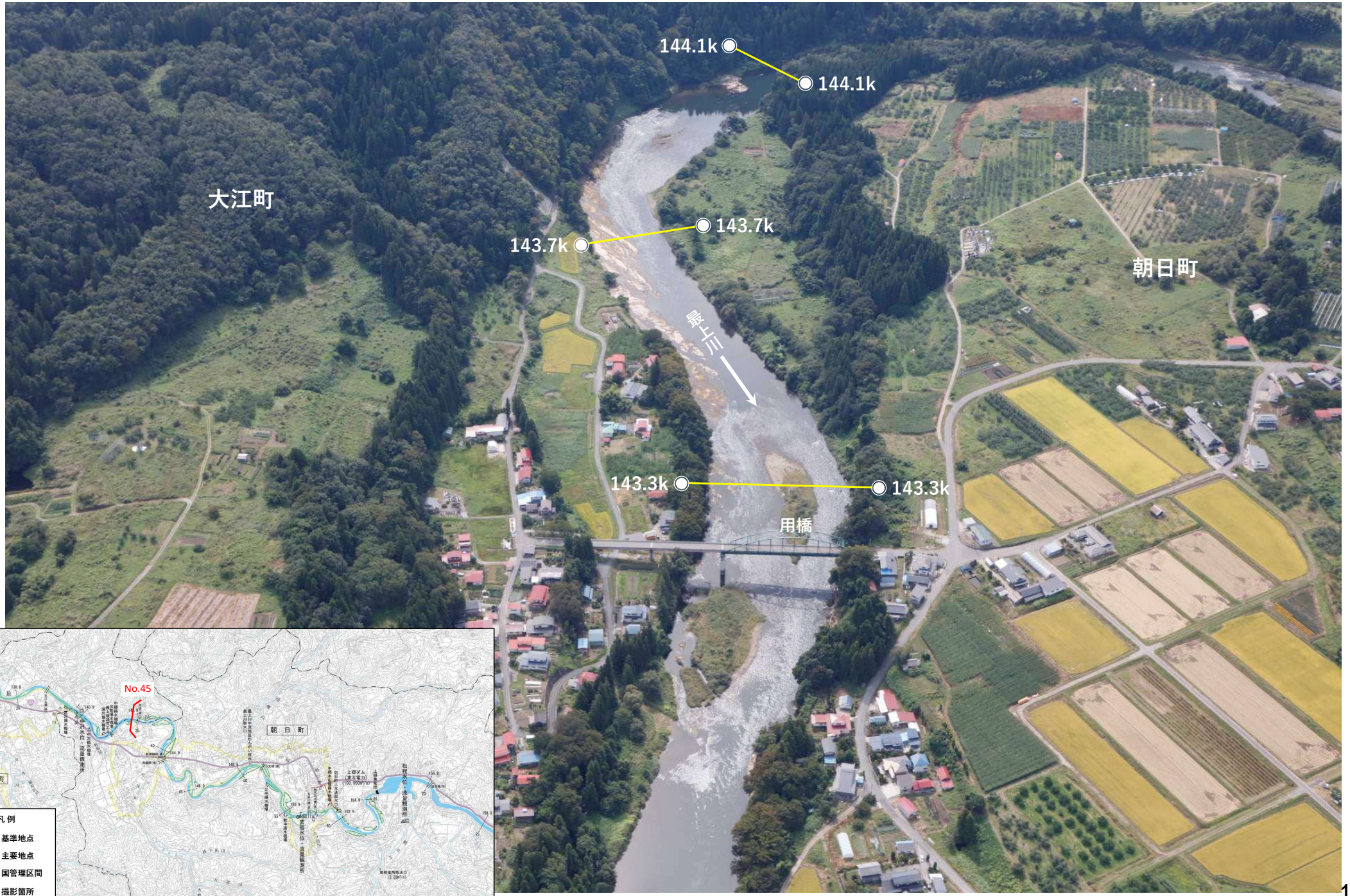

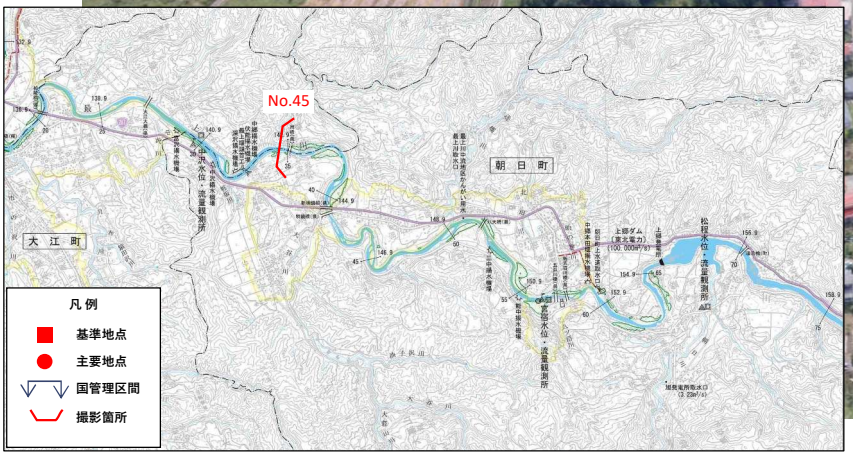

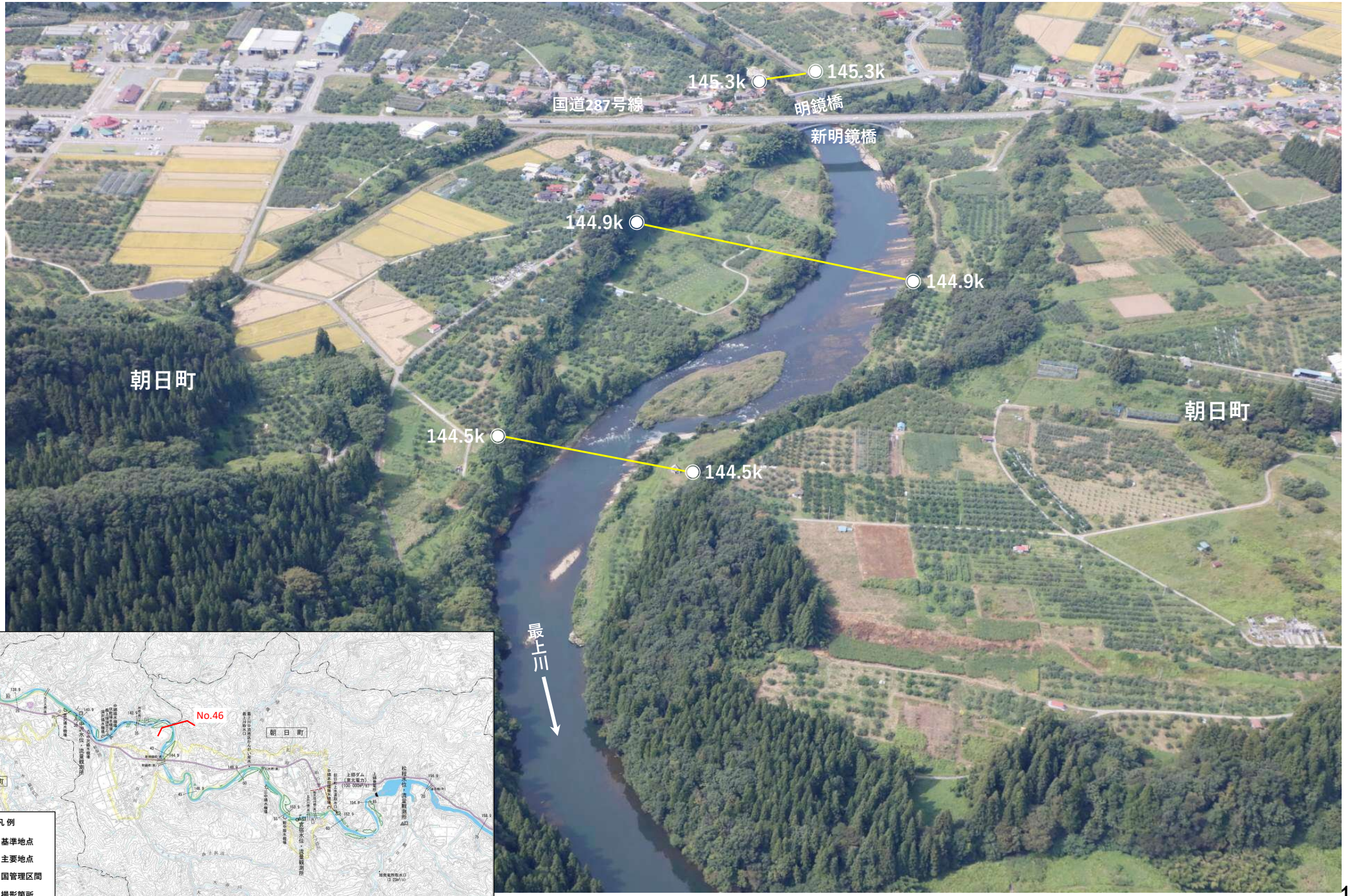
145.3k
145.3k
国道287号線
明鏡橋
新明鏡橋
144.9k
144.9k
朝日町
朝日町
144.5k
144.5k
最上川

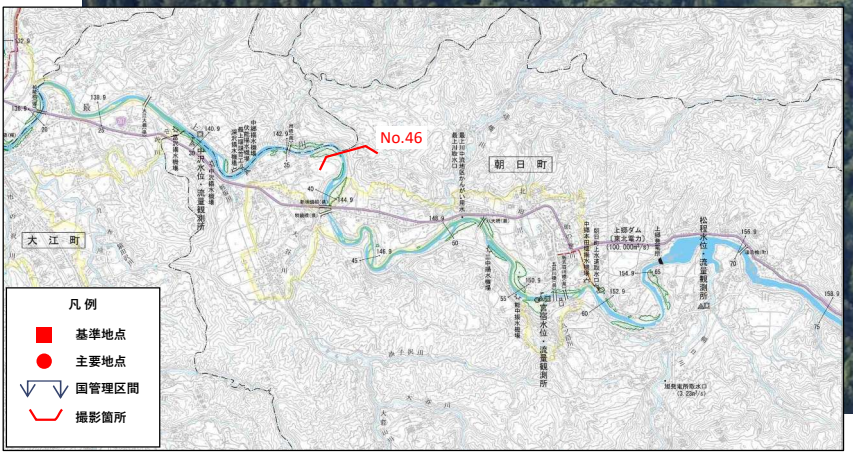
No.46
朝 日 町
大 江 町
凡 例
基準地点
主要地点
国管理区間
撮影箇所

No. 47　最上川　146.0k付近

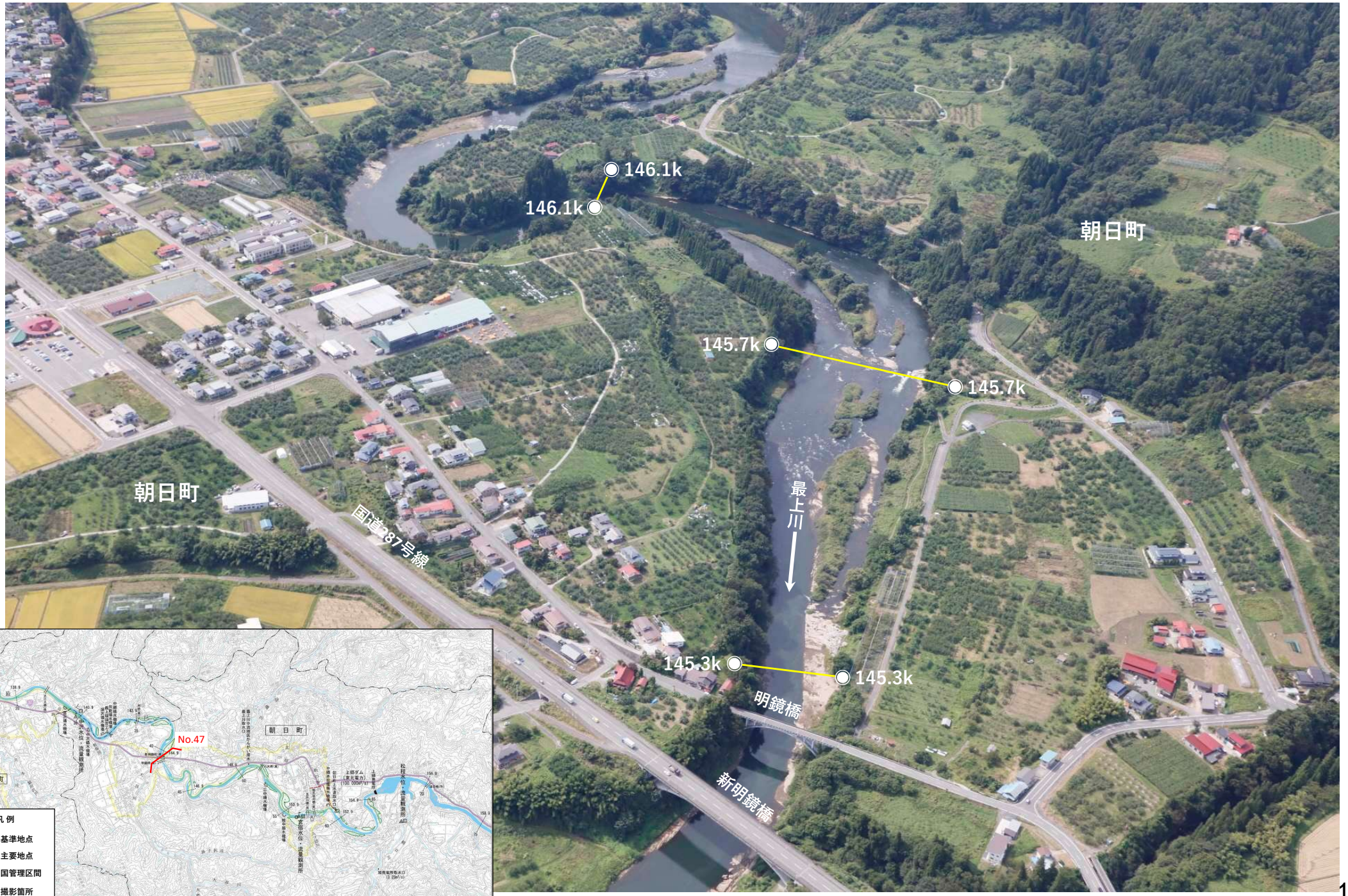

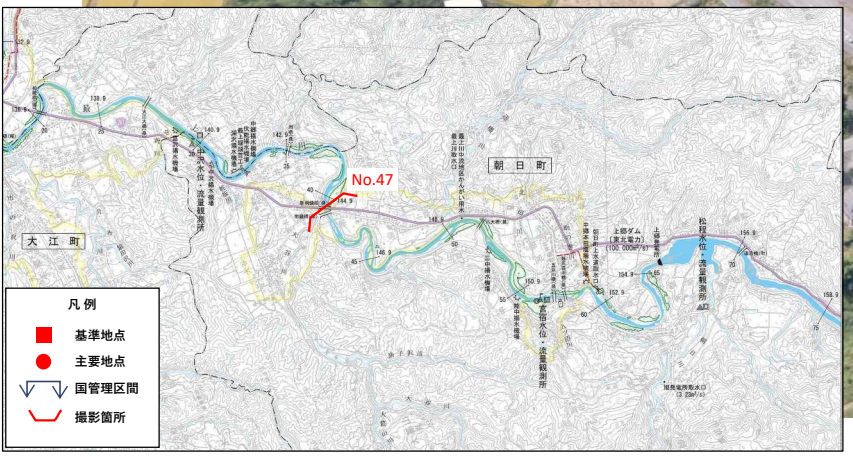

No. 48　最上川　146.0k～148.0k付近

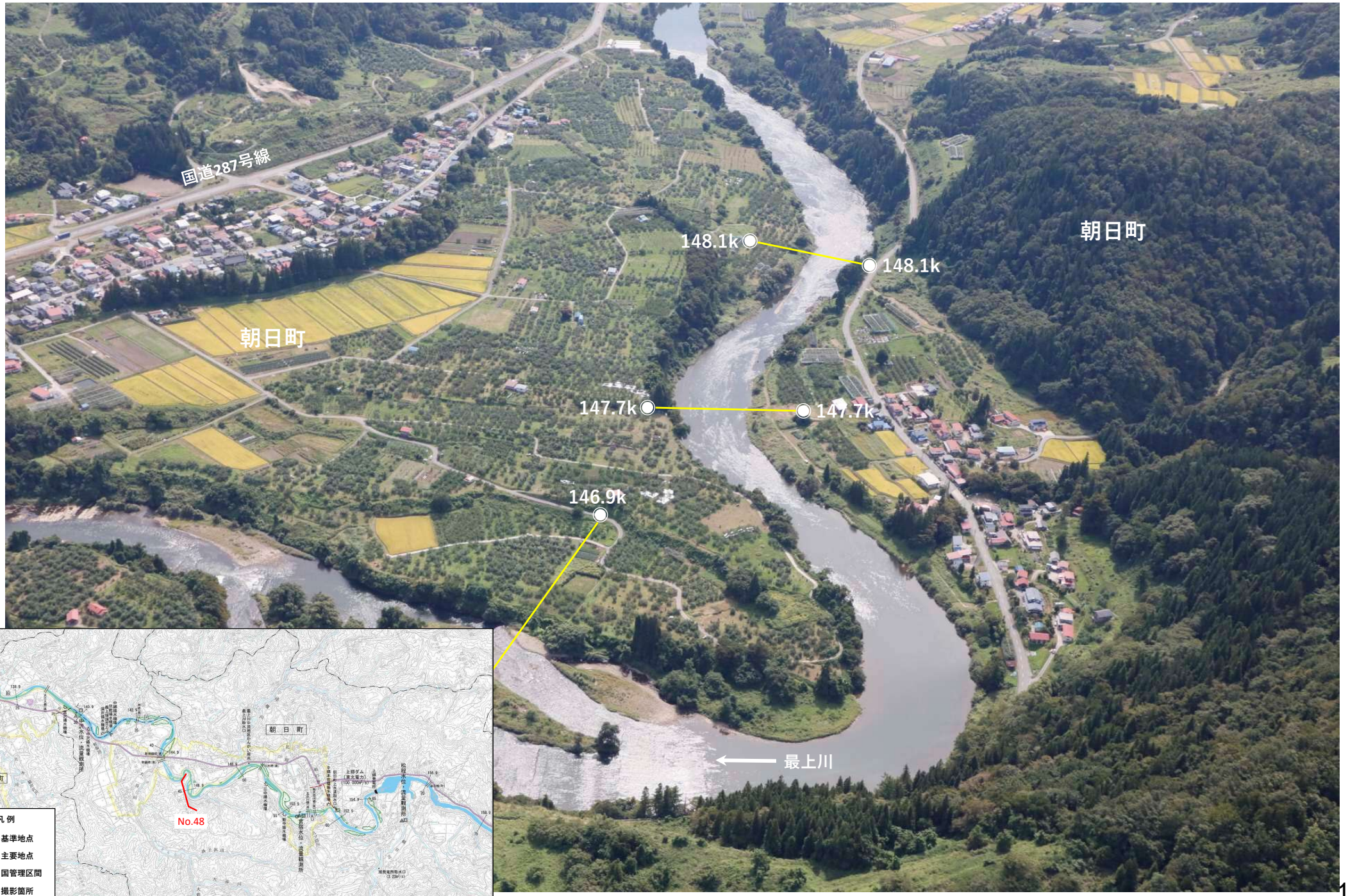

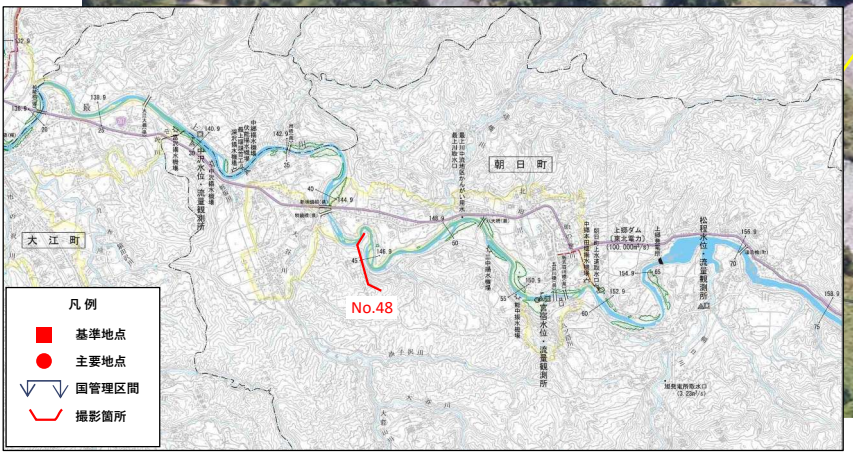

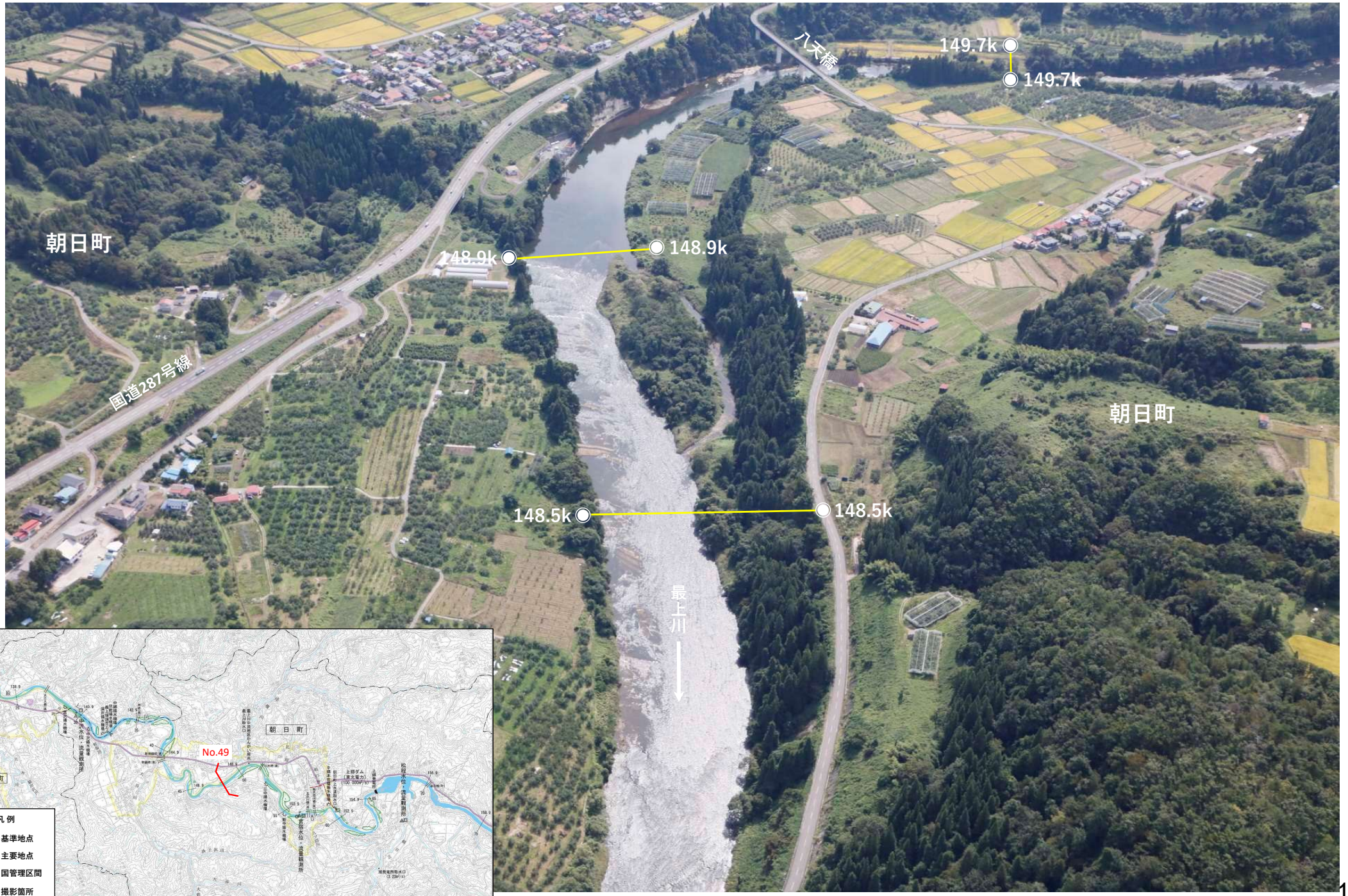
八天橋
149.7k
149.7k
朝日町
148.9k
148.9k
国道287号線
朝日町
148.5k
148.5k
最上川
凡例
基準地点
主要地点
国管理区間
撮影箇所
No.49
朝日町
大江町

No. 50　最上川　150.0k付近

No. 51　最上川　151.0k付近

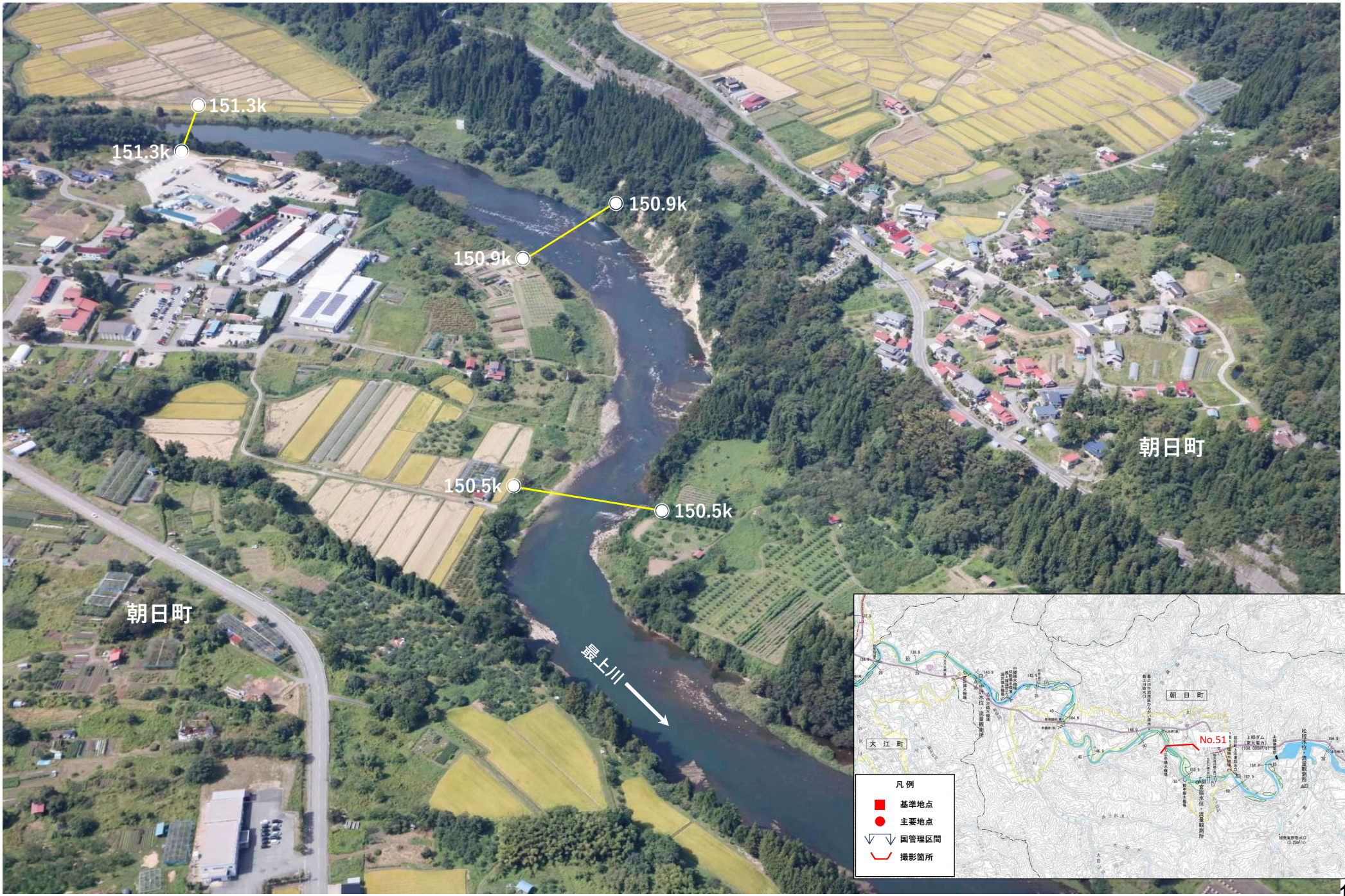

No. 52　最上川　151.0k～152.0k付近

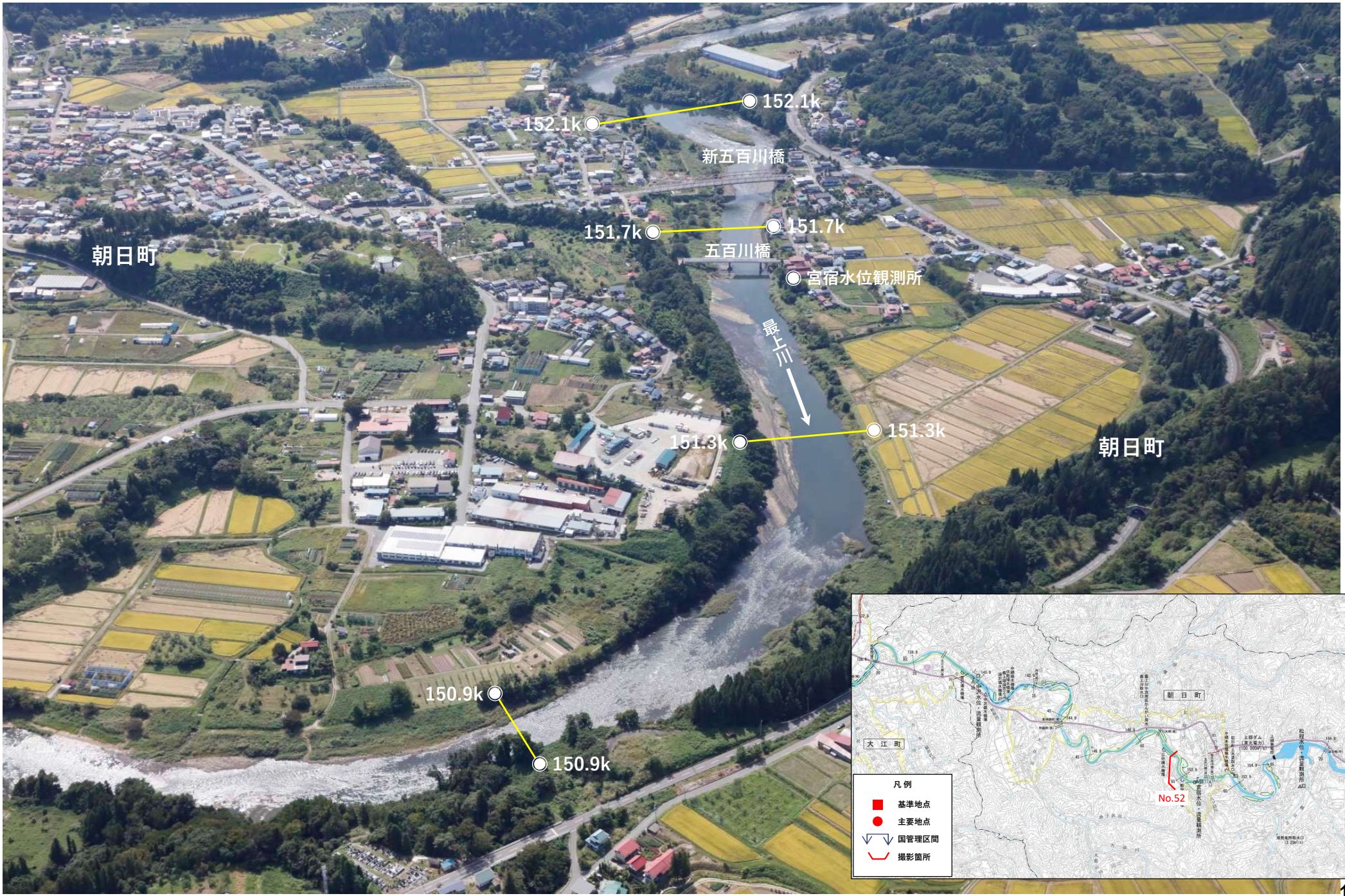

No. 53　最上川　153.0k付近

No. 54　最上川　154.0k～155.0k付近

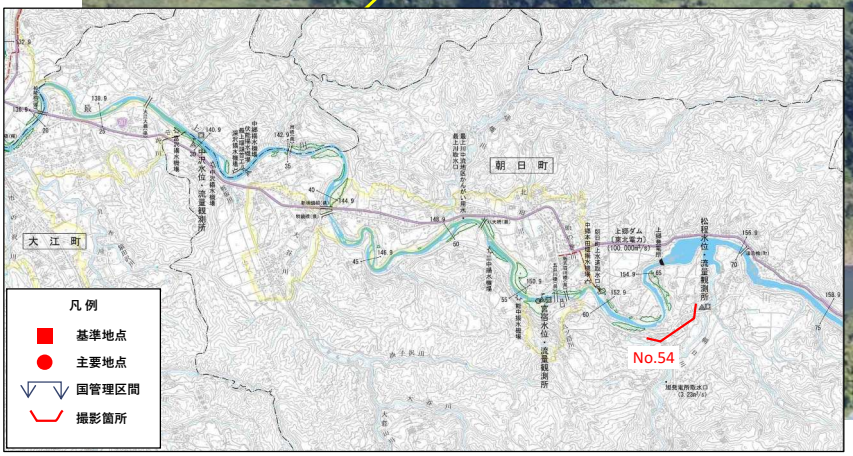

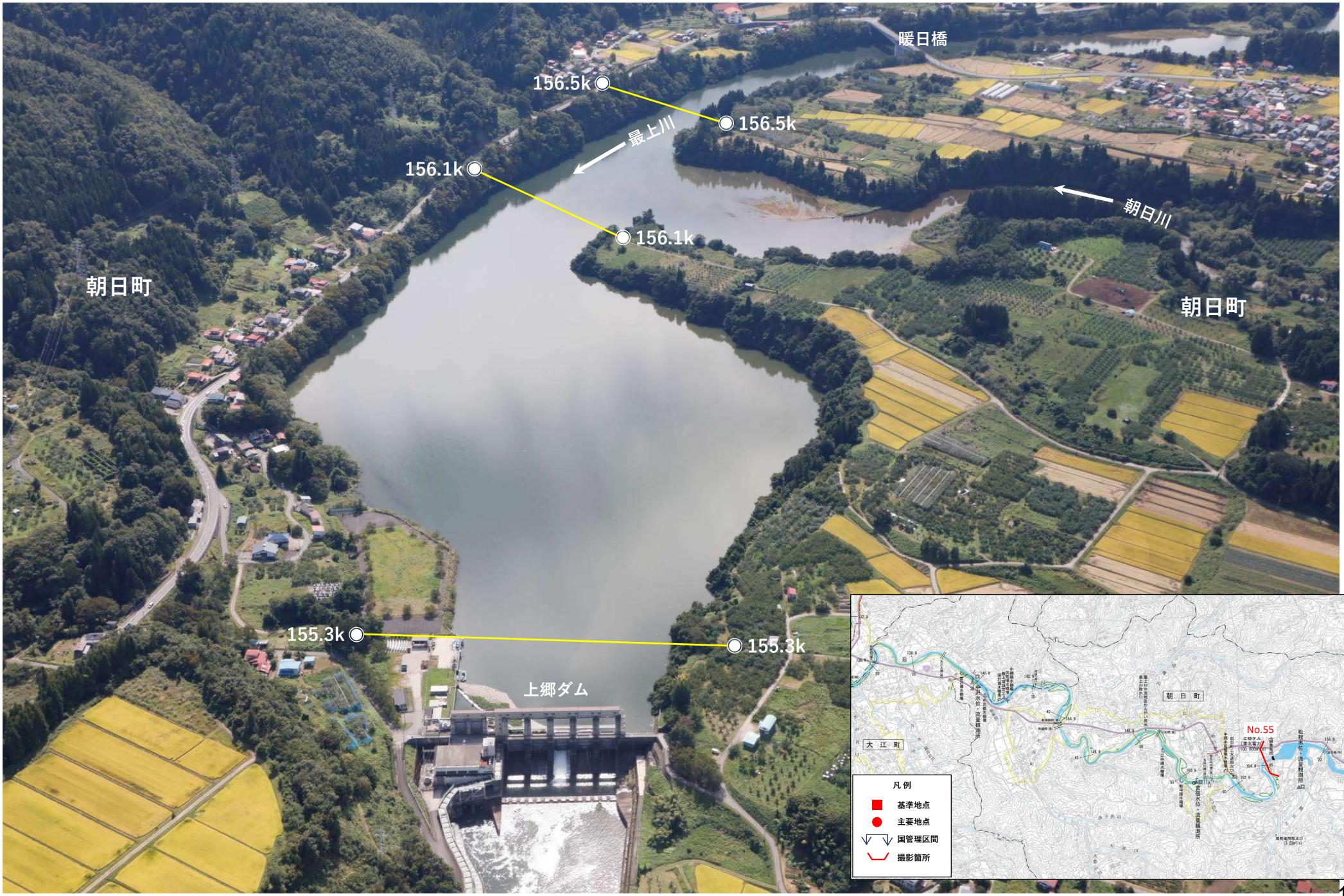
暖日橋
156.5k
156.5k
最上川
156.1k
156.1k
朝日川
朝日町
朝日町
155.3k
155.3k
上郷ダム
朝 日 町
大 江 町
No.55
凡 例
基準地点
主要地点
国管理区間
撮影箇所

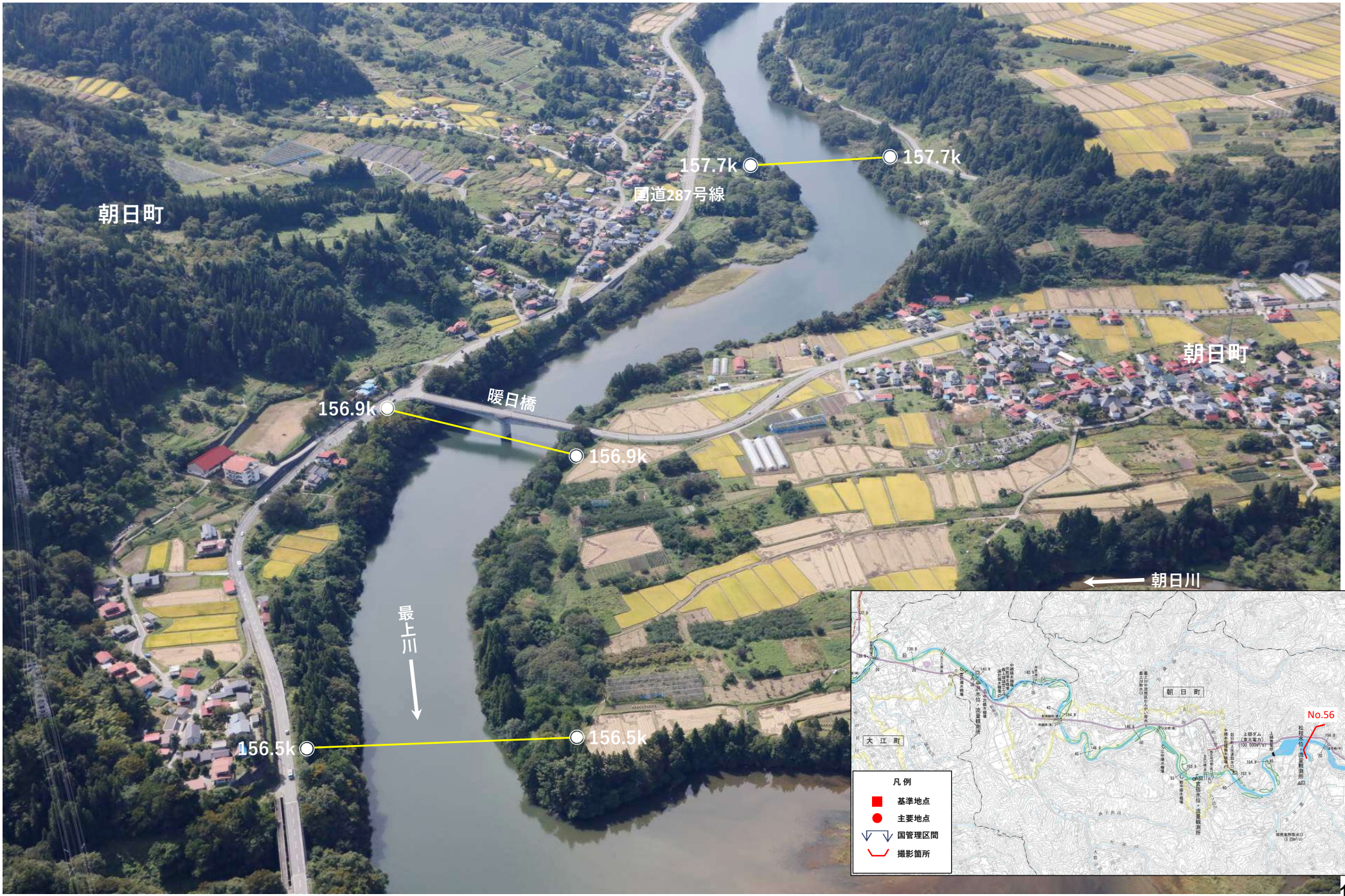
157.7k
157.7k
国道287号線
朝日町
朝日町
暖日橋
156.9k
156.9k
朝日川
最上川
156.5k
156.5k
No.56
凡例
基準地点
主要地点
国管理区間
撮影箇所

No. 57　最上川　158.0k～159.0k付近

No. 58　最上川　160.0k付近

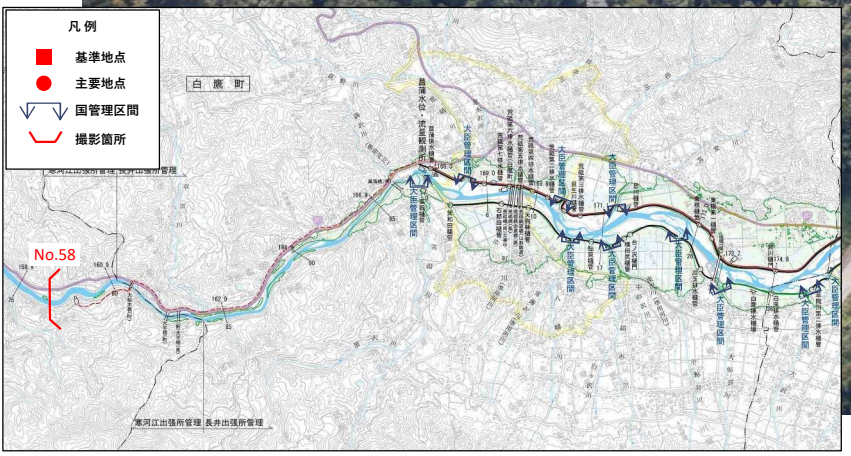

No. 59　最上川　162.0k～163.0k付近

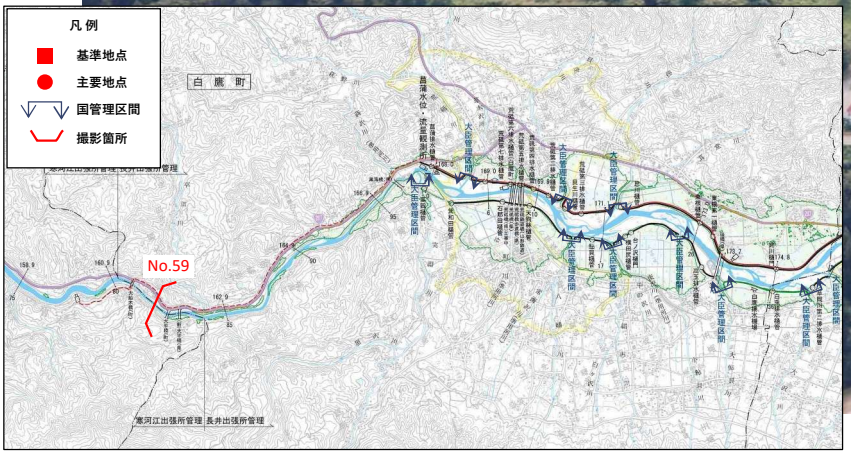

No. 60　最上川　164.0k付近

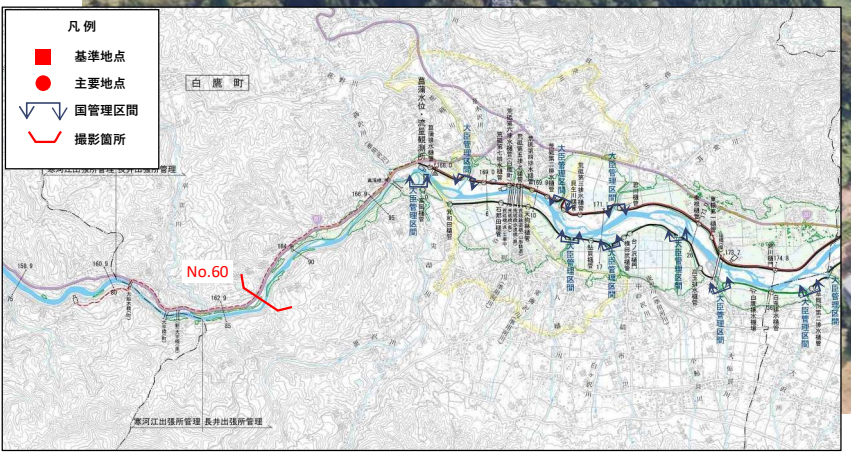

No. 61　最上川　165.0k付近

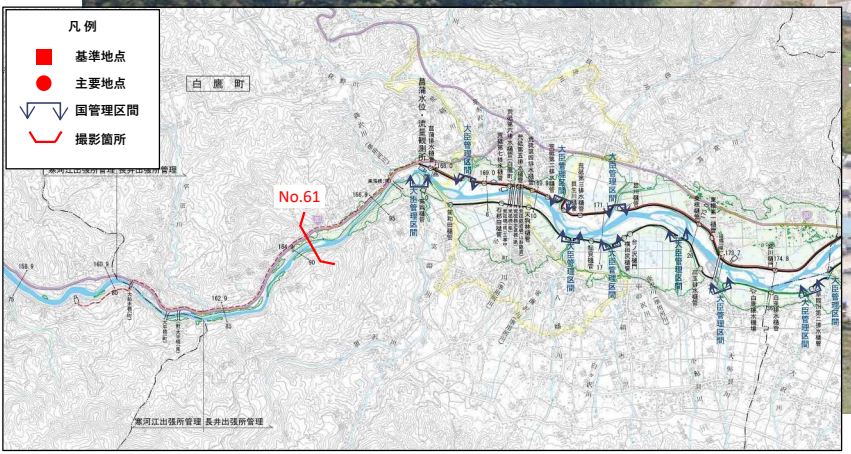

No. 62　最上川　166.0k～167.0k付近

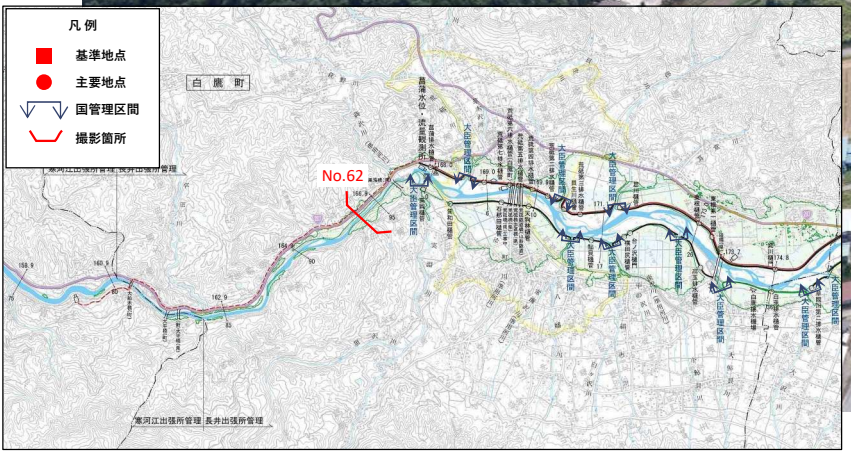

No. 63　最上川　168.0k付近

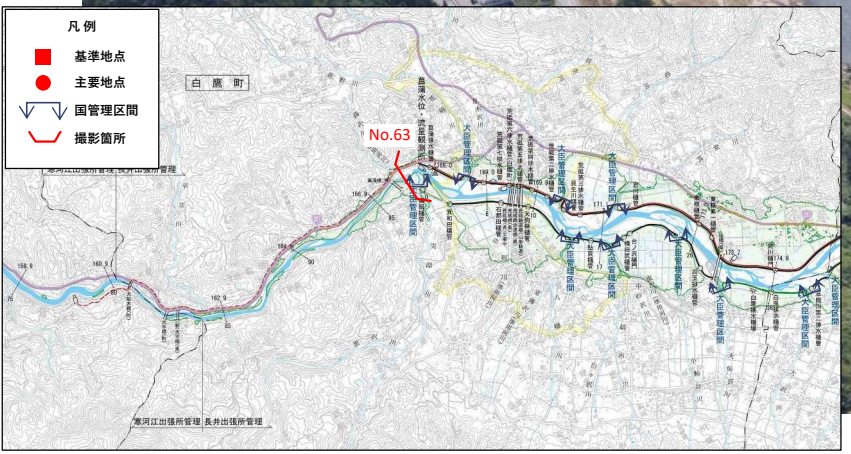

No. 64　最上川　169.0k～170.0k付近

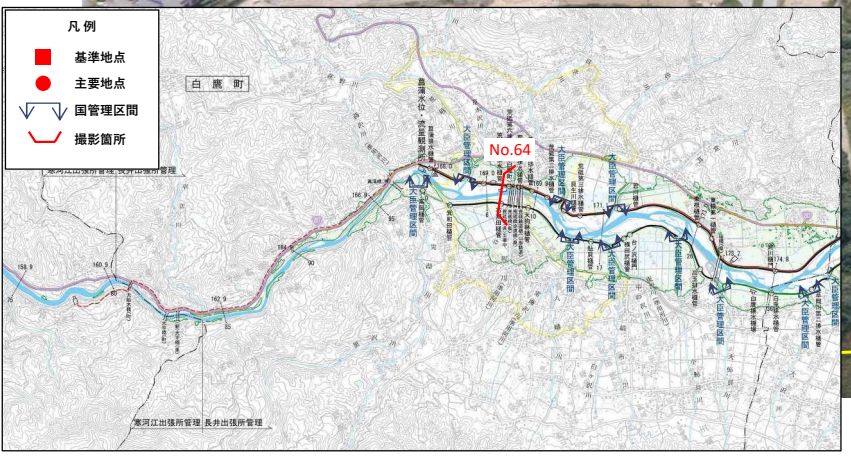

No. 65　最上川　171.0k付近

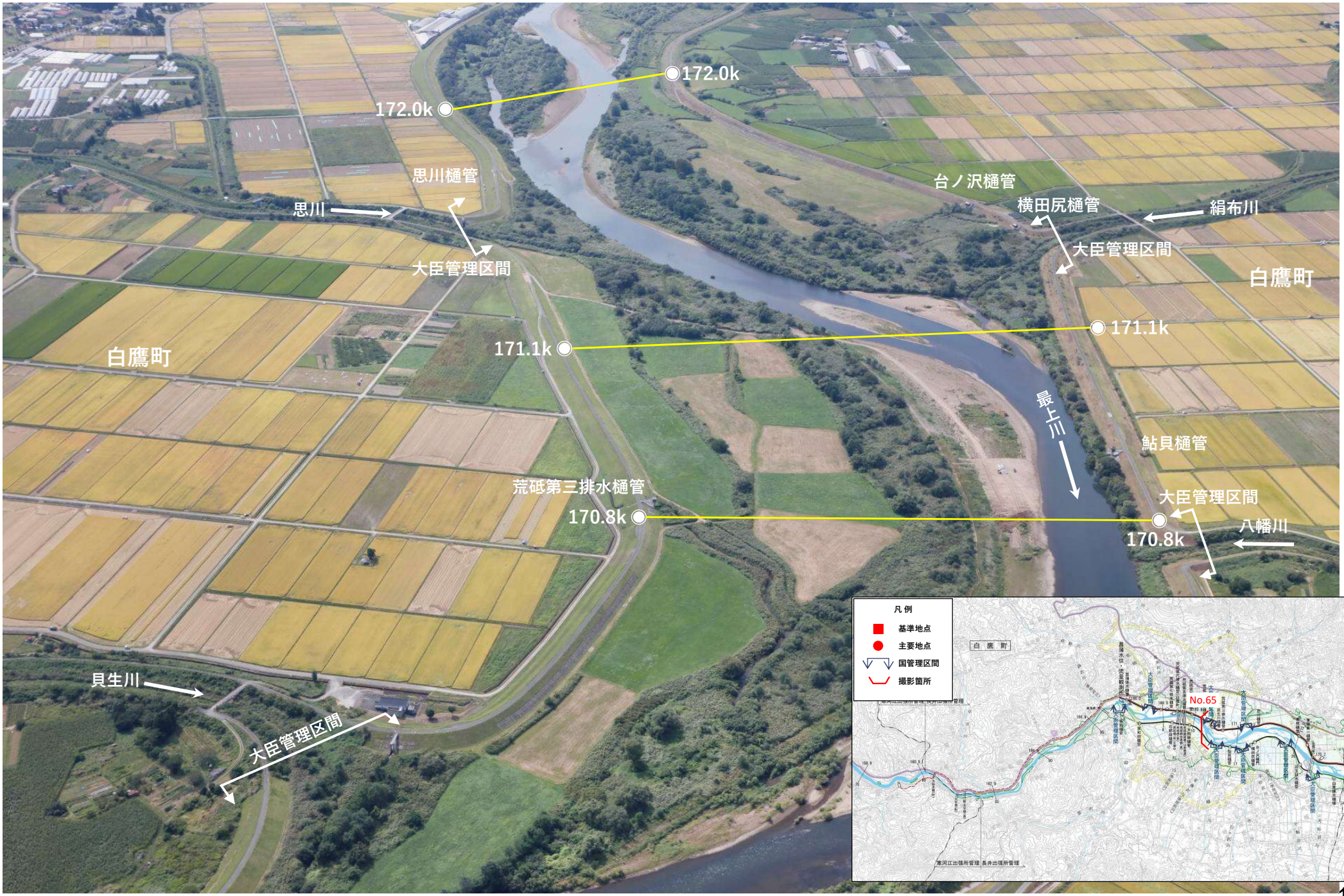

No. 66　最上川　172.0k～173.0k付近

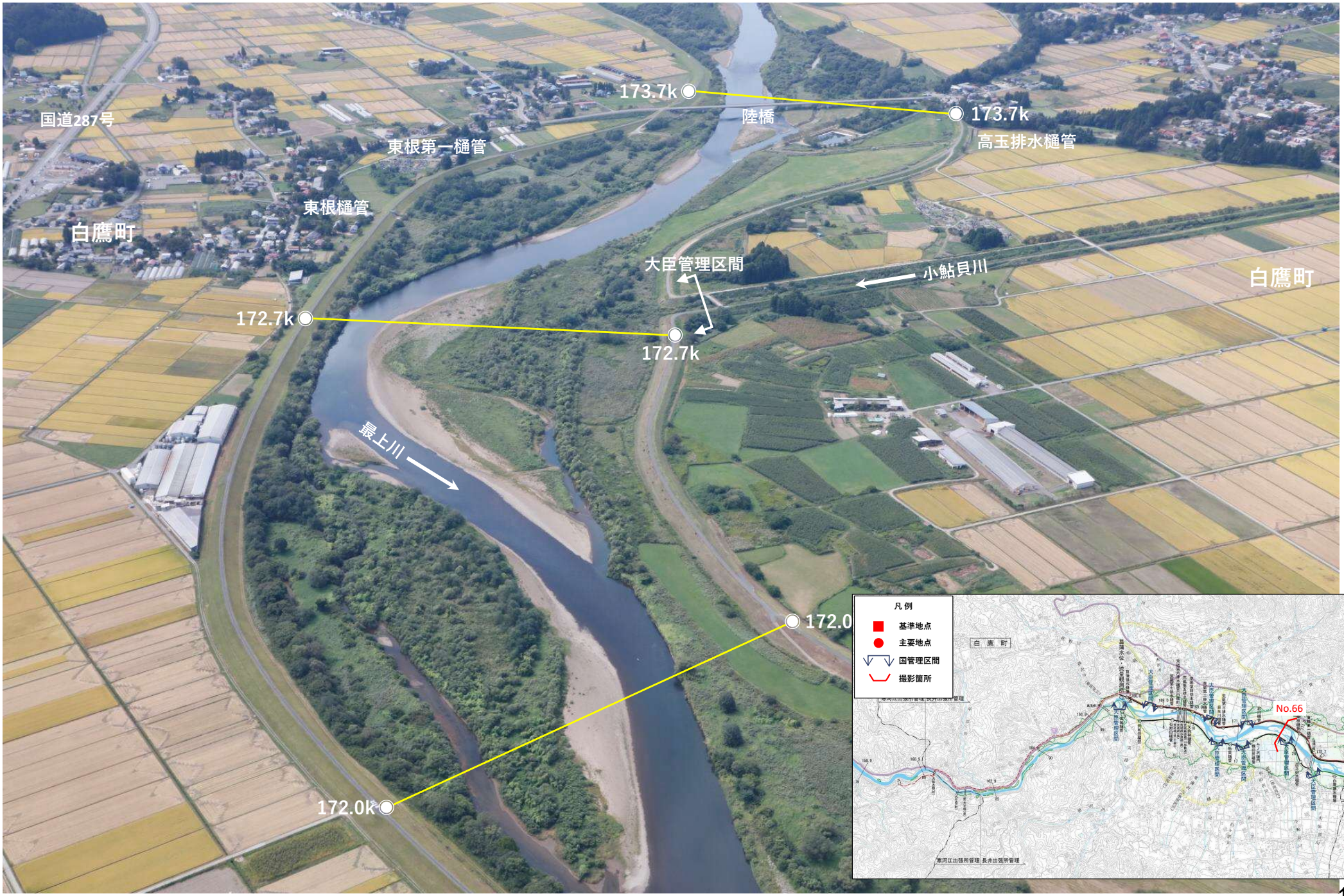

No. 67　最上川　174.0k～175.0k付近

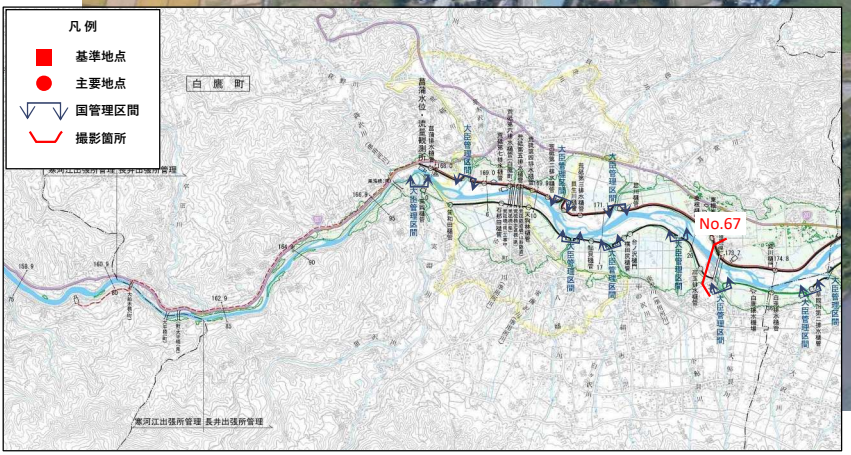

No. 68　最上川　176.0k付近

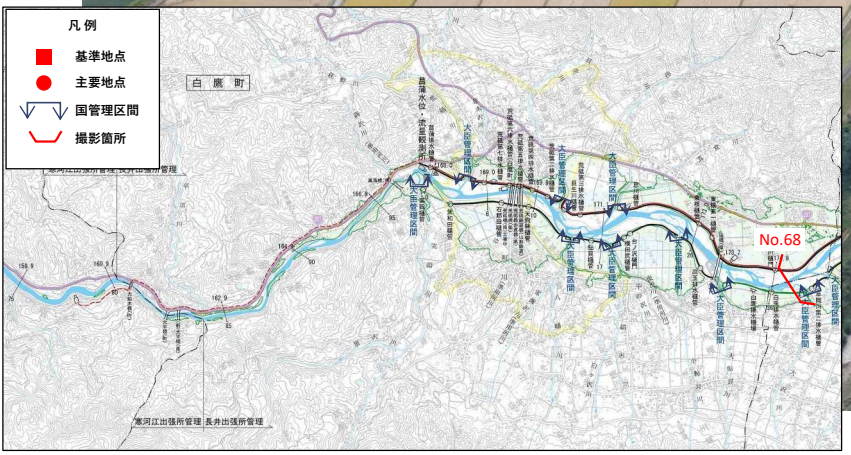

No. 69　最上川　177.0k付近

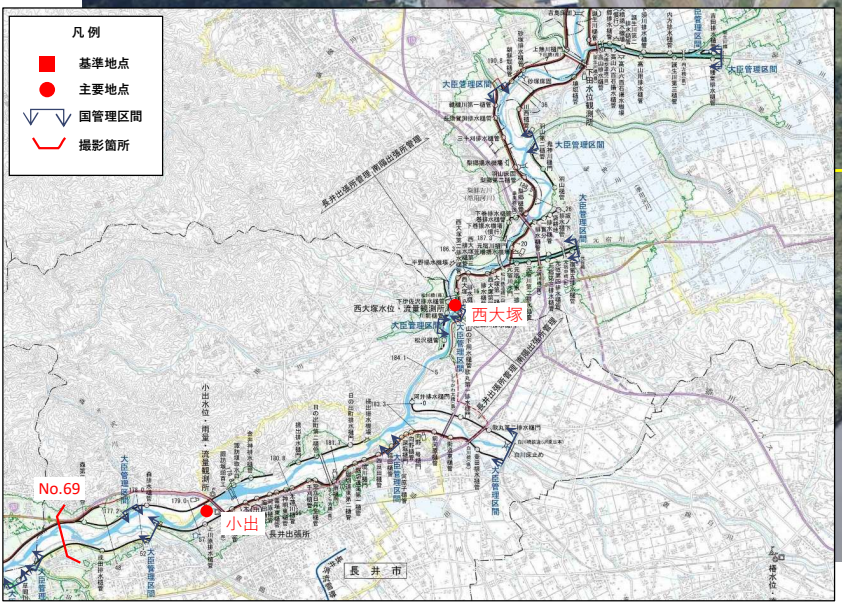

No. 70　最上川　178.0k付近

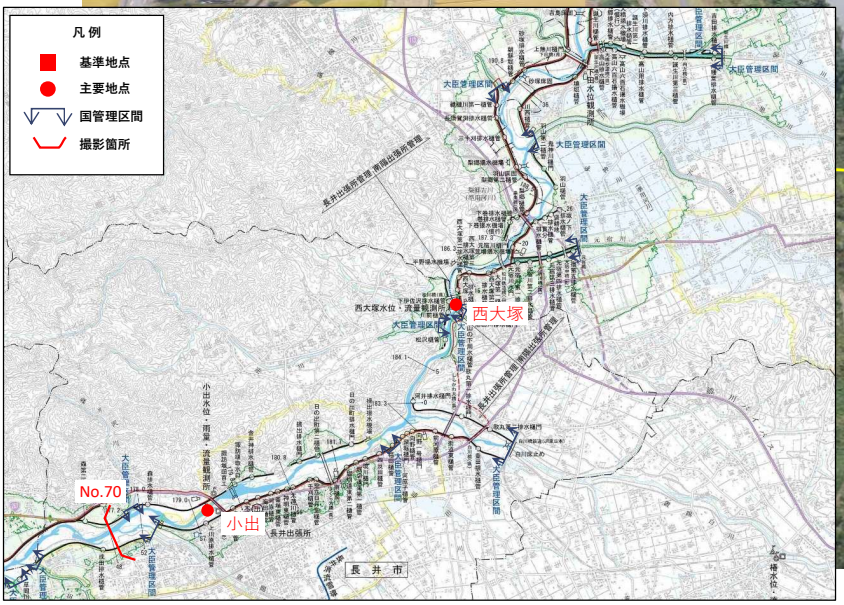

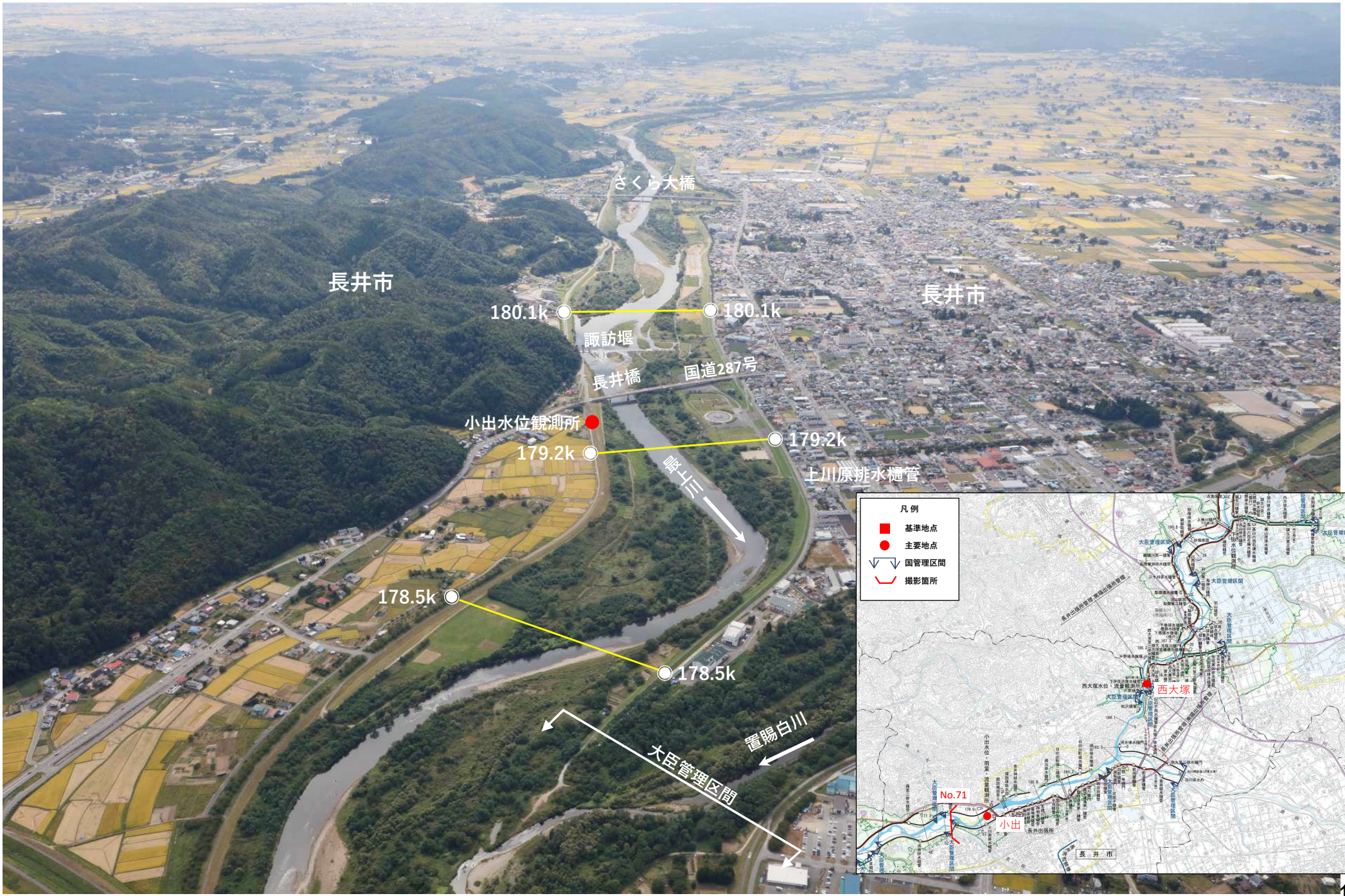
さくら大橋
長井市
長井市
180.1k
180.1k
諏訪堰
長井橋
国道287号
小出水位観測所
179.2k
179.2k
上川原排水樋管
最上川
178.5k
178.5k
置賜白川
大臣管理区間
凡例
基準地点
主要地点
国管理区間
撮影箇所
西大塚
No.71
小出
長井市

No. 72　最上川　179.0k～180.0k付近

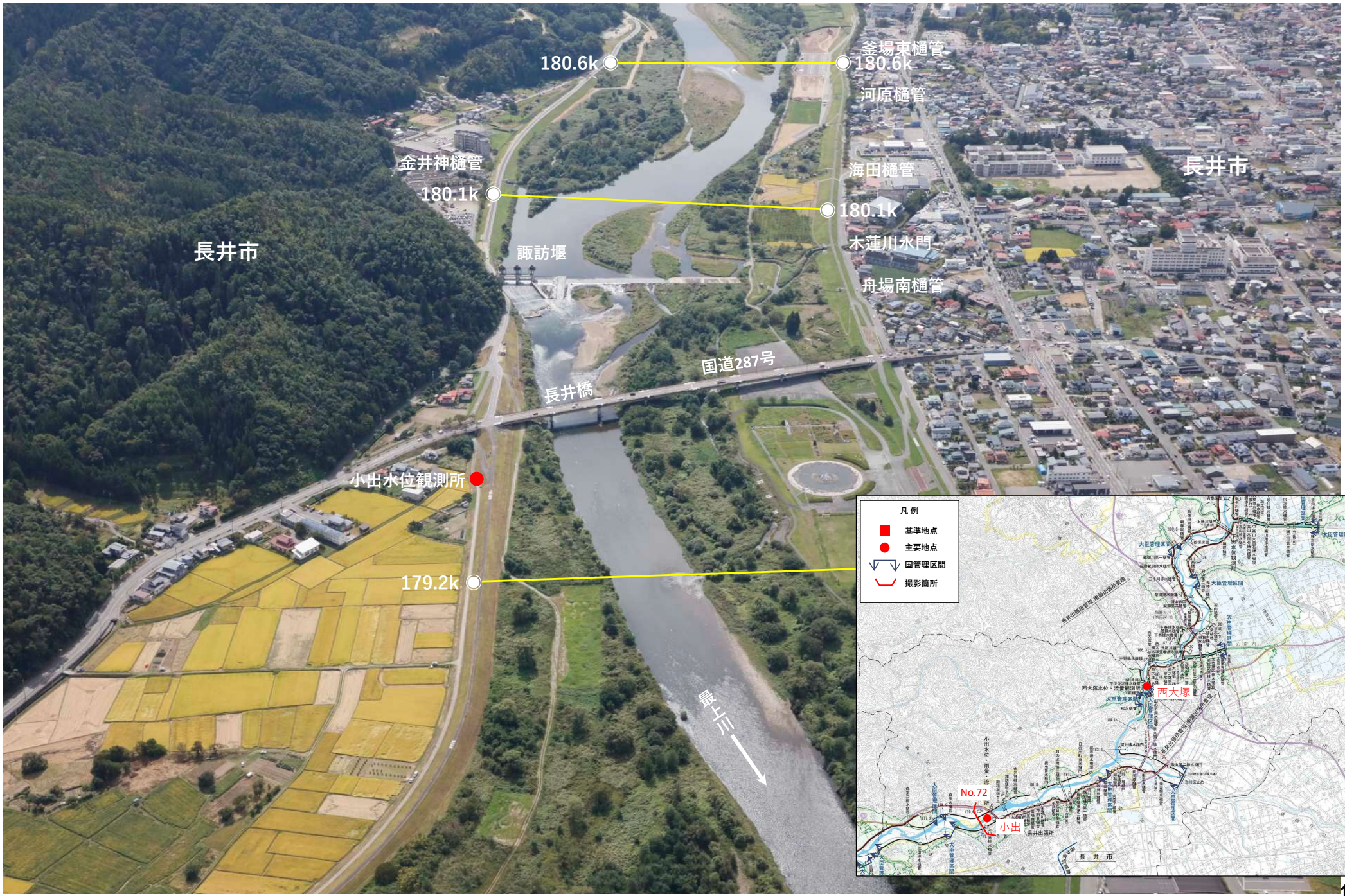

No. 73　最上川　181.0k～182.0k付近

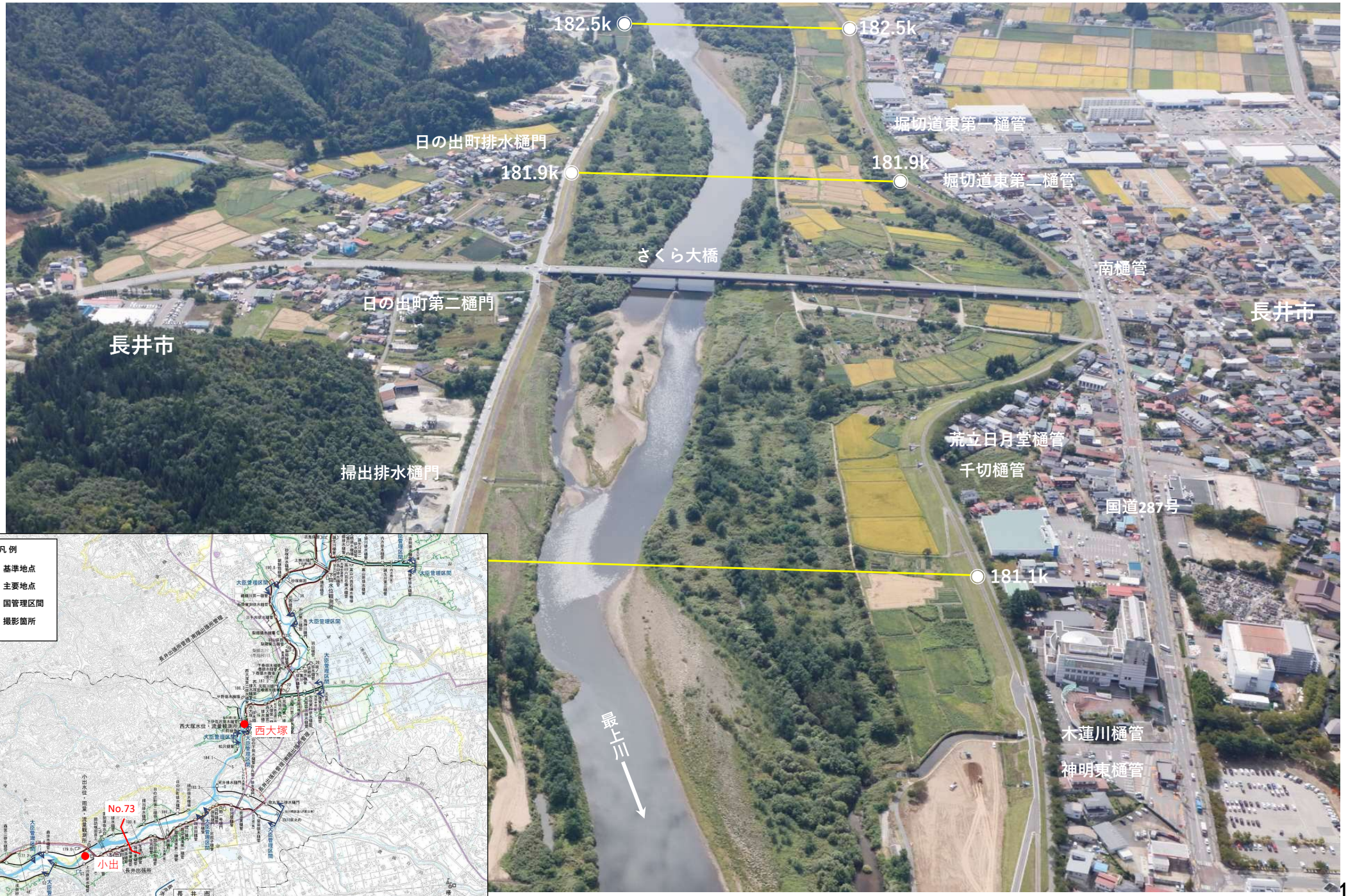

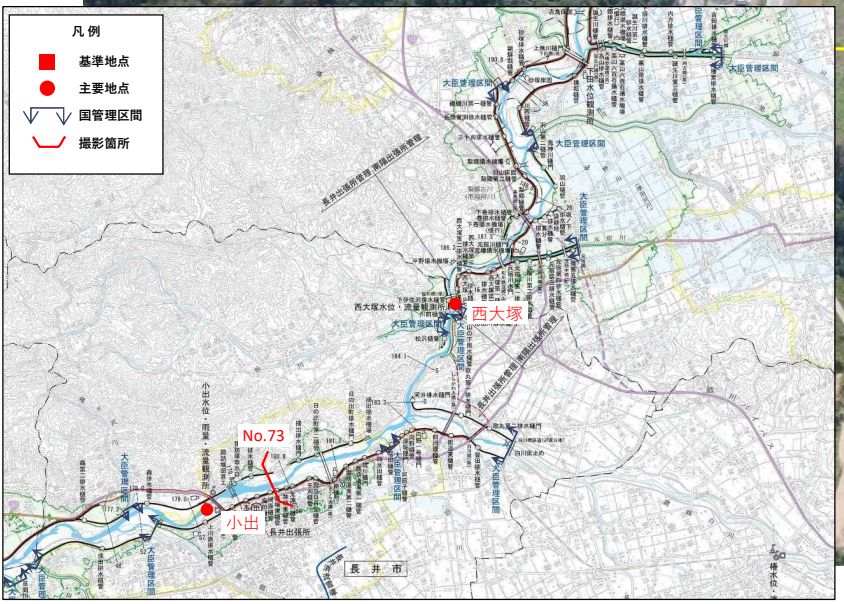

No. 74　最上川　182.0k～183.0k付近

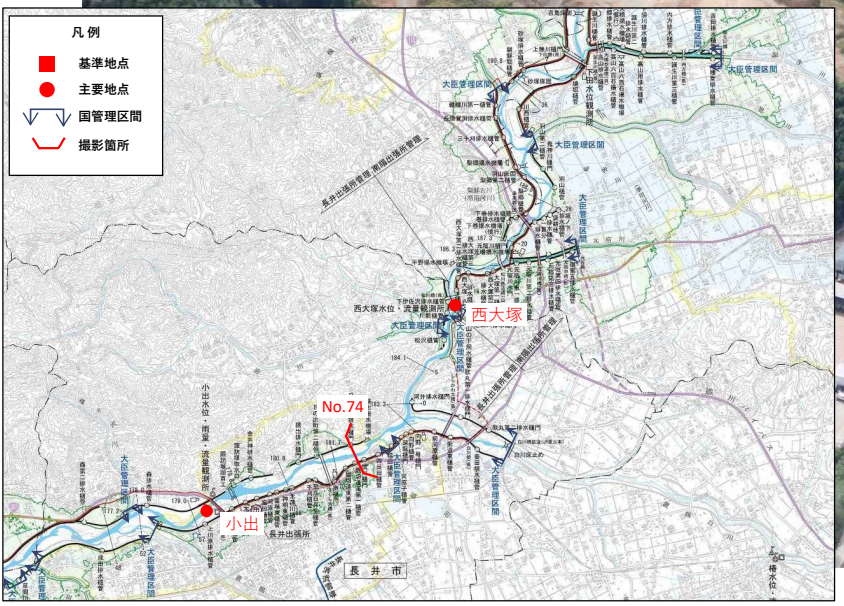

No. 75　最上川　183.0k～184.0k付近

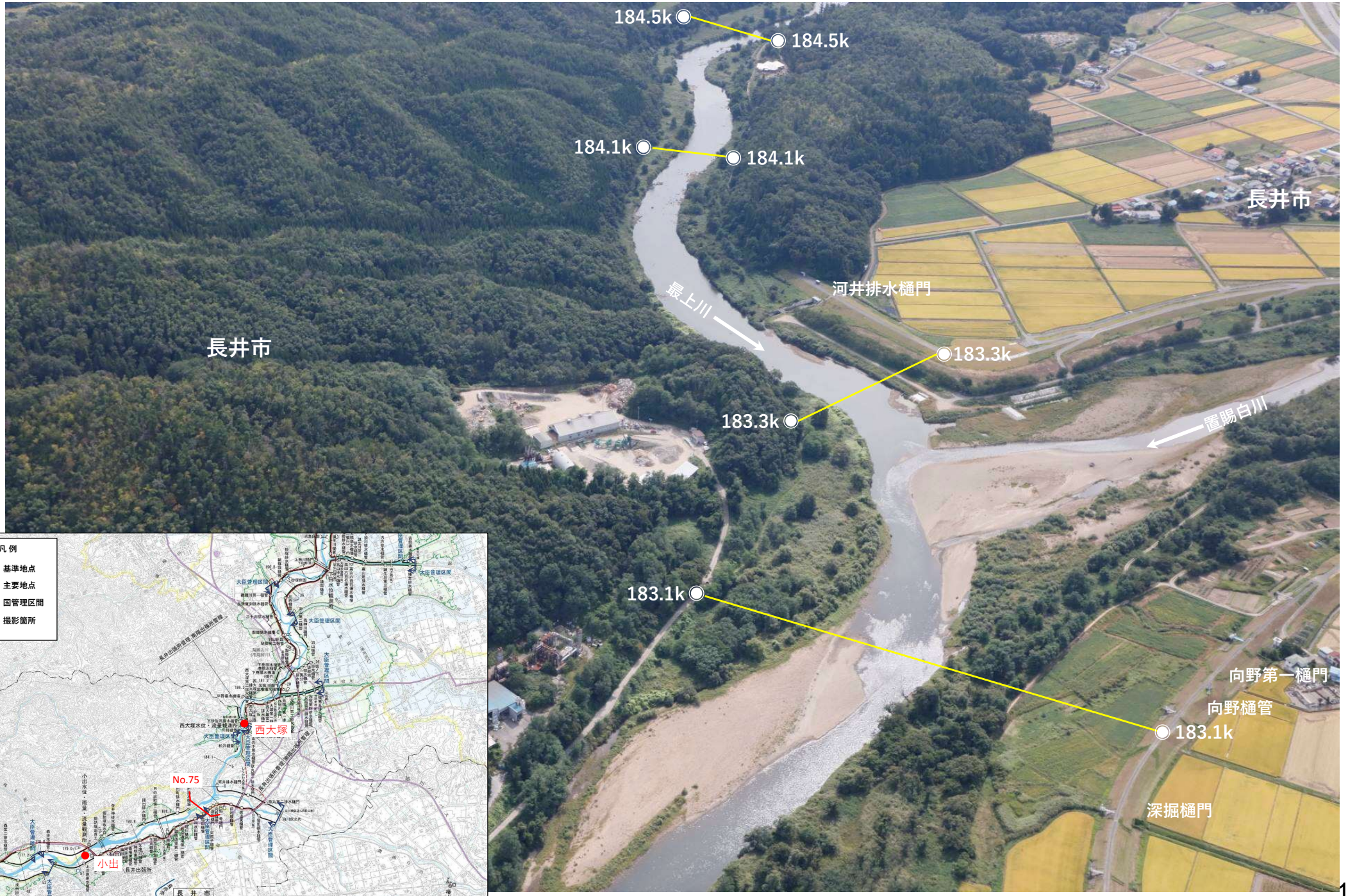

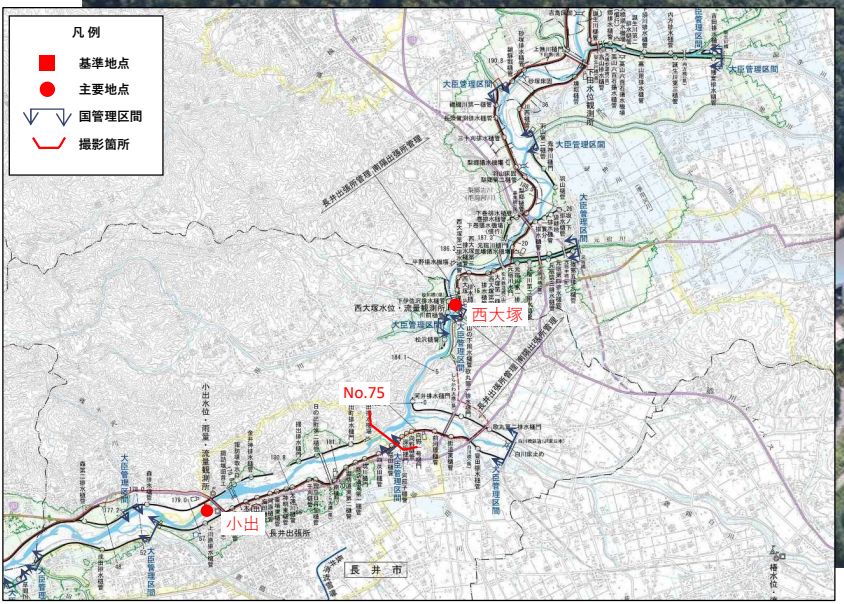

No. 76　最上川　185.0k～186.0k付近

No. 77　最上川　186.0k～187.0k付近

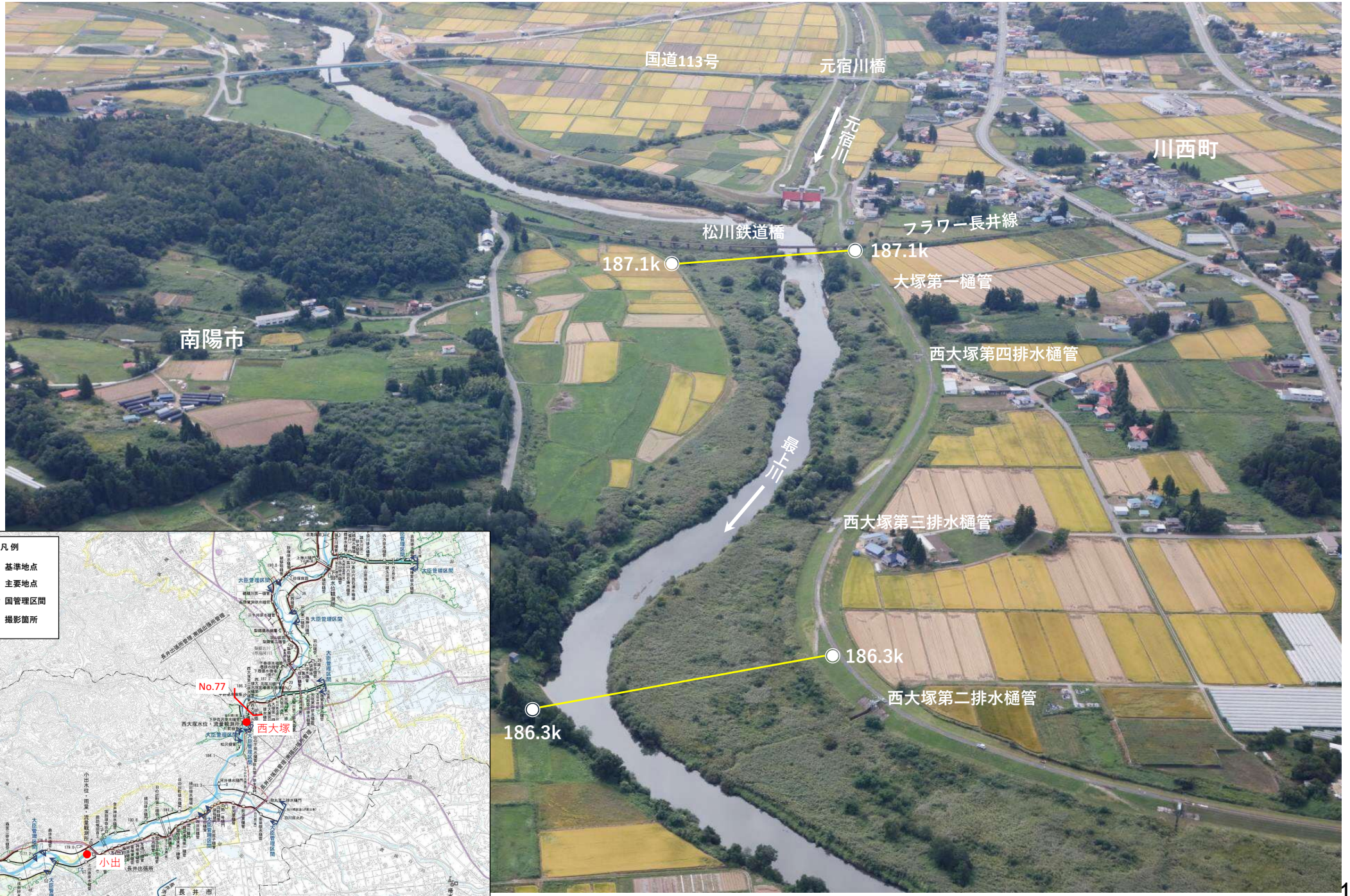

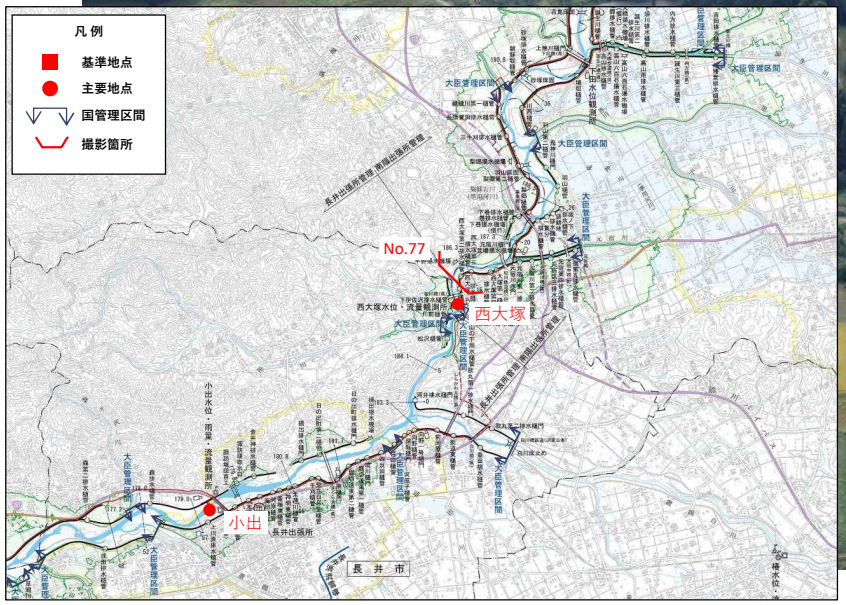

No. 78　最上川　187.0k～188.0k付近

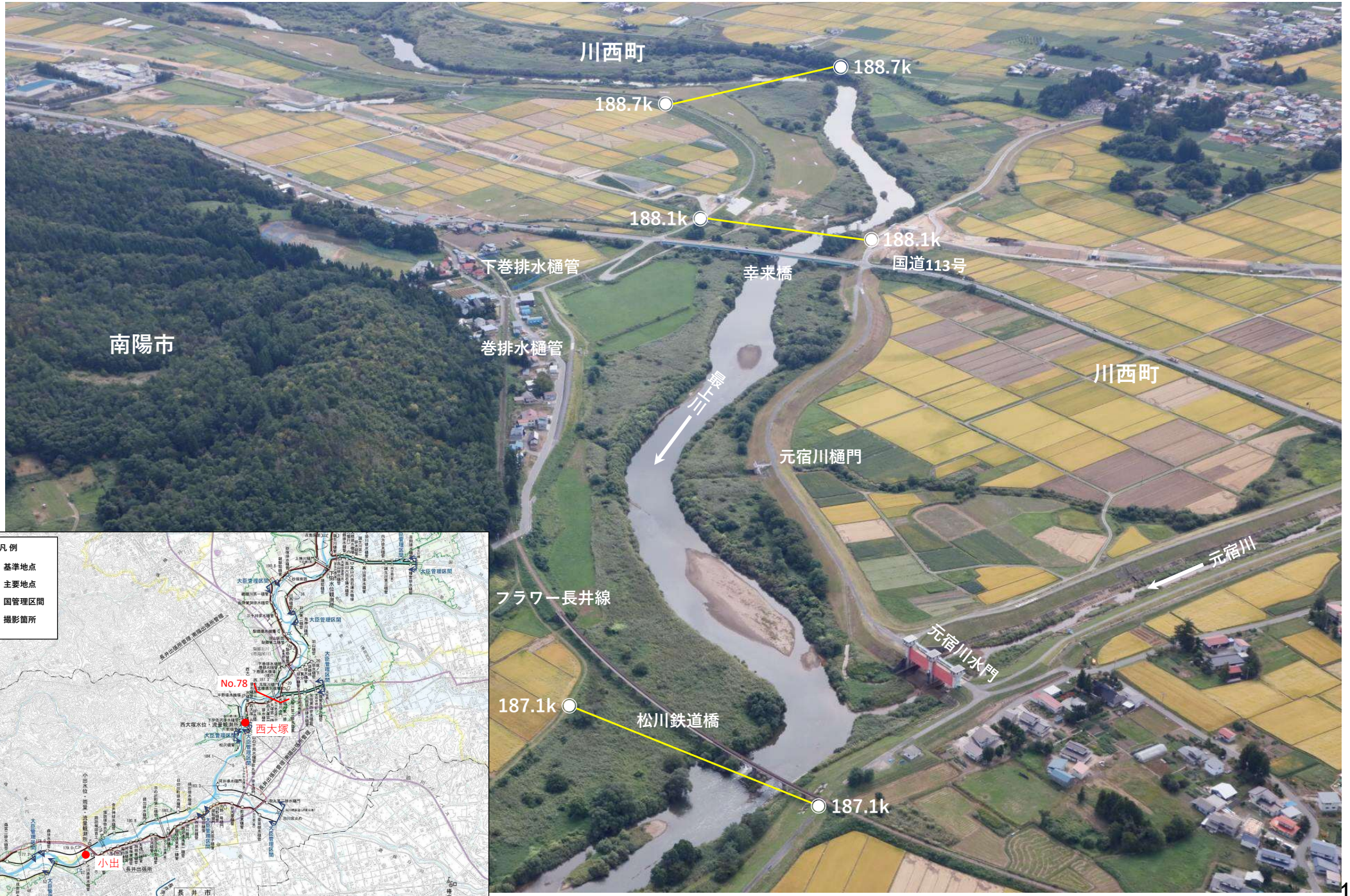

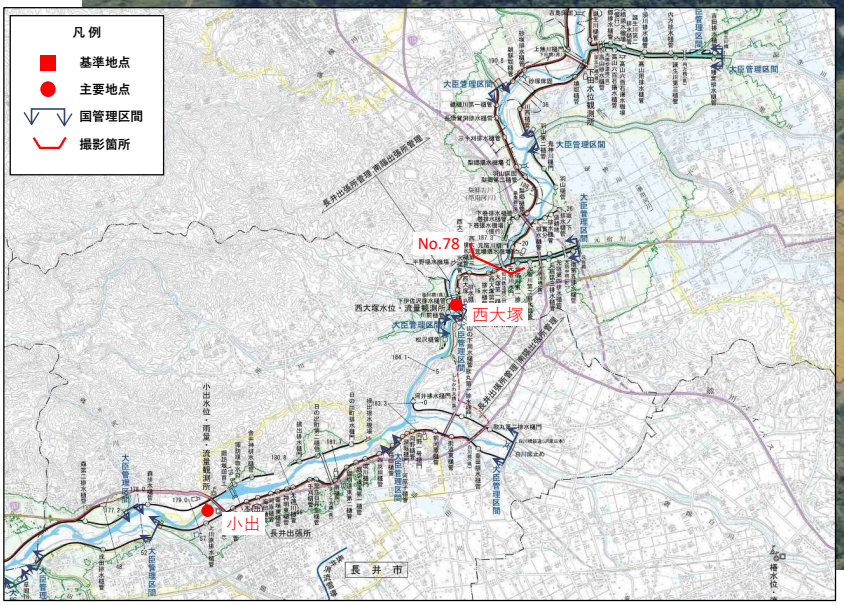

No. 79　最上川　188.0k～189.0k付近

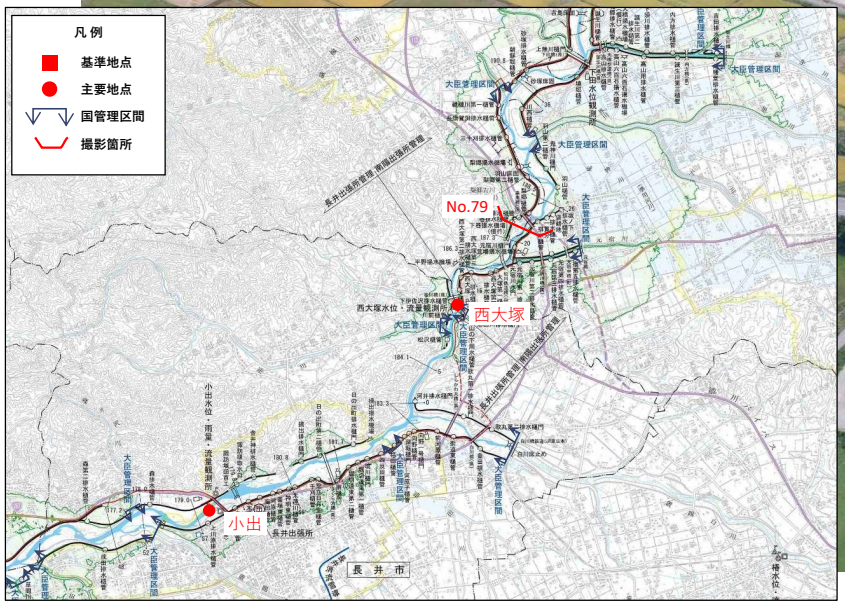

No. 80　最上川　189.0k～190.0k付近

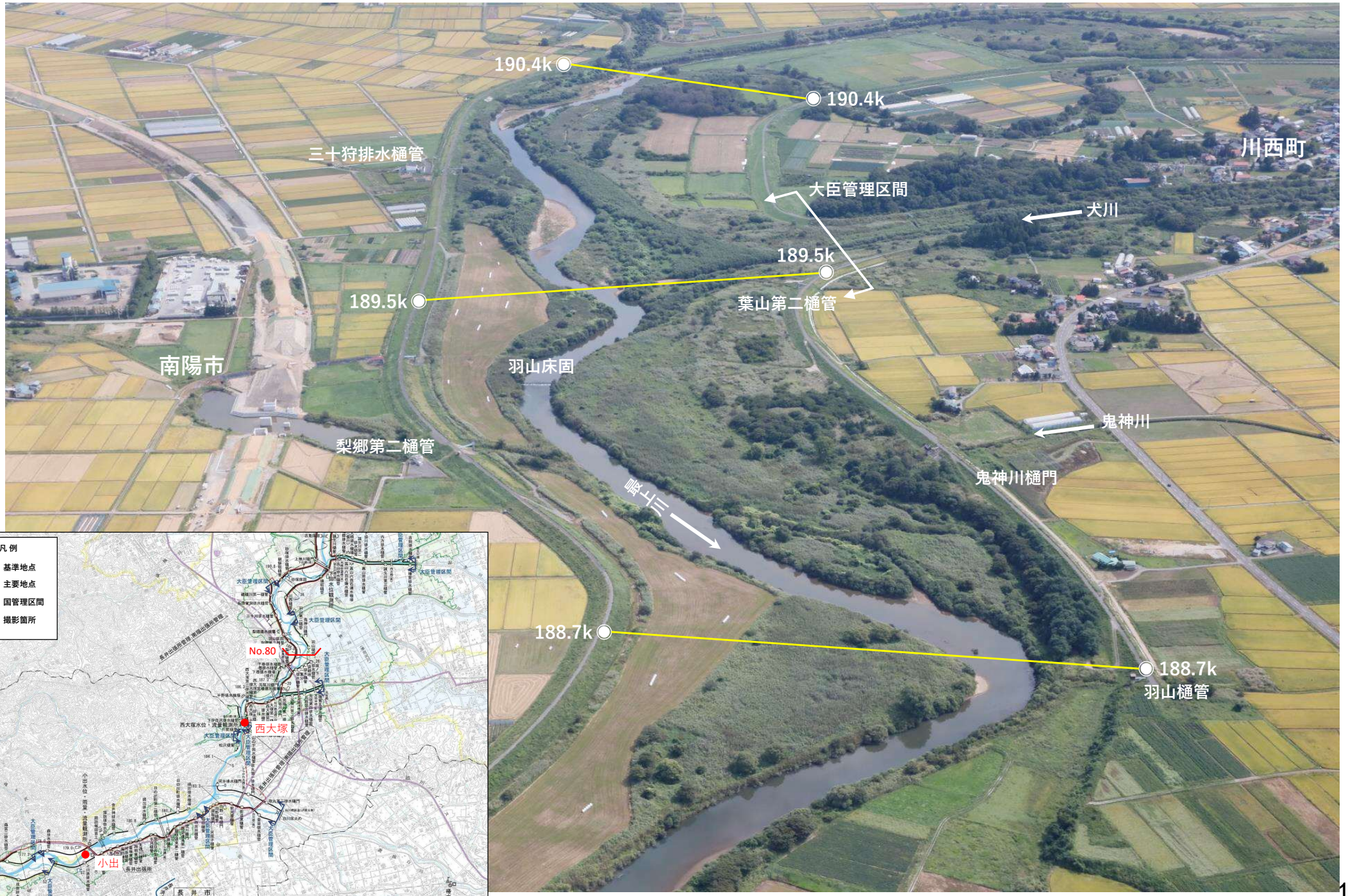

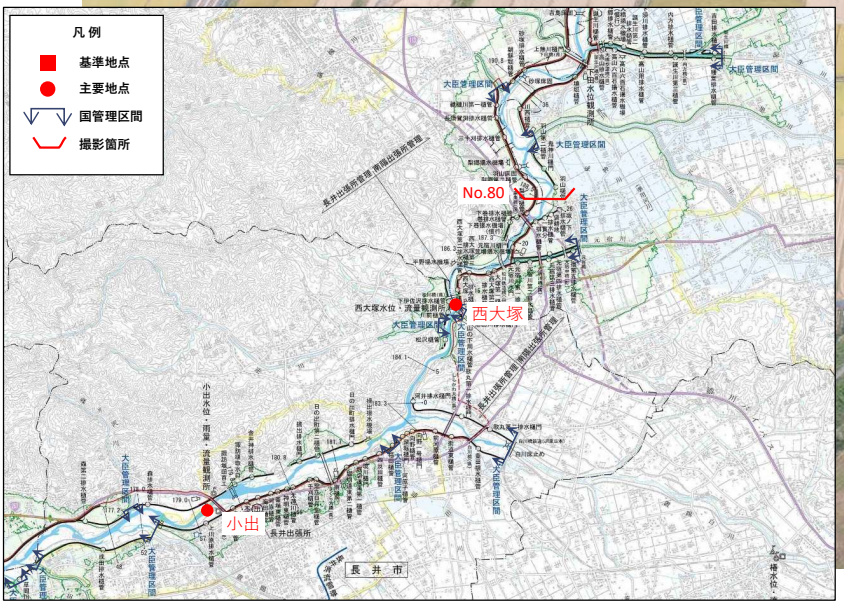

No. 81　最上川　190.0k～191.0k付近

No. 82　最上川　191.0k～192.0k付近

No. 83　最上川　192.0k～193.0k付近

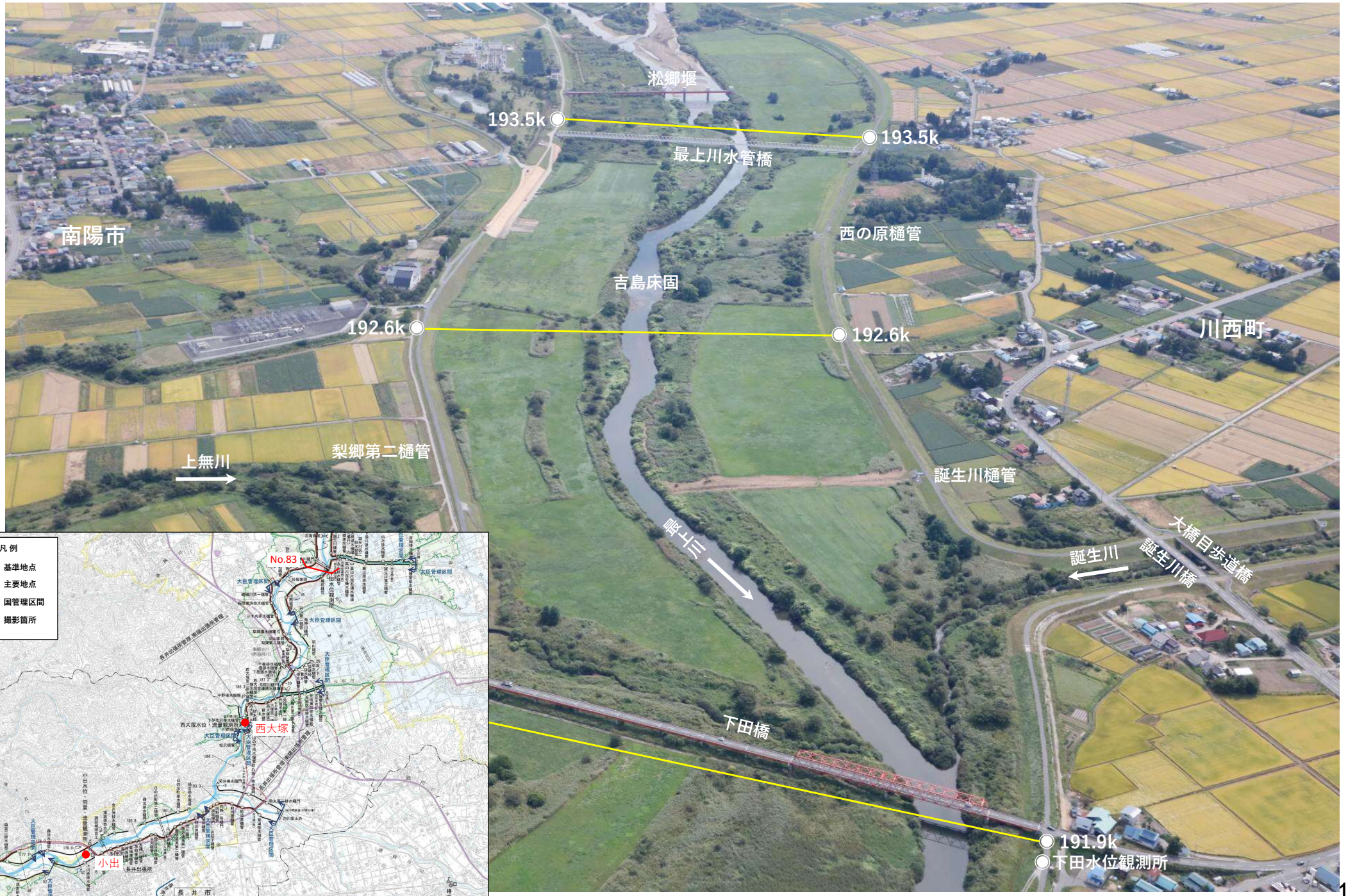

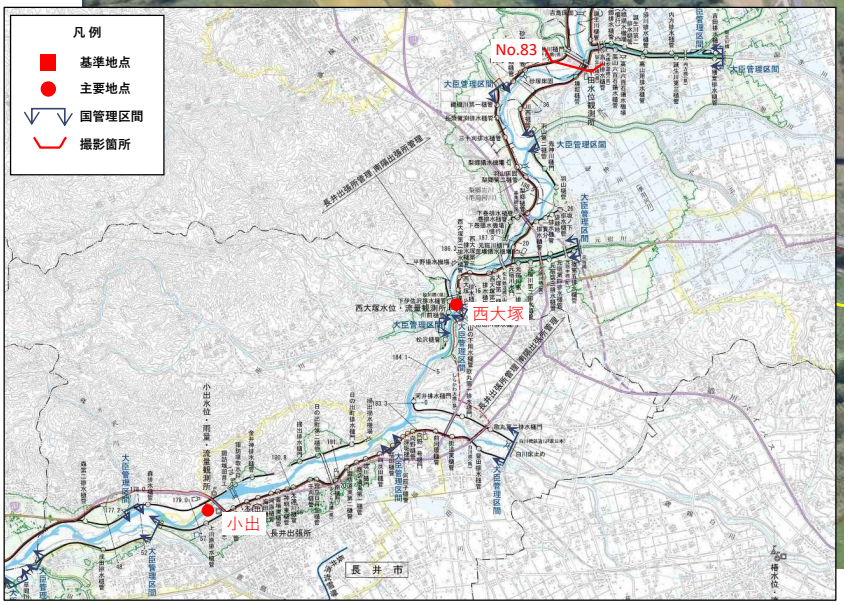

No. 84　最上川　193.0k～194.0k付近

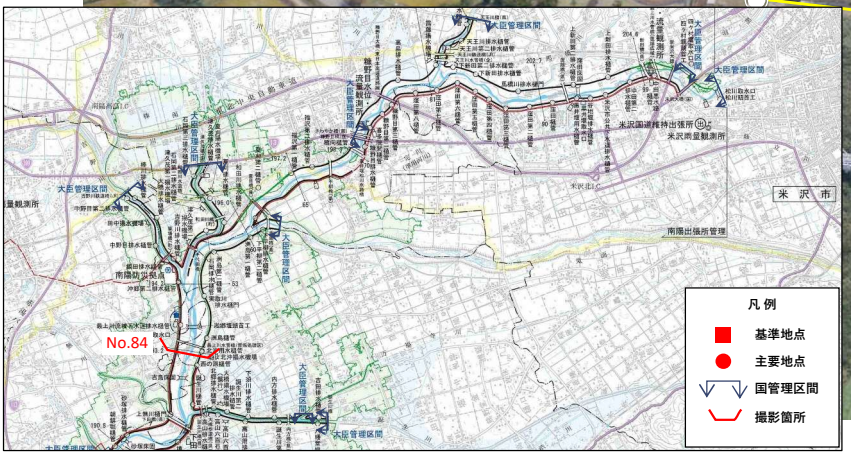

No. 85　最上川　194.0k～195.0k付近

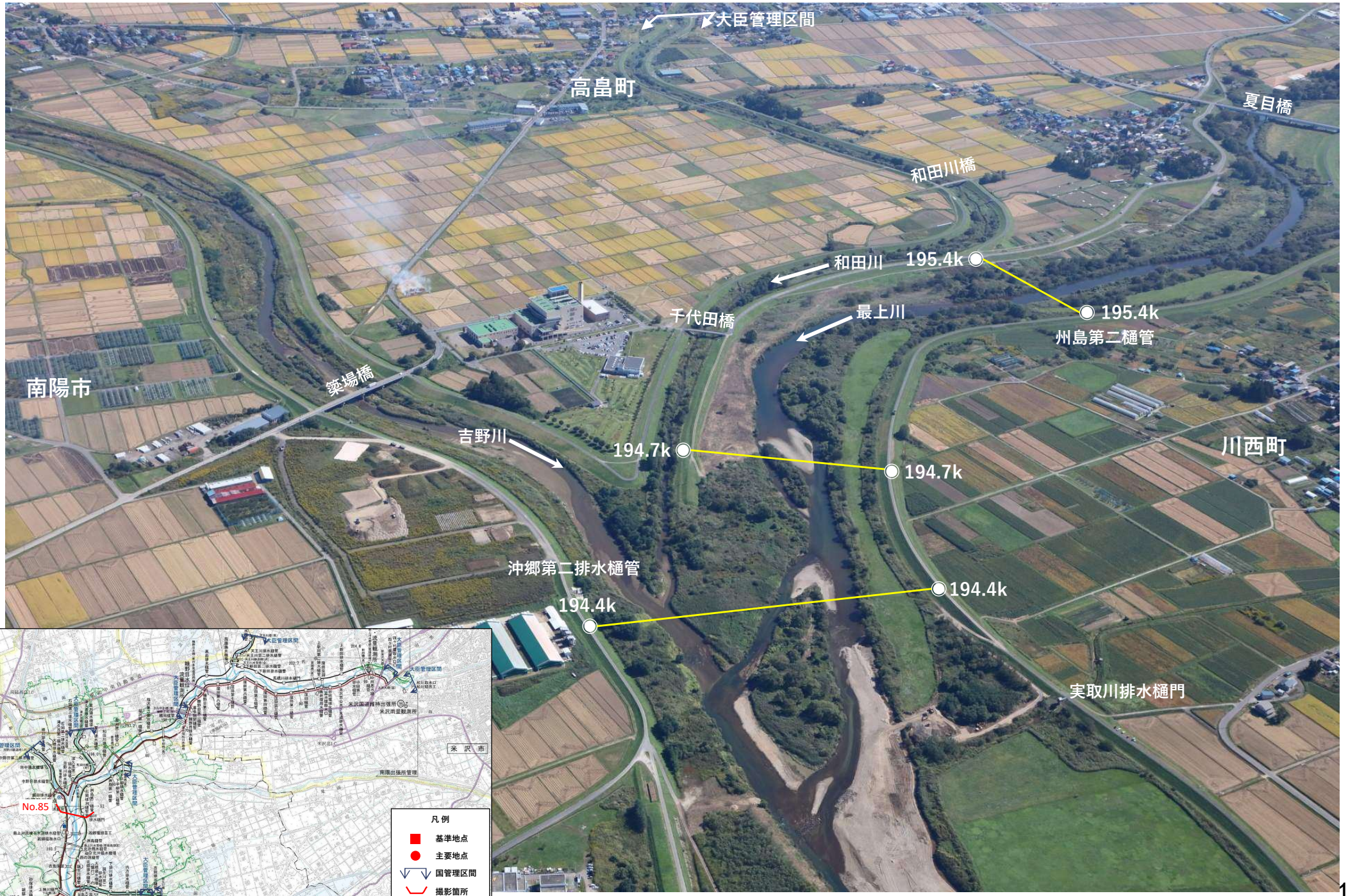

No. 86　最上川　196.0k付近

No. 87　最上川　196.0k～197.0k付近

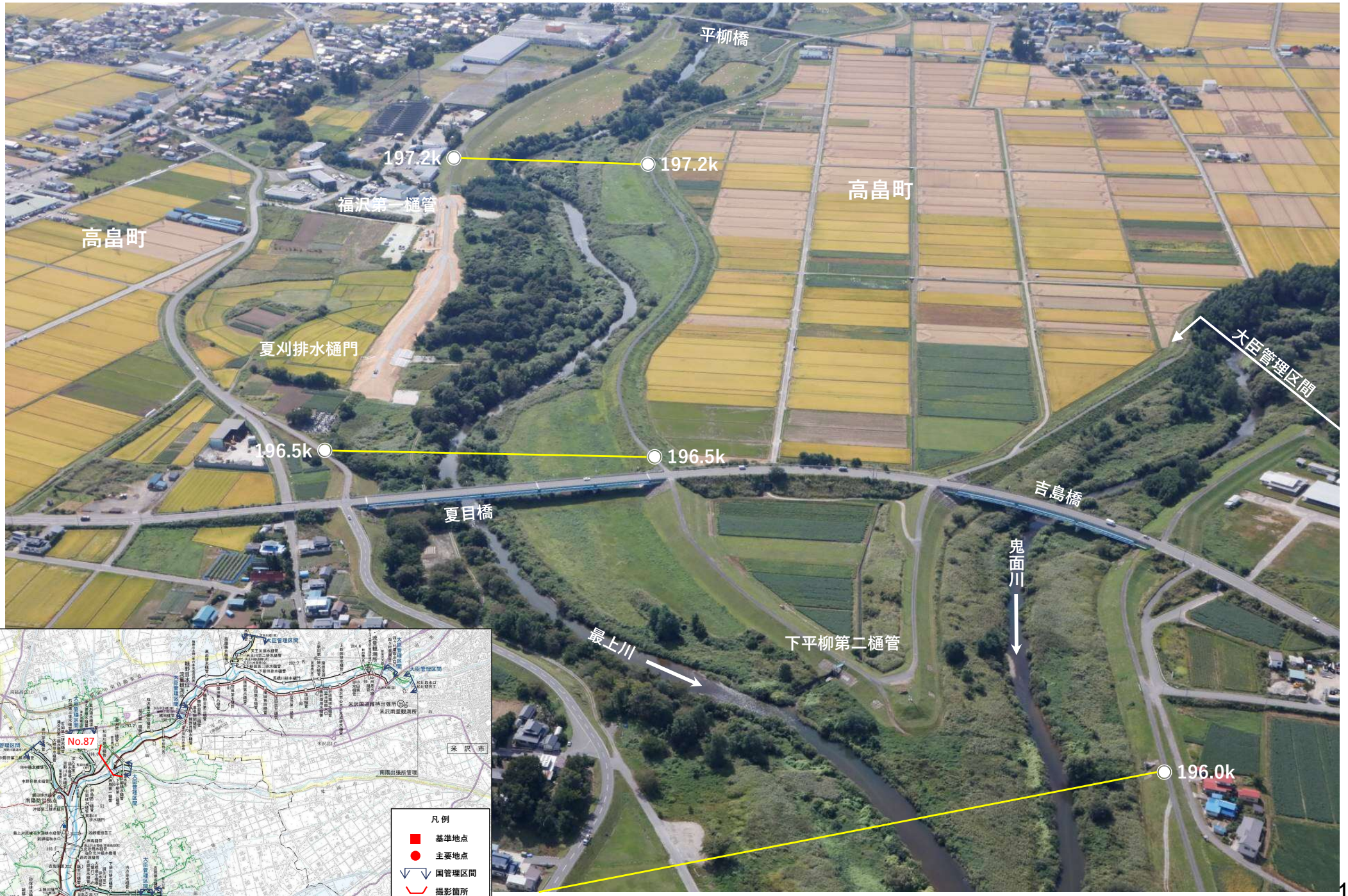

No. 88　最上川　197.0k～198.0k付近

No. 89　最上川　198.0k～199.0k付近

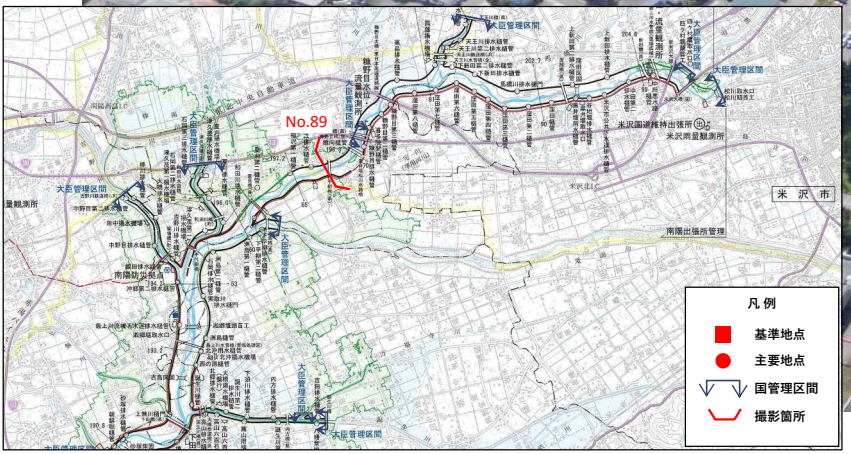

No. 90　最上川　199.0k付近

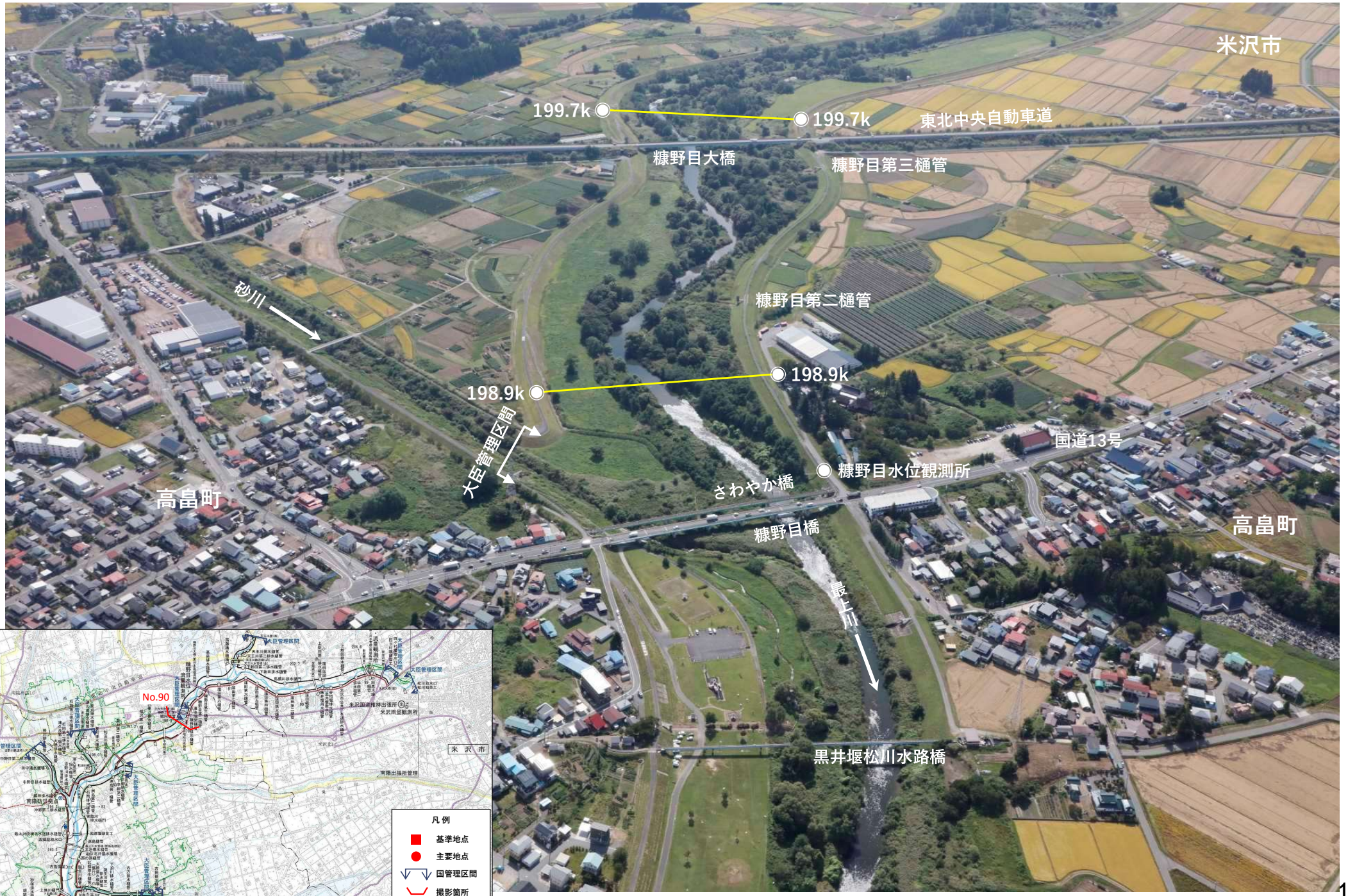

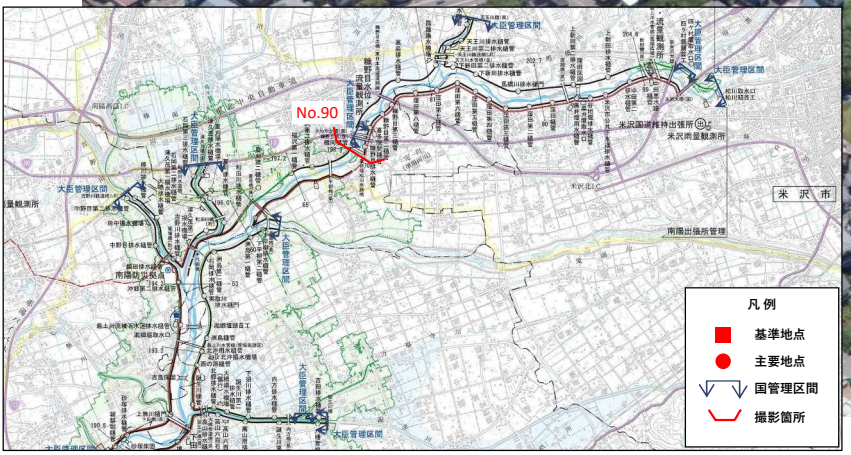

No. 91　最上川　200.0k～201.0k付近

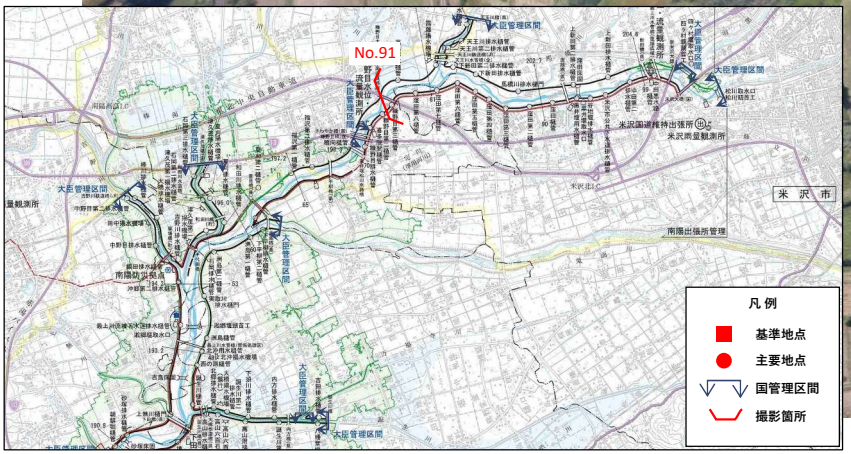

No. 92　最上川　201.0k～202.0k付近

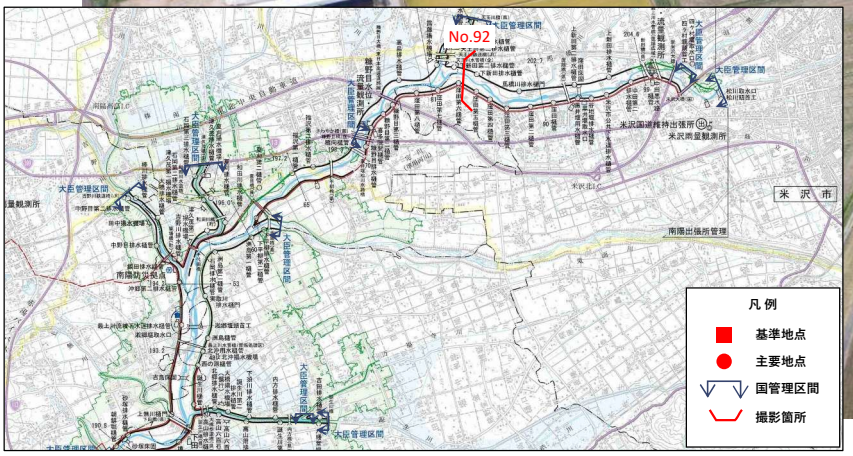

No. 93　最上川　202.0k～203.0k付近

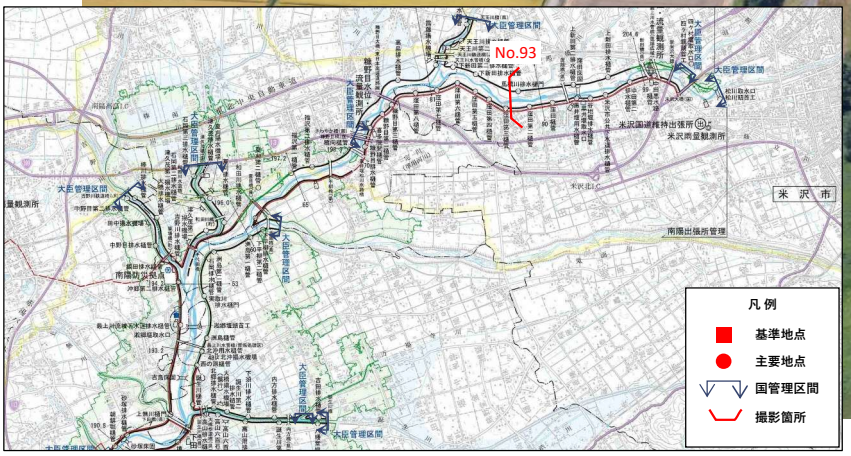

No. 94　最上川　203.0k～204.0k付近

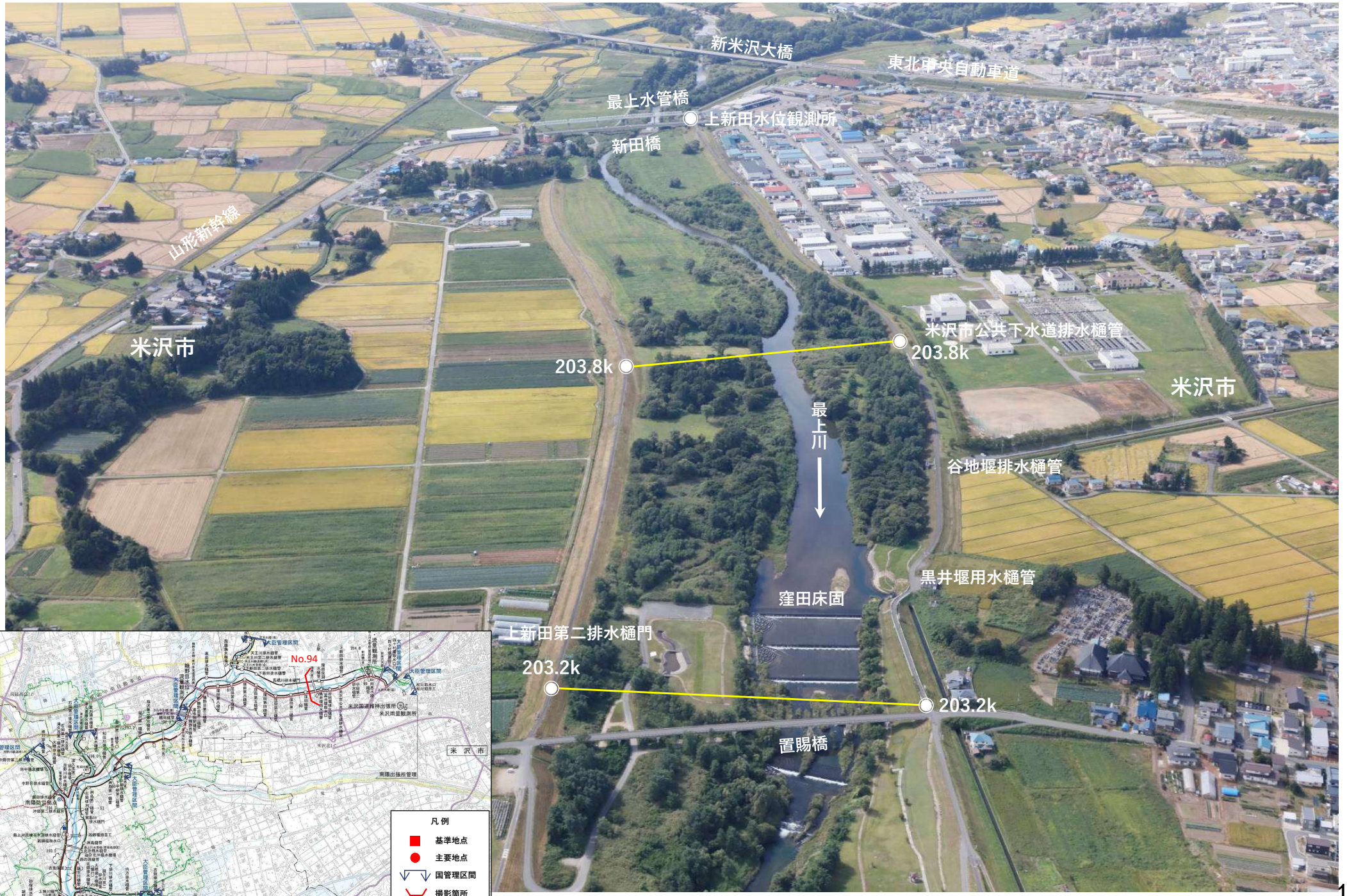

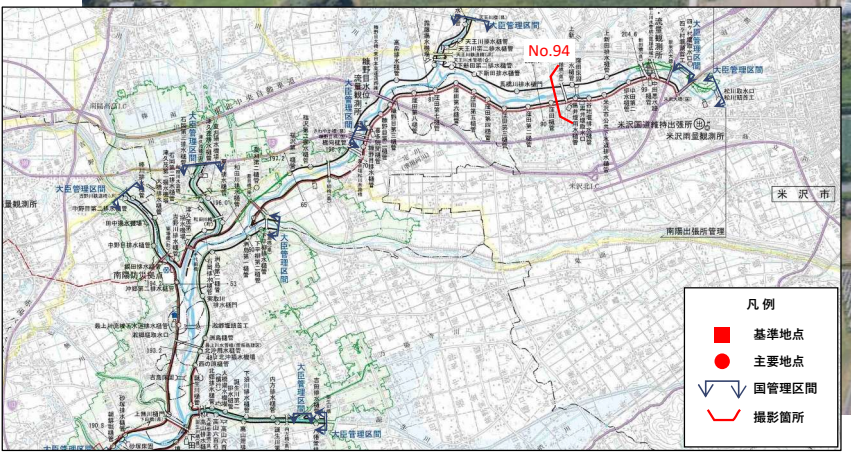

No. 95　最上川　204.0k付近

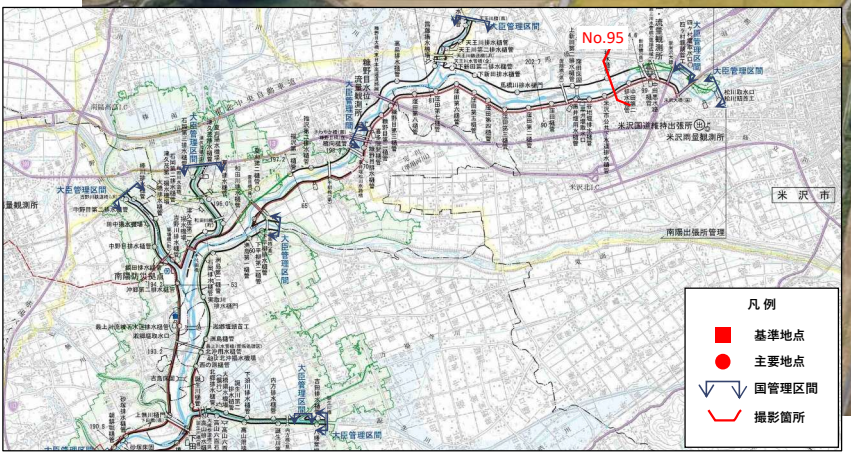

No. 96　最上川　205.0k付近

No. 97　最上川　206.0k付近

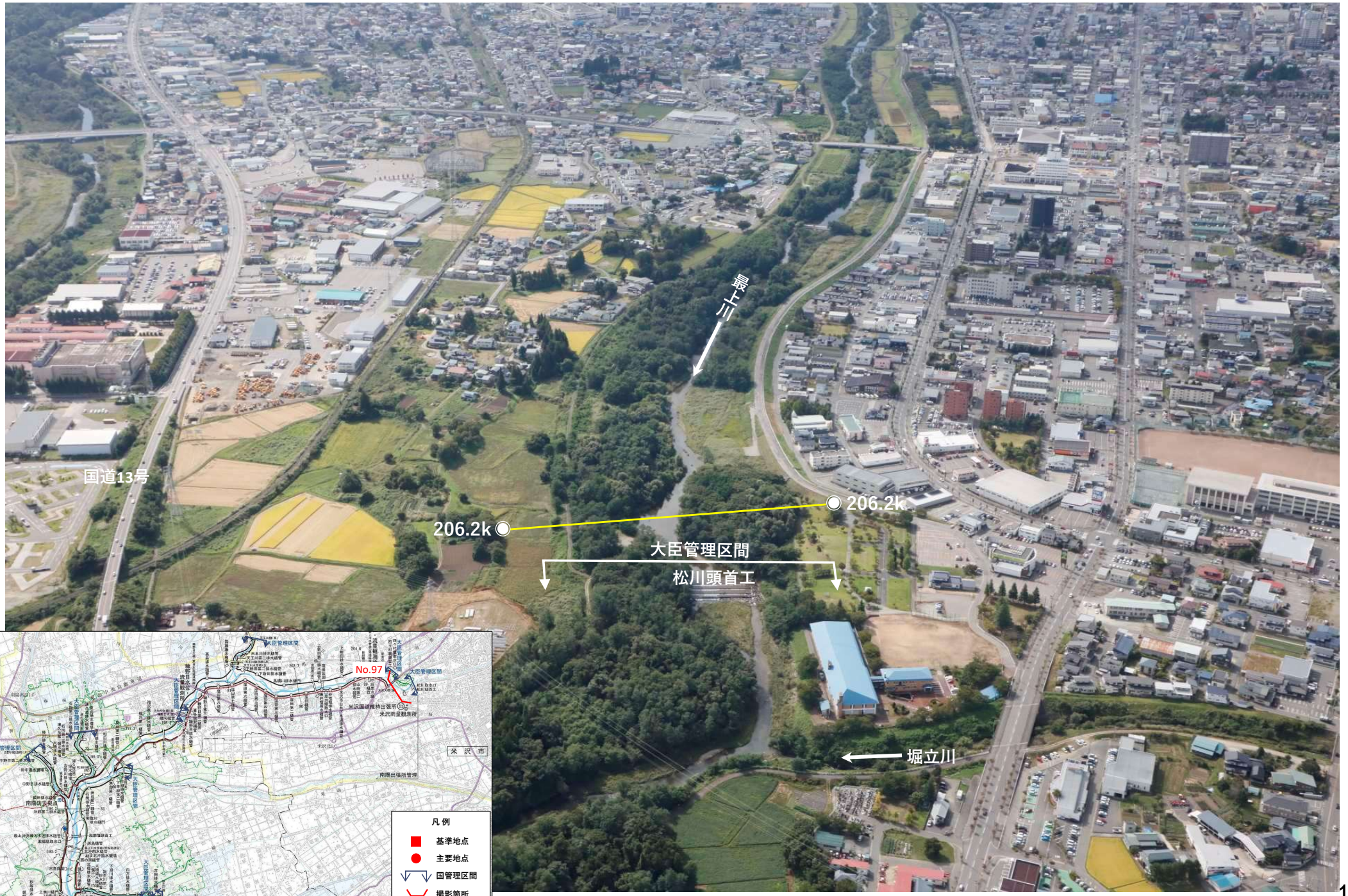

下流部　支川
（令和４年１２月撮影）

No. 17　京田川　2.0k～5.0k付近

No. 18　相沢川　0.0k～1.0k付近

No. 19　立谷沢川　0.0k～0.5k付近

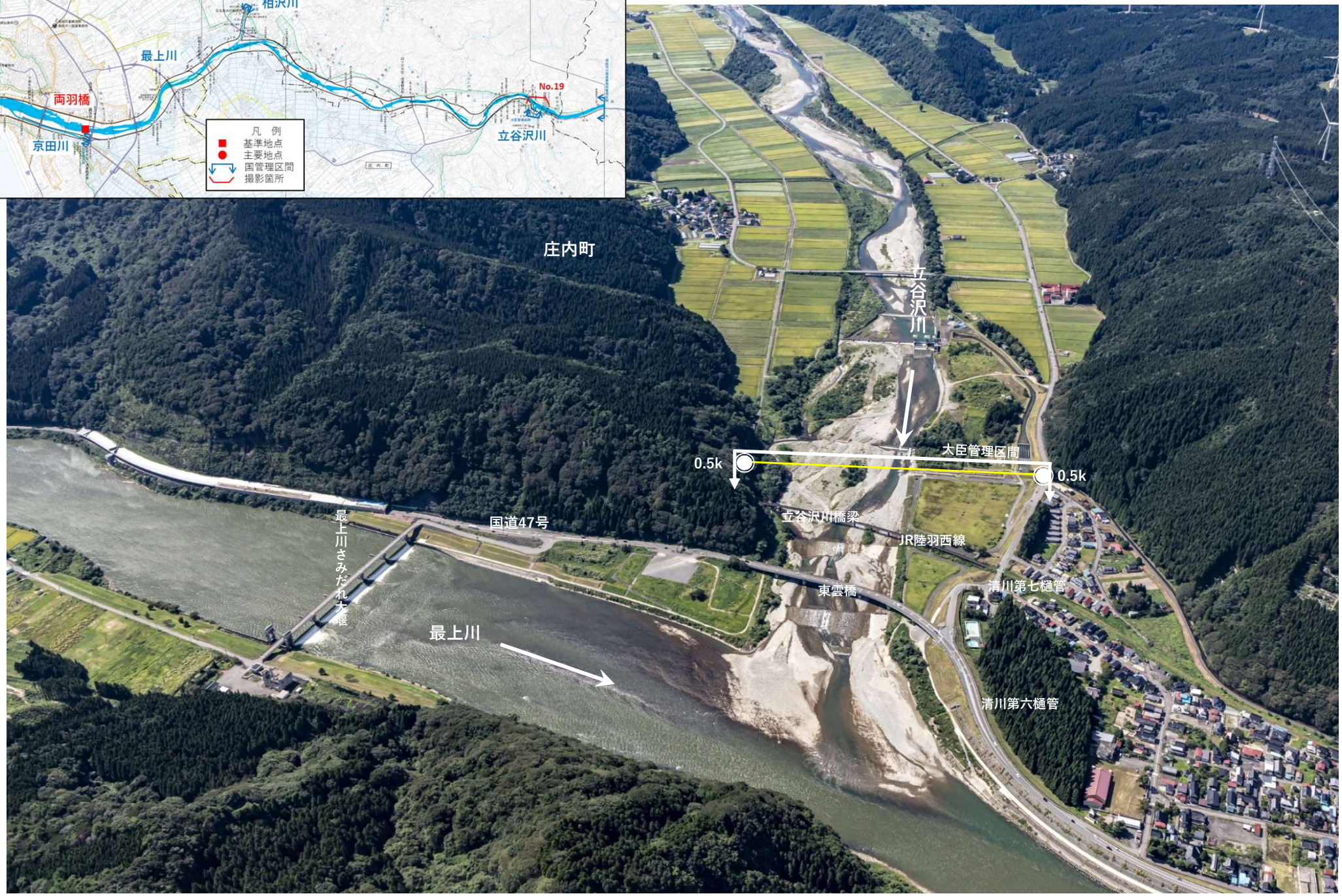

中流部　支川
（令和７年７月～８月撮影）

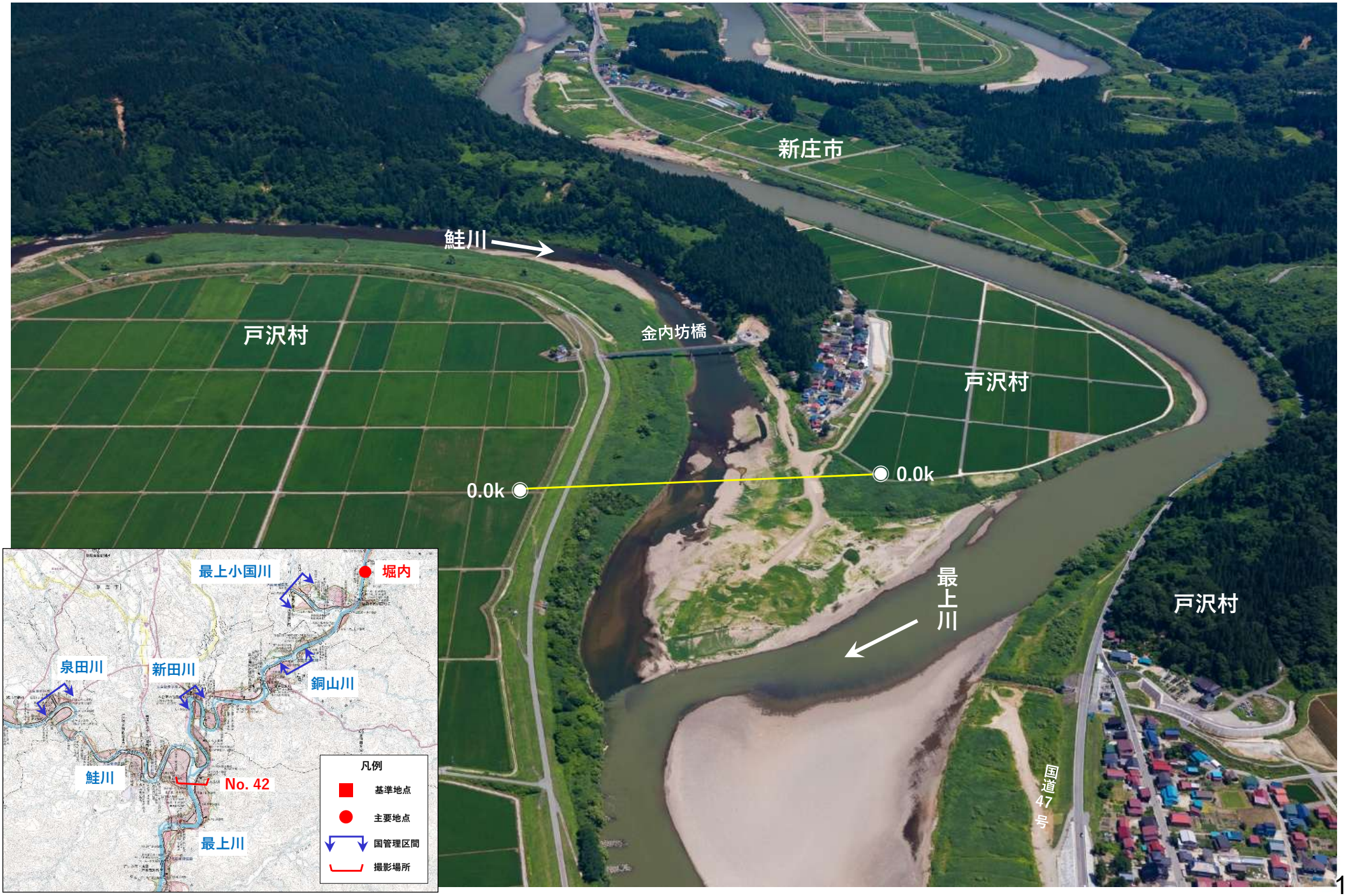
新庄市
鮭川
戸沢村
金内坊橋
戸沢村
0.0k
0.0k
最上川
戸沢村
国道47号
最上小国川
堀内
泉田川
新田川
銅山川
鮭川
No. 42
最上川
凡例
基準地点
主要地点
国管理区間
撮影場所

No. 43　鮭川　1.0k～2.0k付近

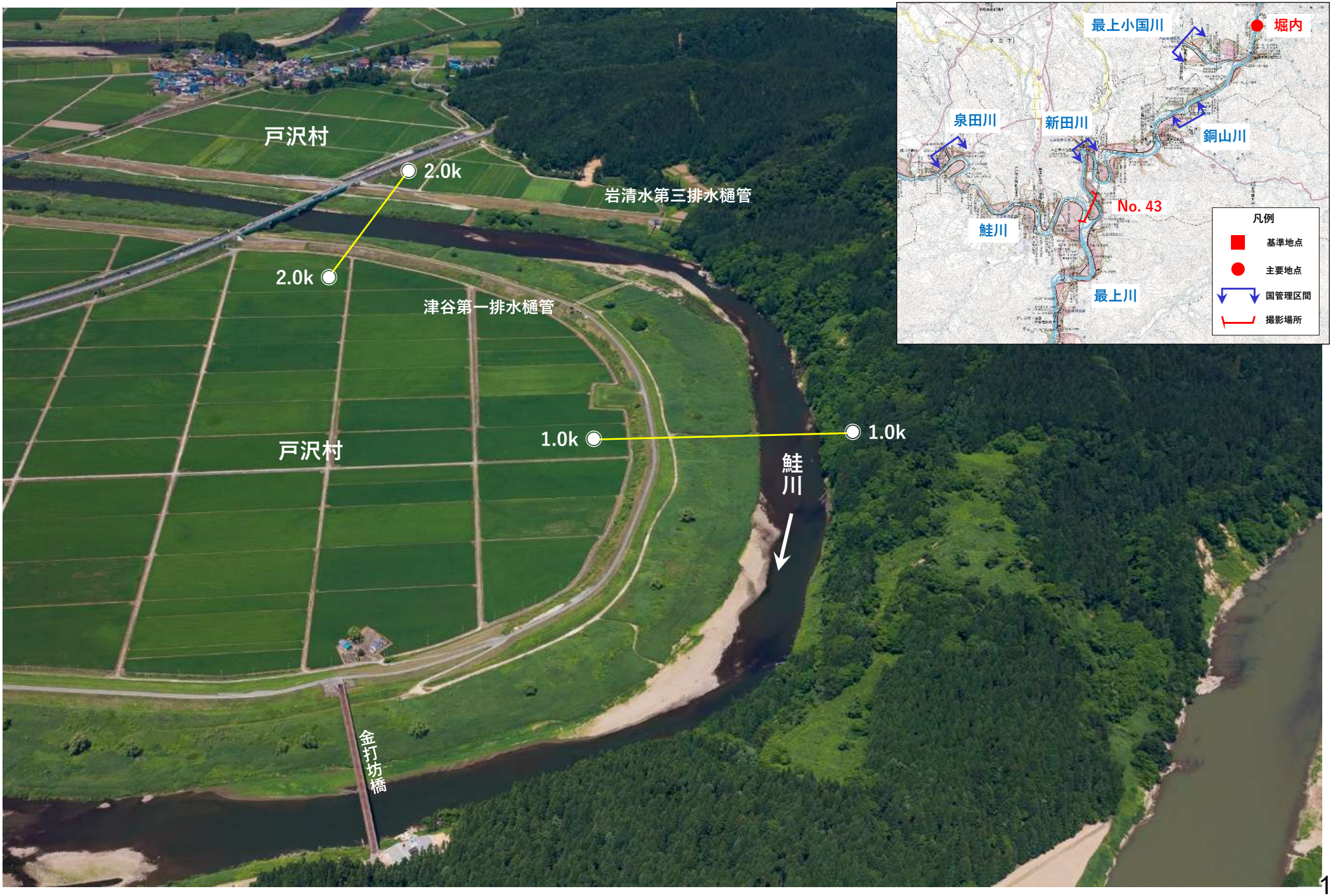

No. 44　鮭川　2.0k～3.0k付近

最上川水系

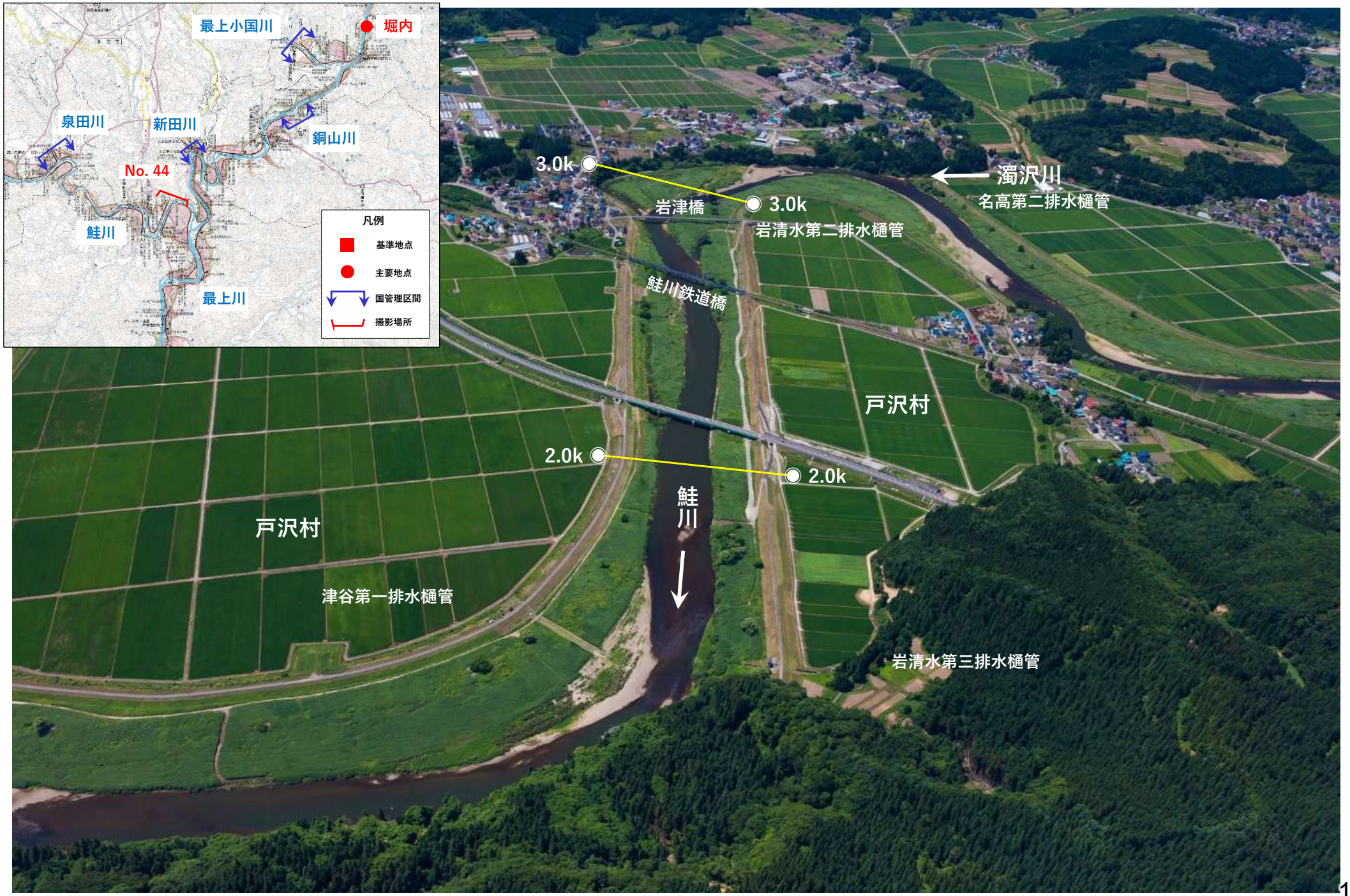

No. 45　鮭川　2.0k～3.0k付近

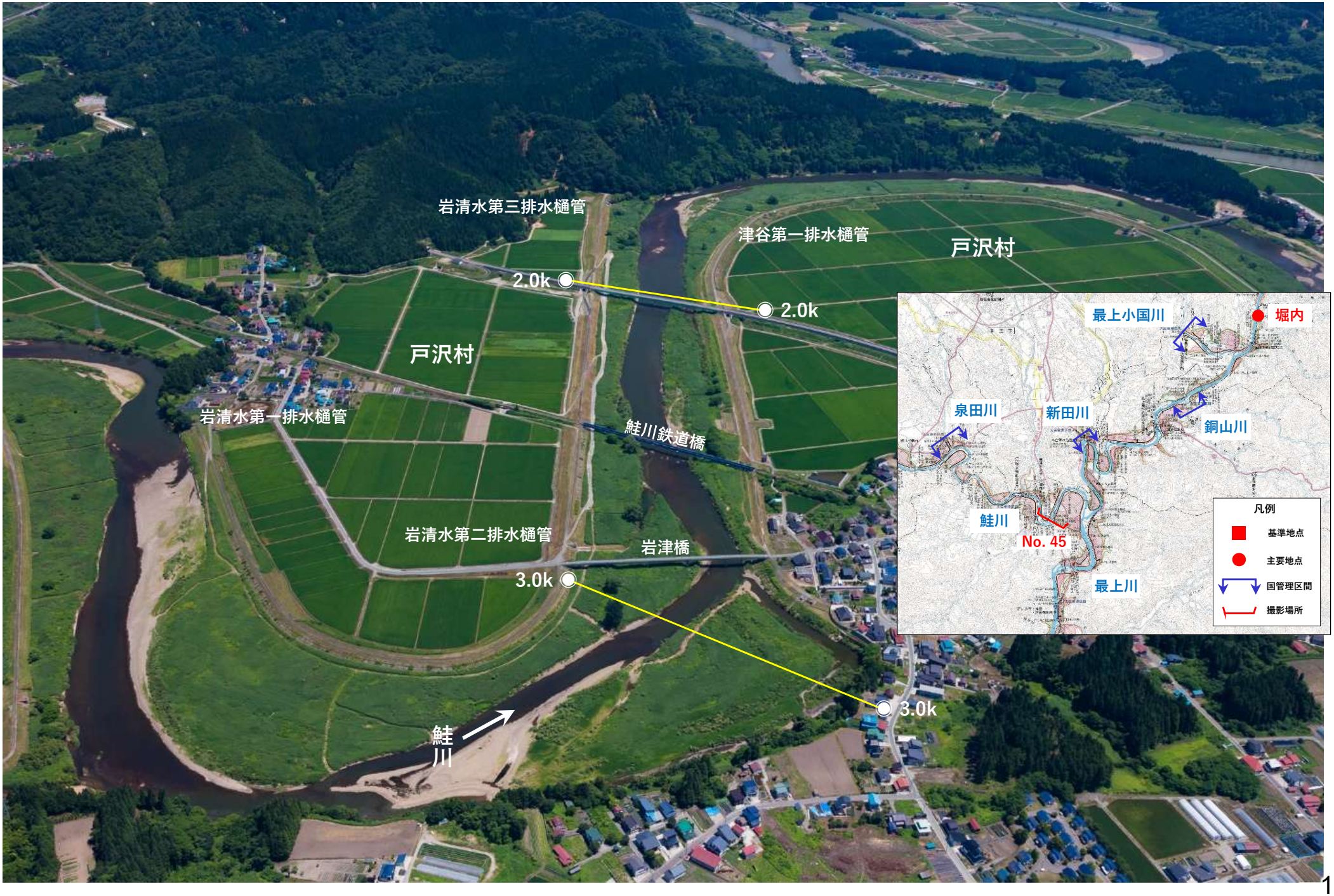

No. 46　鮭川　4.0k～5.0k付近

最上川水系

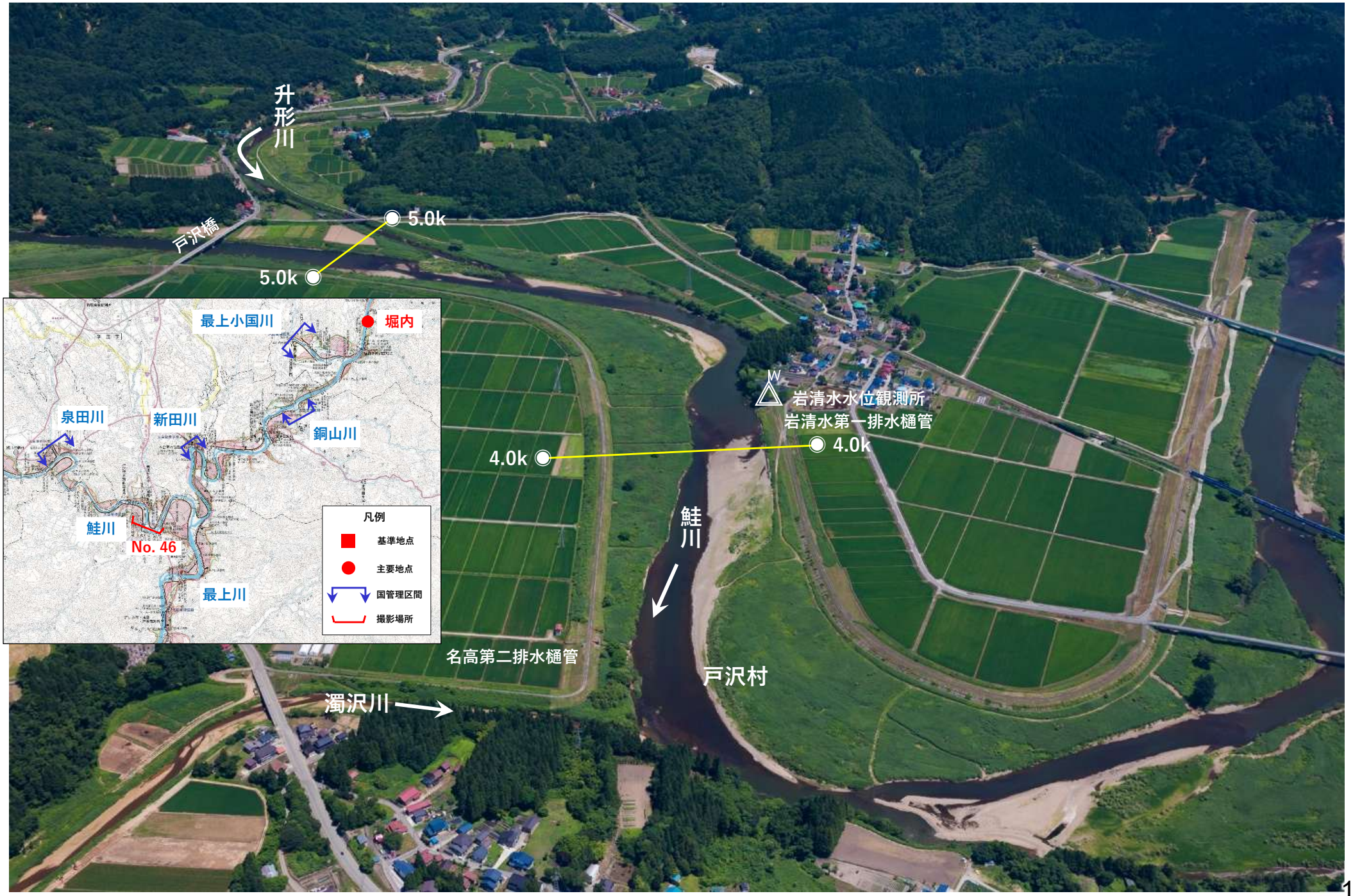

No. 47　鮭川　5.0k～6.0k付近

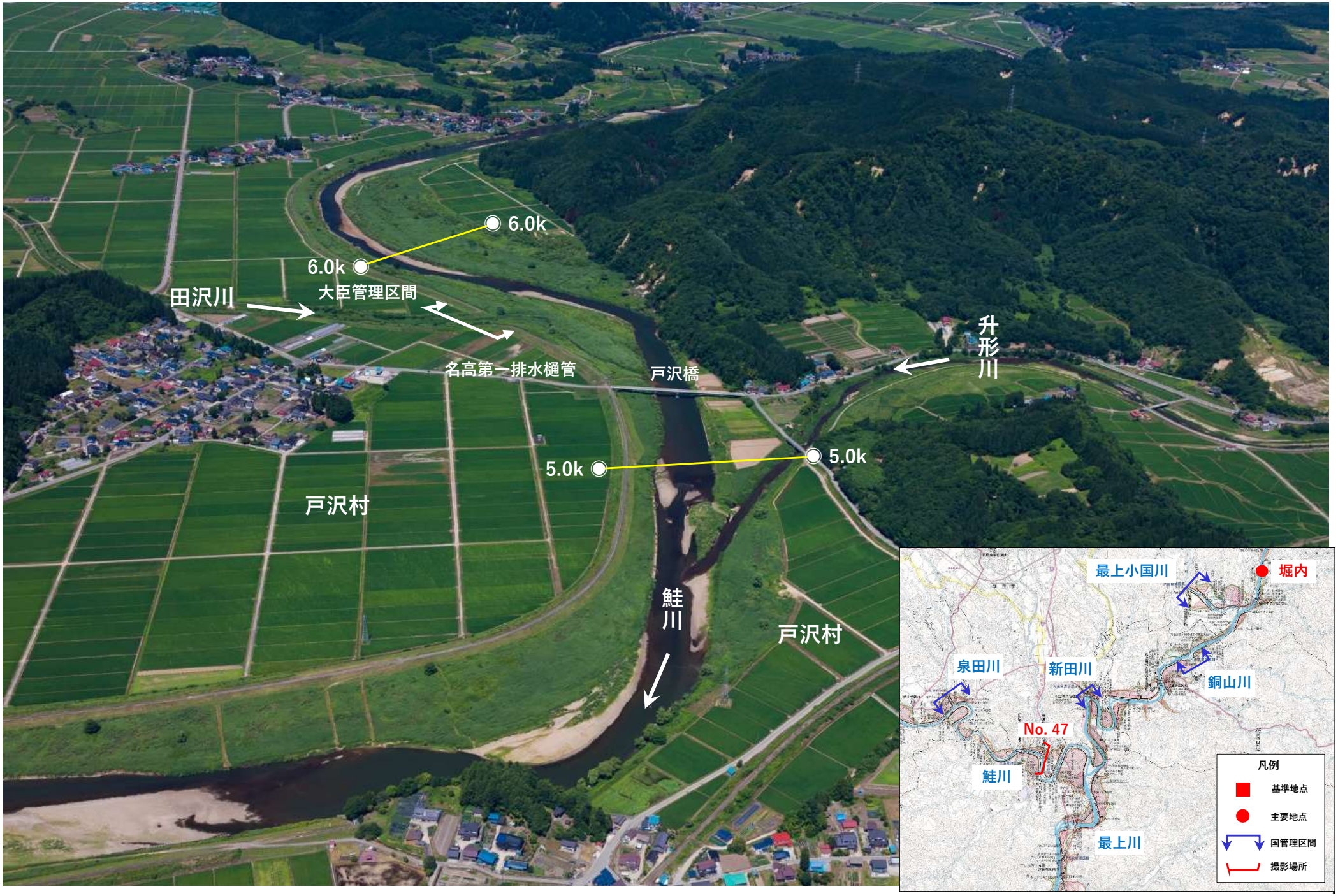

No. 48　鮭川　6.0k～7.0k付近

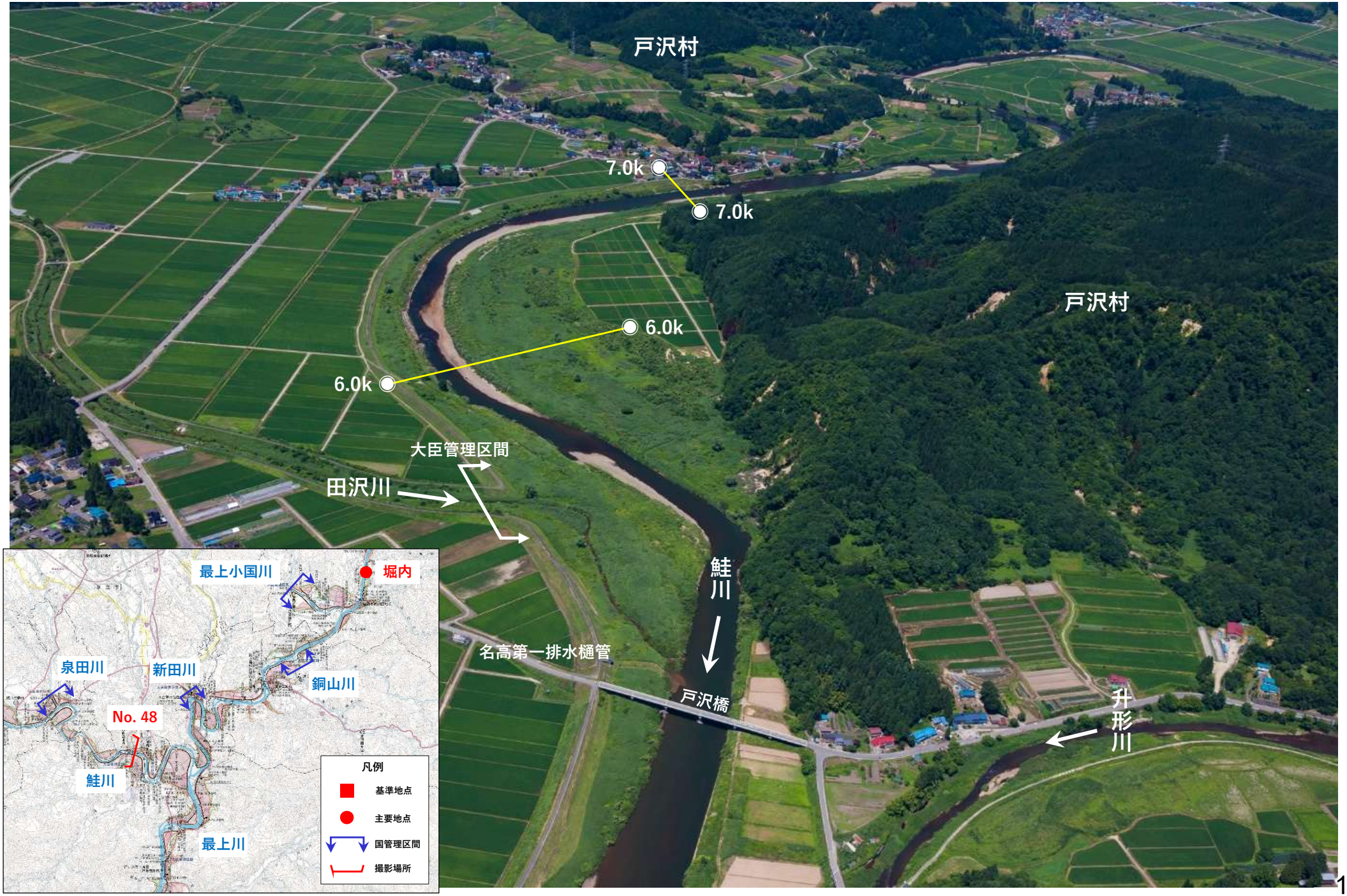

No. 49　鮭川　7.0k～8.0k付近

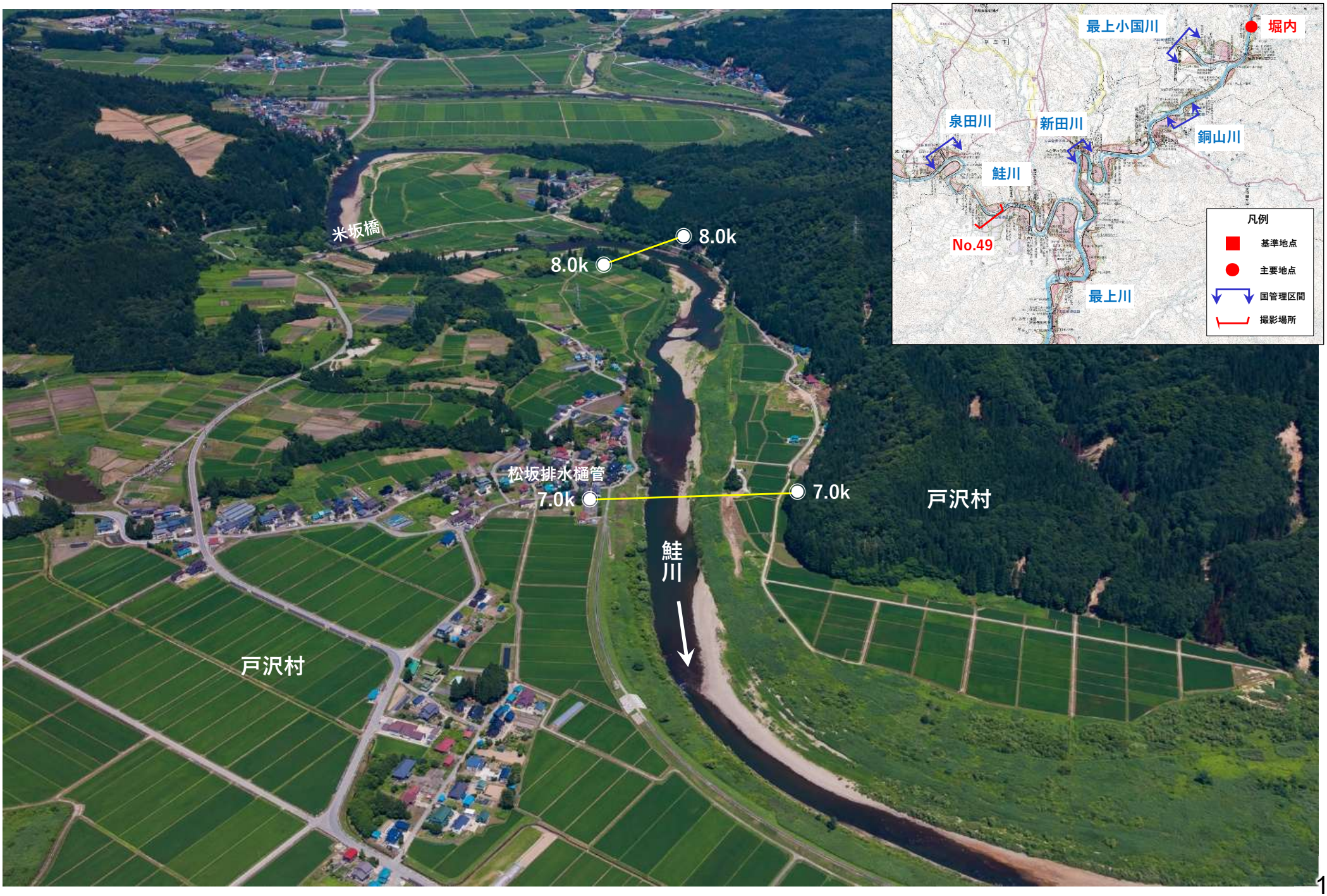

No. 50　鮭川　8.0k～9.0k付近

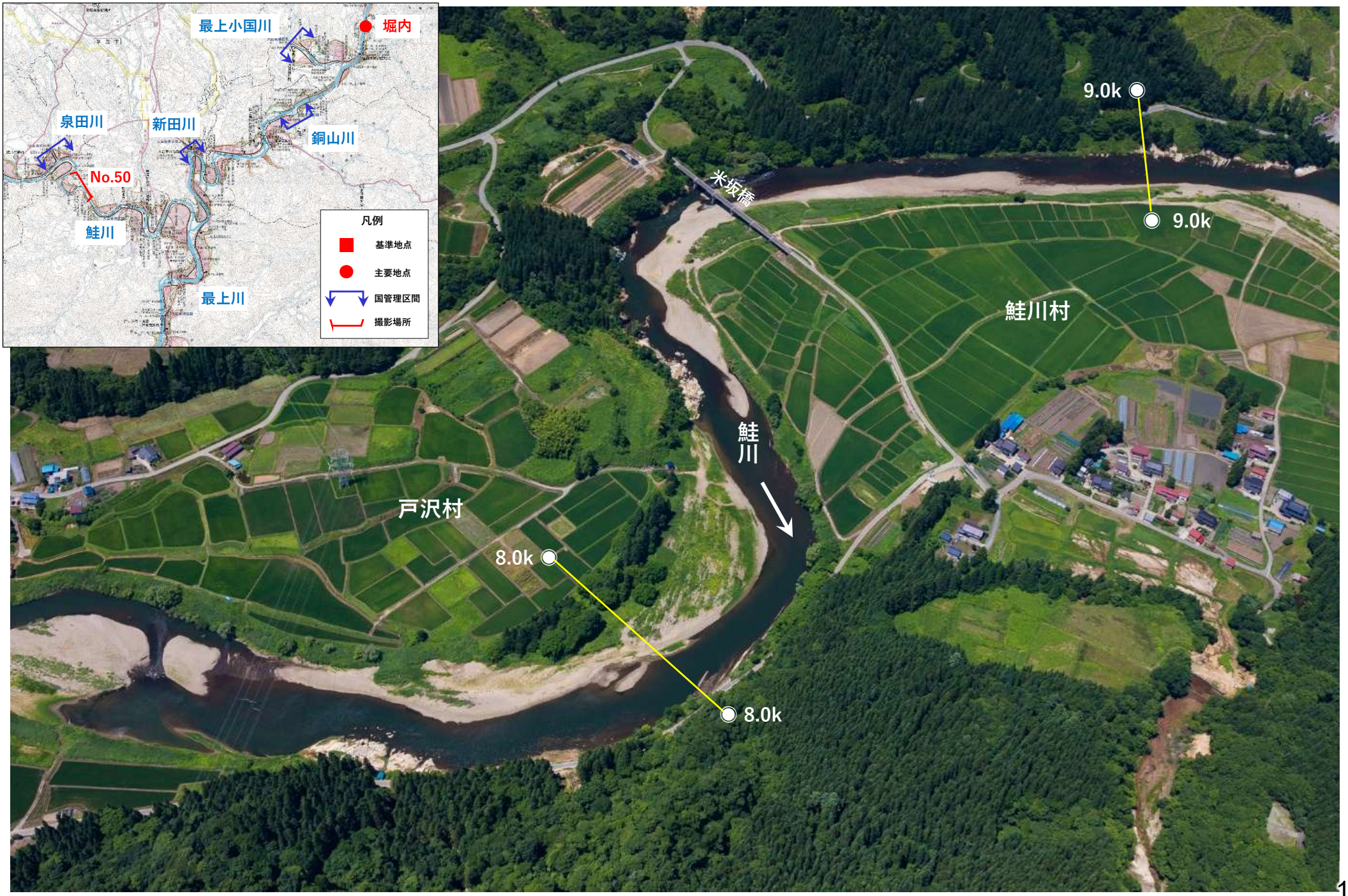

No.51　鮭川　9.0k付近

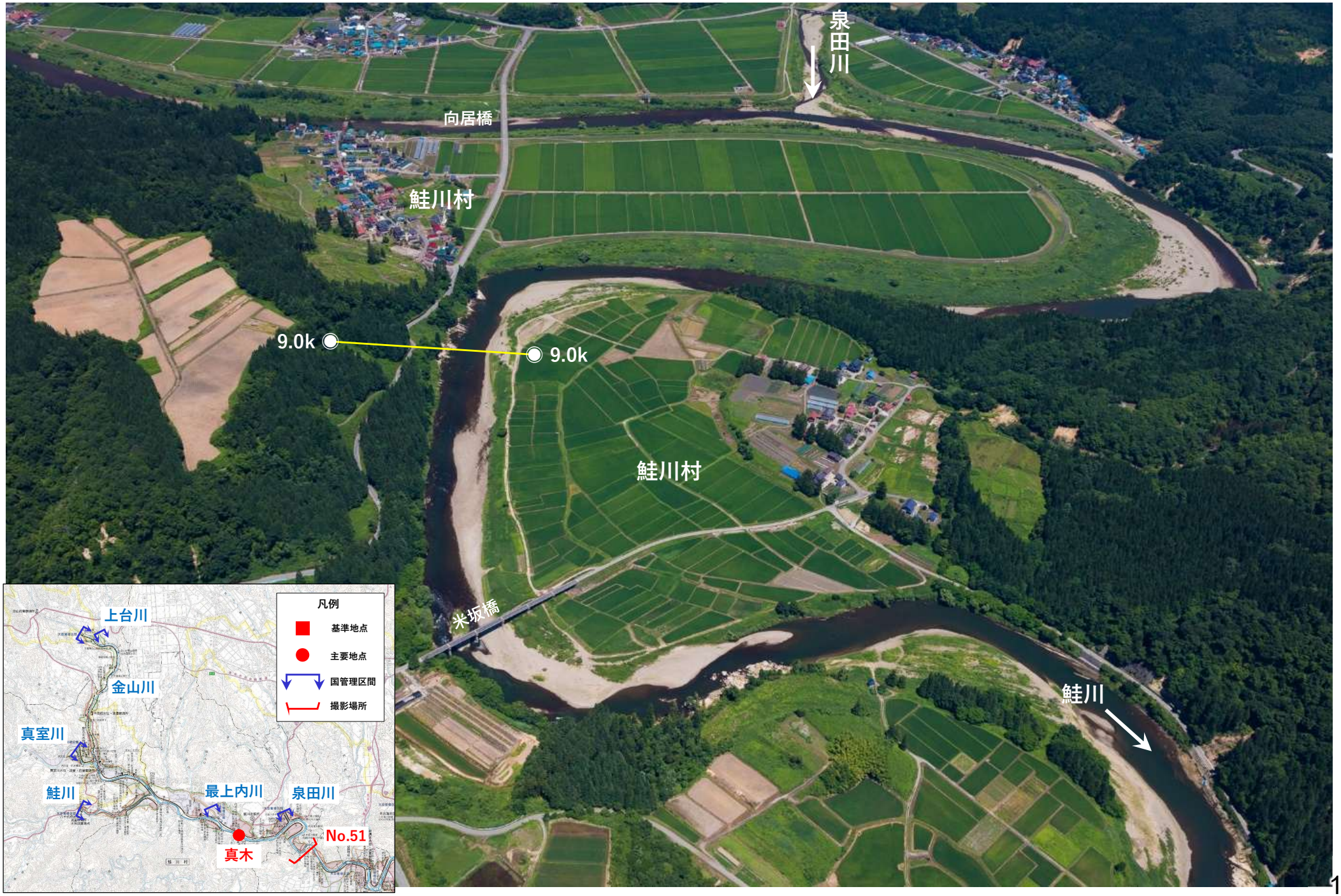

No. 52　鮭川　10.0k付近

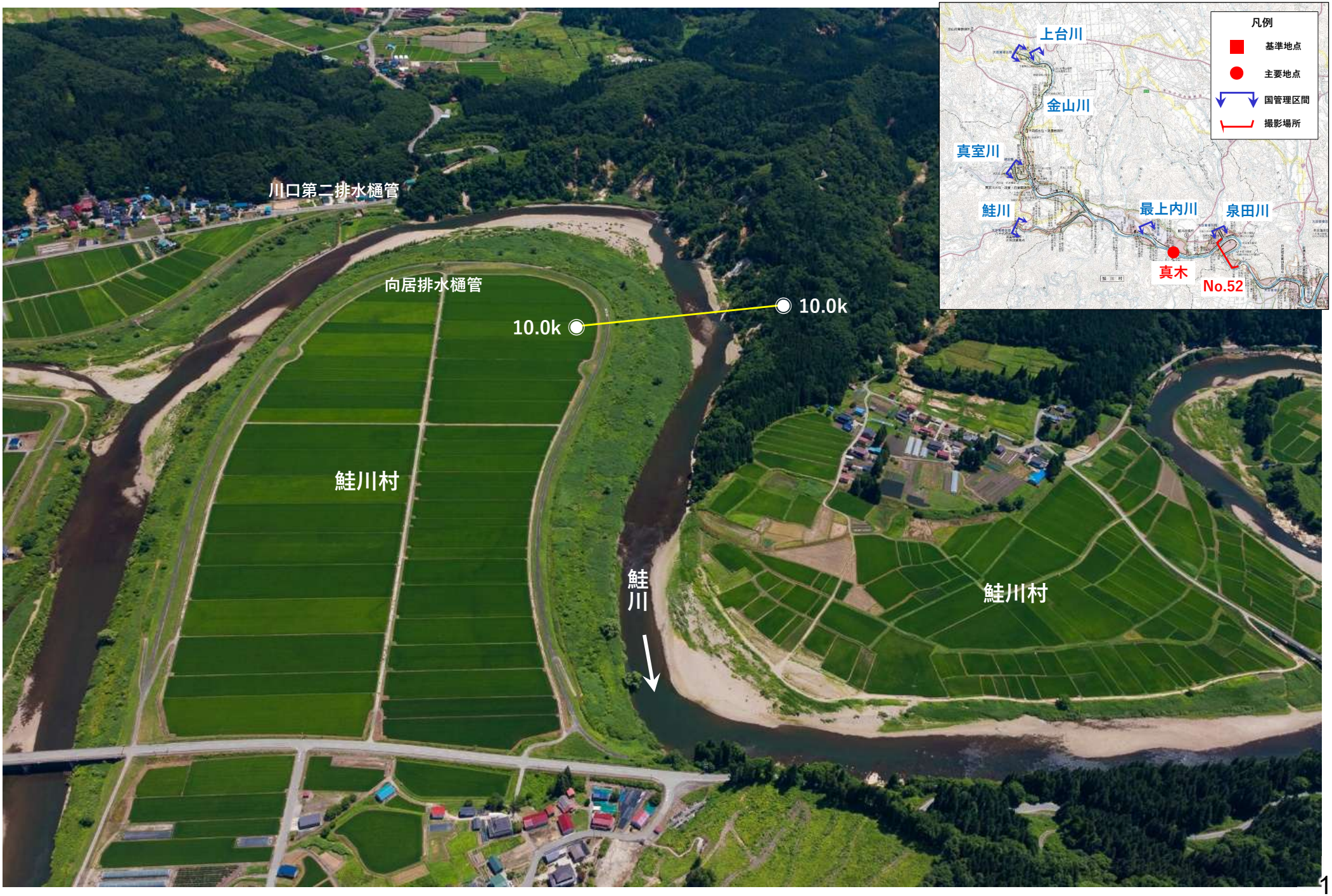

観座川排水樋管
鮭川村
向居橋
泉田川排水樋管
五百刈川排水樋管
泉田川
鮭川村
大臣管理区間
川口第一排水樋管
11.0k
11.0k
鮭川村
向居排水樋管
鮭川
川口第二排水樋管
凡例
基準地点
主要地点
国管理区間
撮影場所
上台川
金山川
真室川
鮭川
最上内川
泉田川
No.53
真木

No. 54　鮭川　12.0k付近

最上川水系

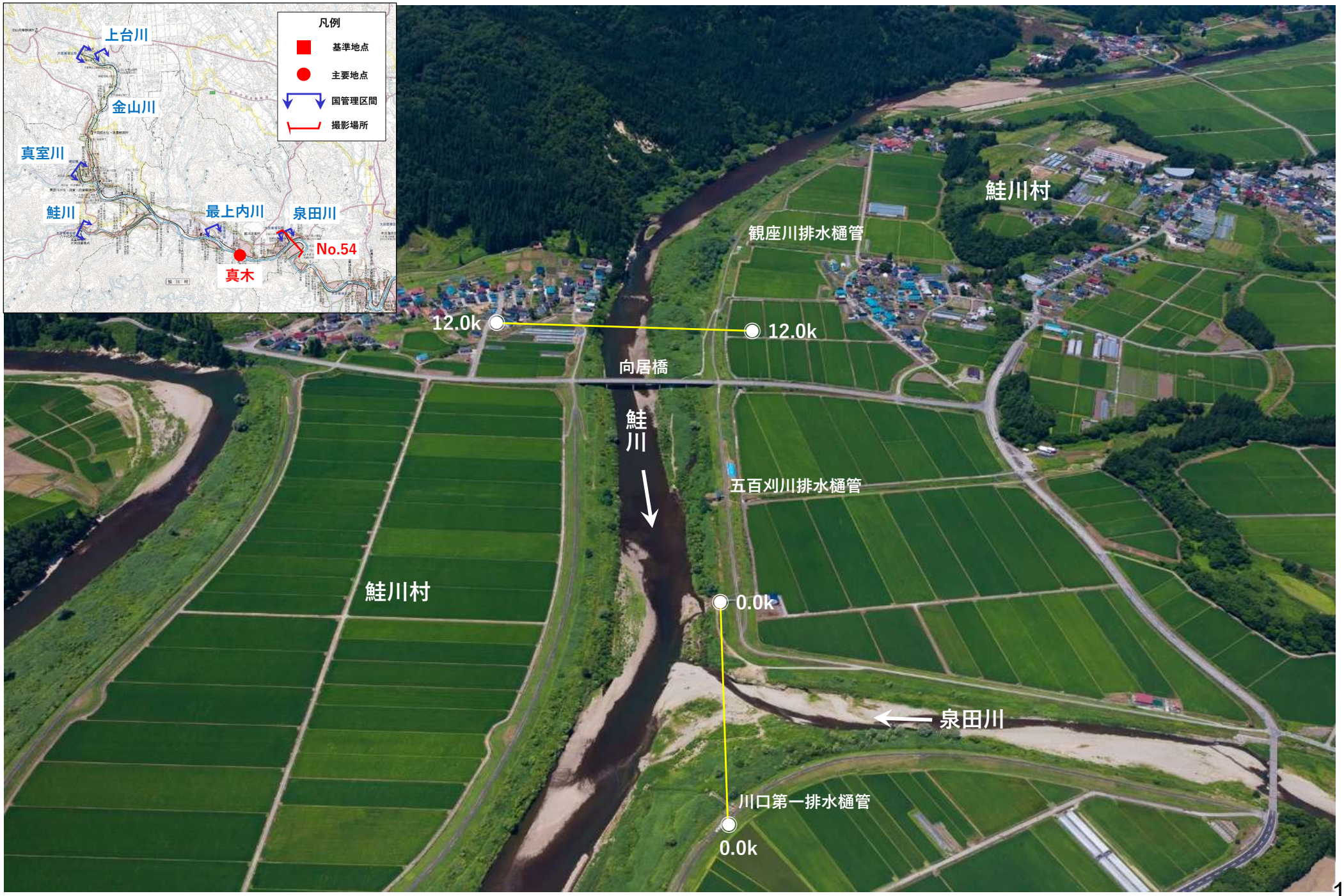

No. 55　鮭川　13.0k付近

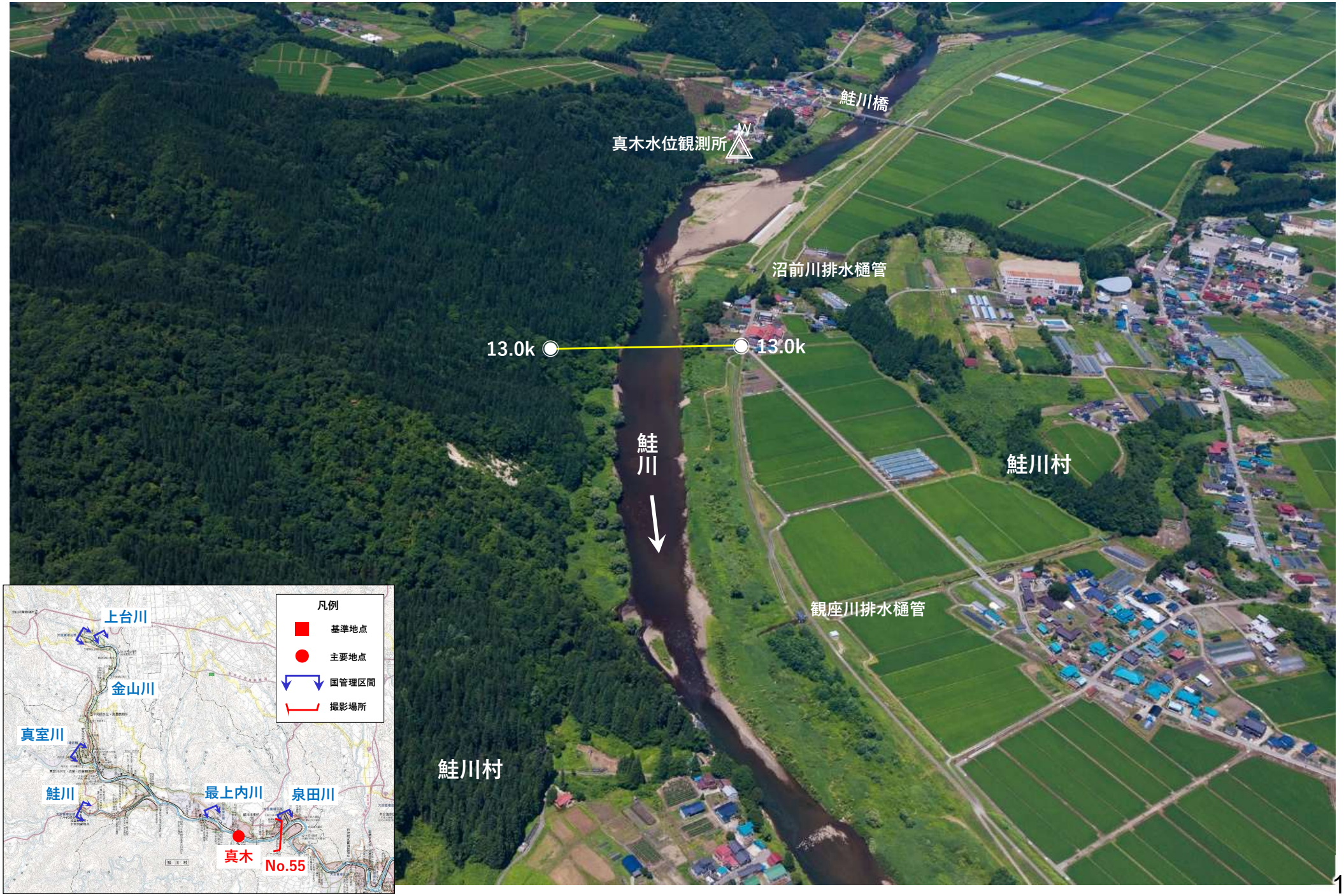

No. 56　鮭川　14.0k付近

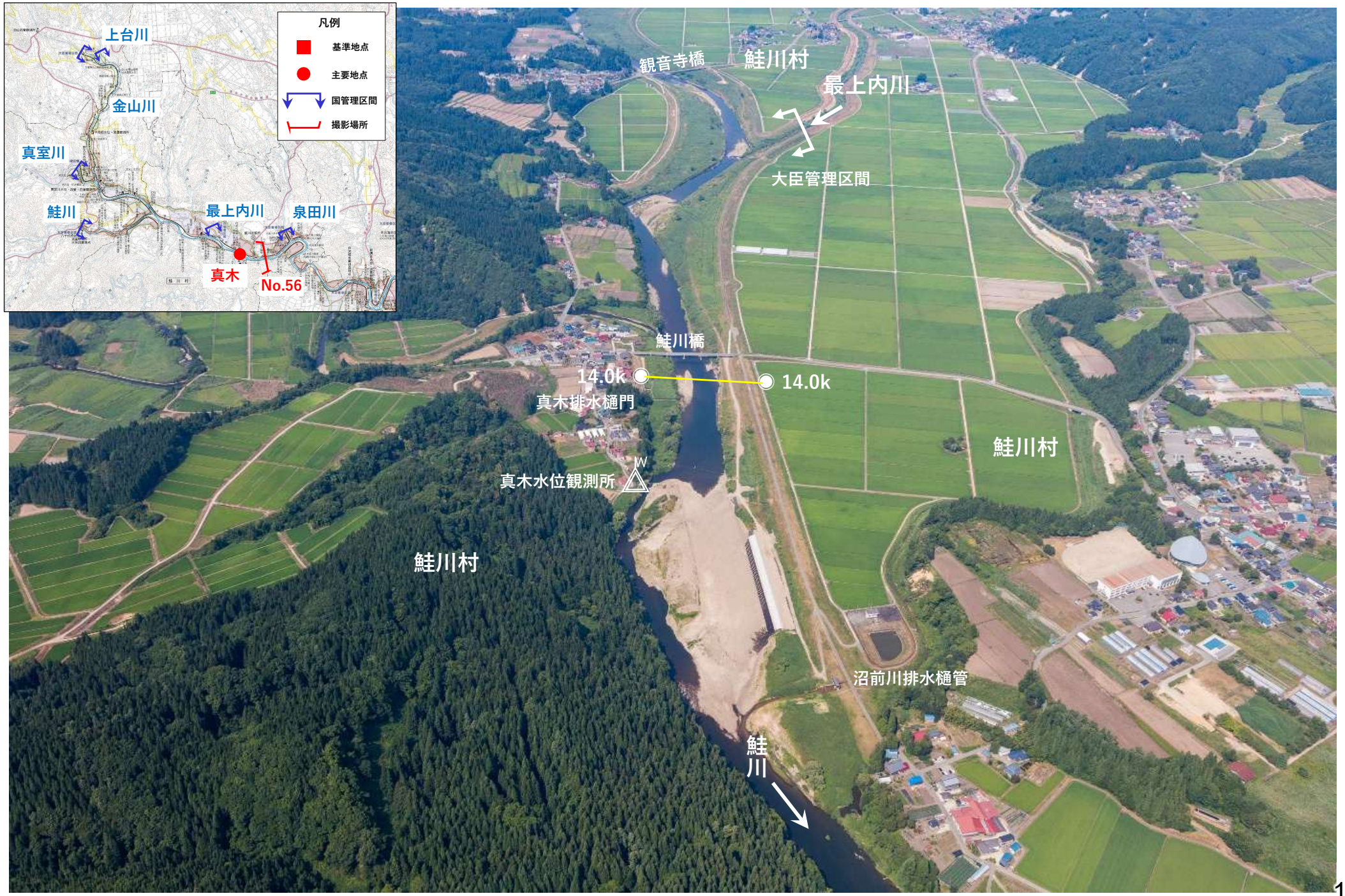

鮭川村
観音寺橋
最上内川
大臣管理区間
鮭川村
15.0k
15.0k
観音寺排水樋門
鮭川村
鮭川
凡例
基準地点
主要地点
国管理区間
撮影場所
上台川
金山川
真室川
鮭川
最上内川
泉田川
No.57
真木

No.58　鮭川　16.0k～17.0k付近

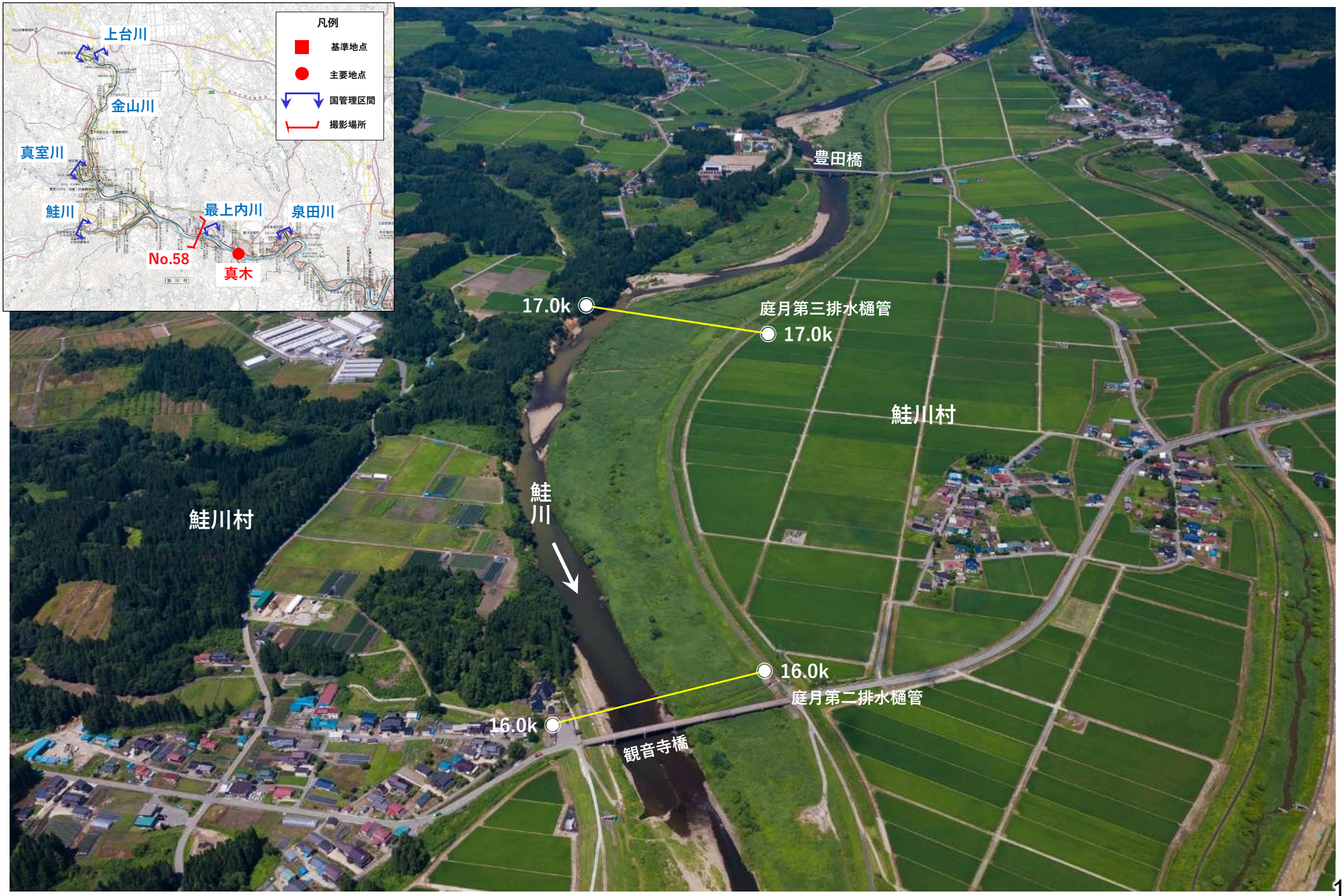

No.59　鮭川　17.0k～18.0k付近

No. 60　鮭川　19.0k～20.0k付近

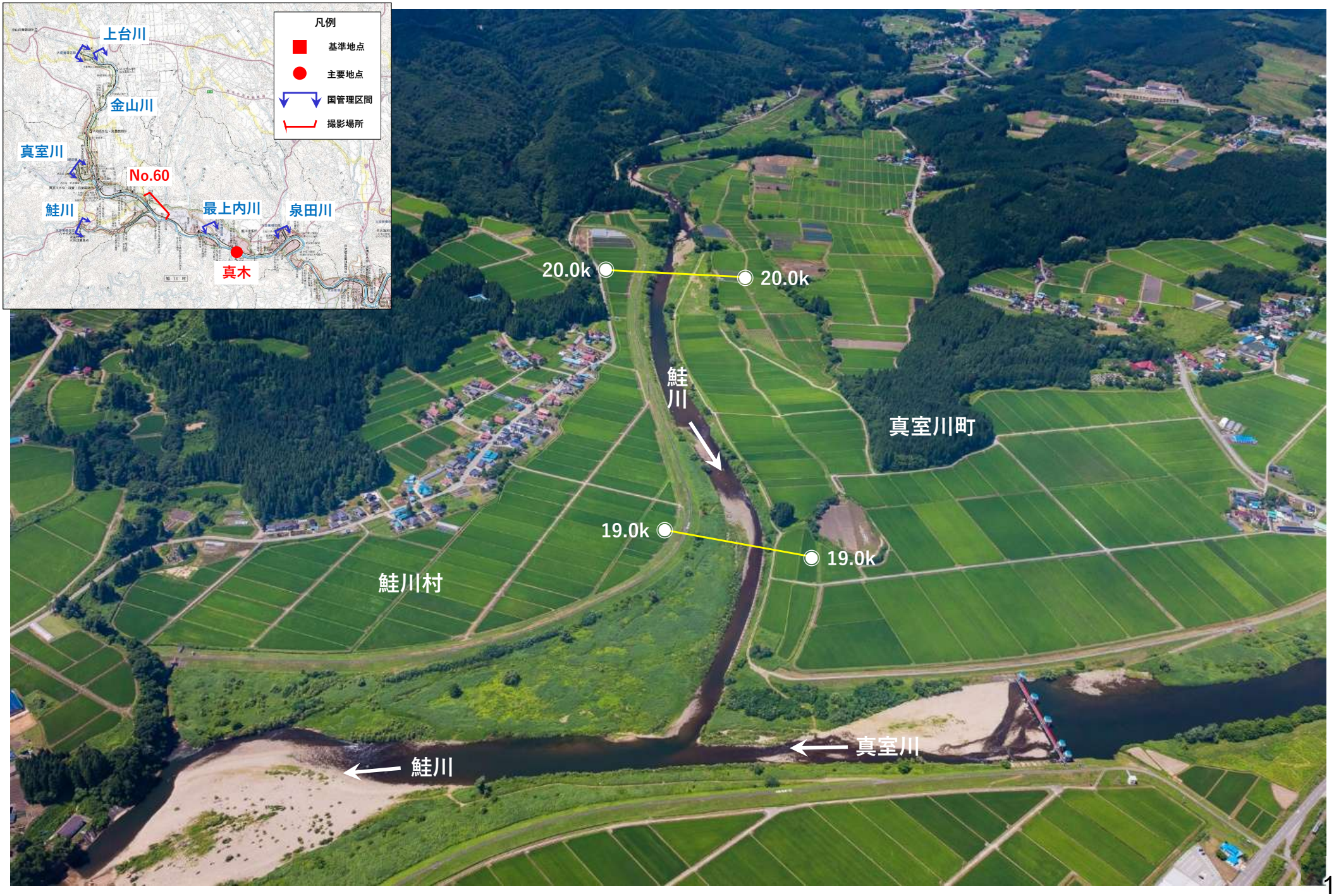

No.61　鮭川　21.0k～22.0k付近

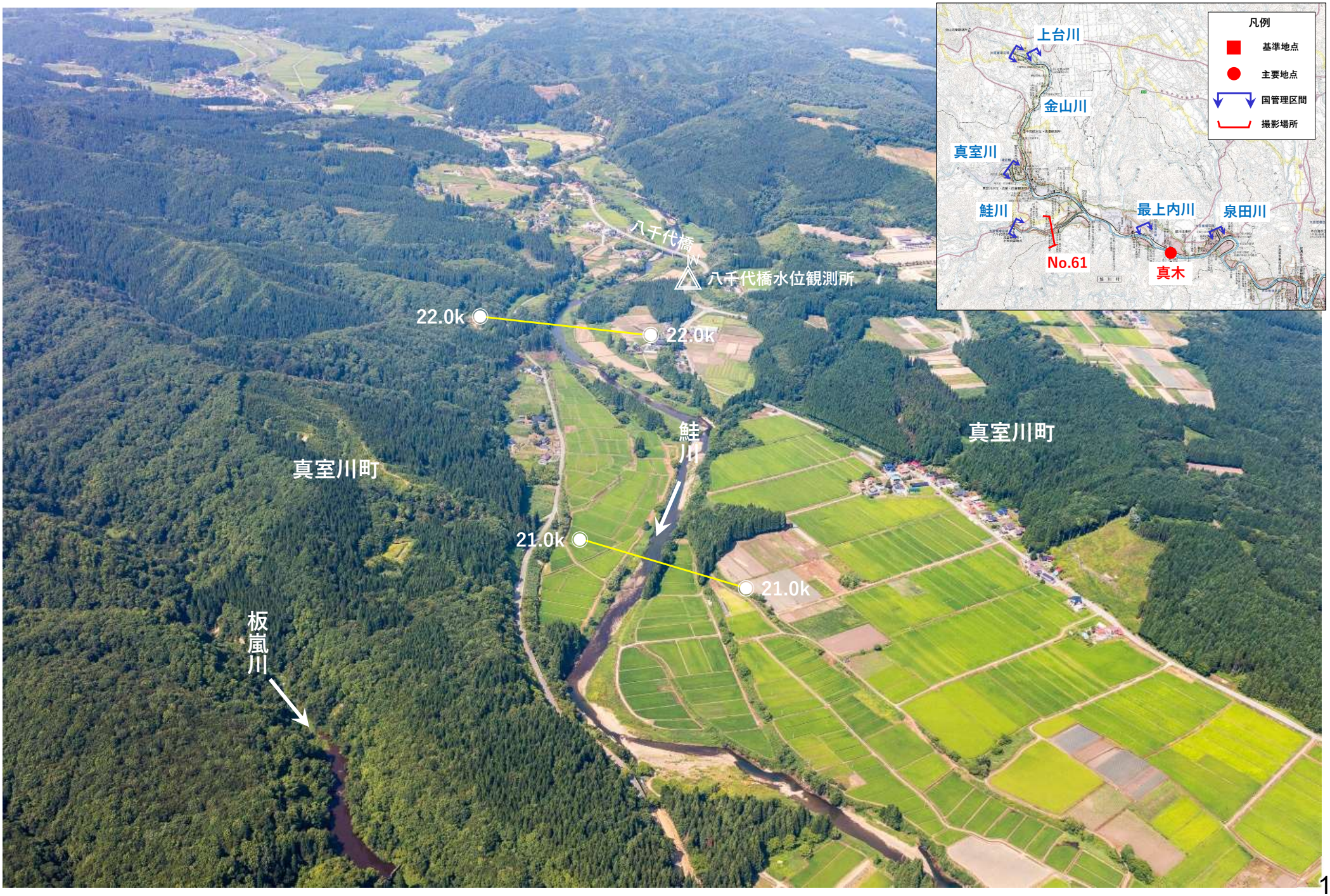

No. 62　鮭川　大臣管理区間 上流端付近

最上川水系

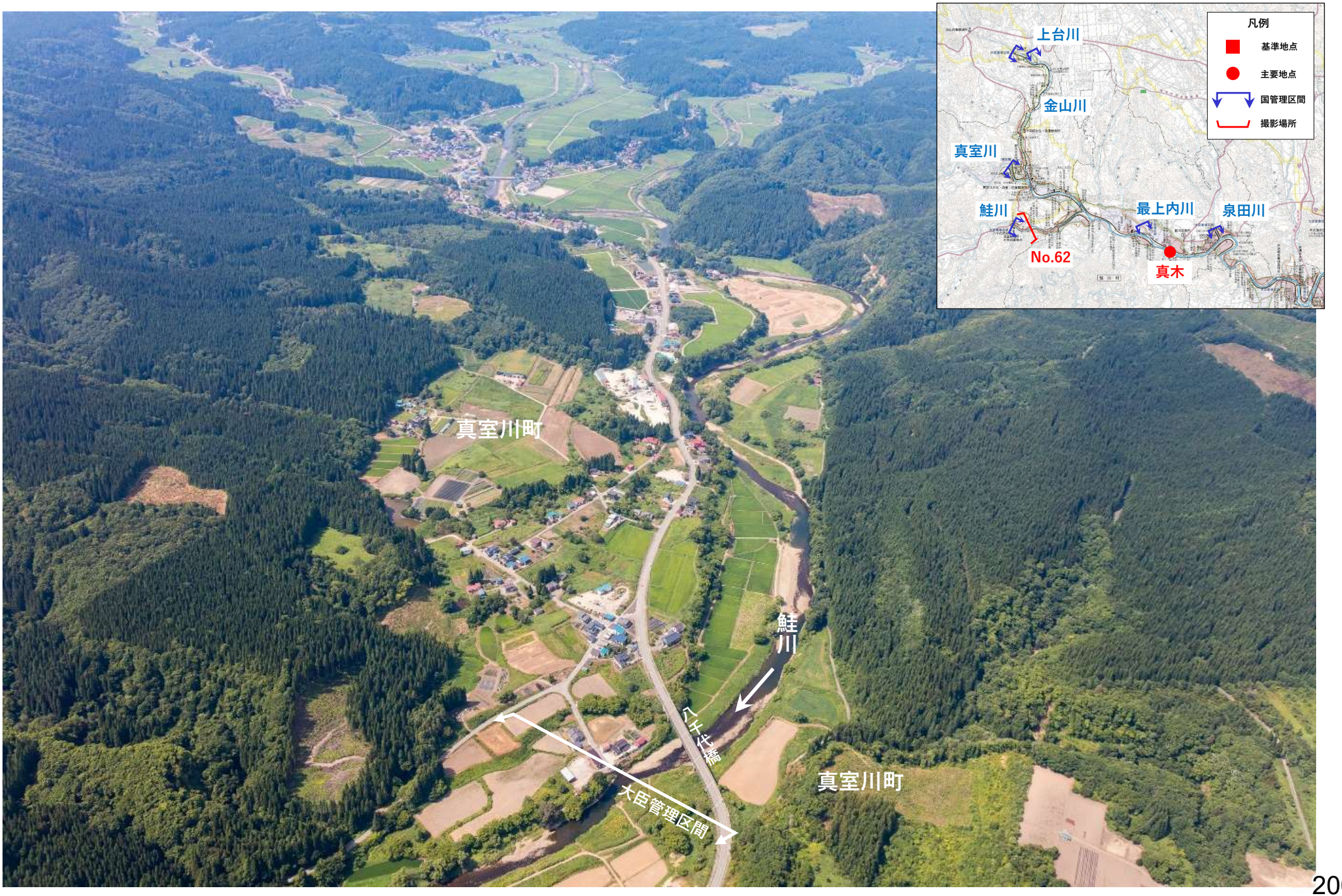

No. 63　真室川　0.0k付近

最上川水系

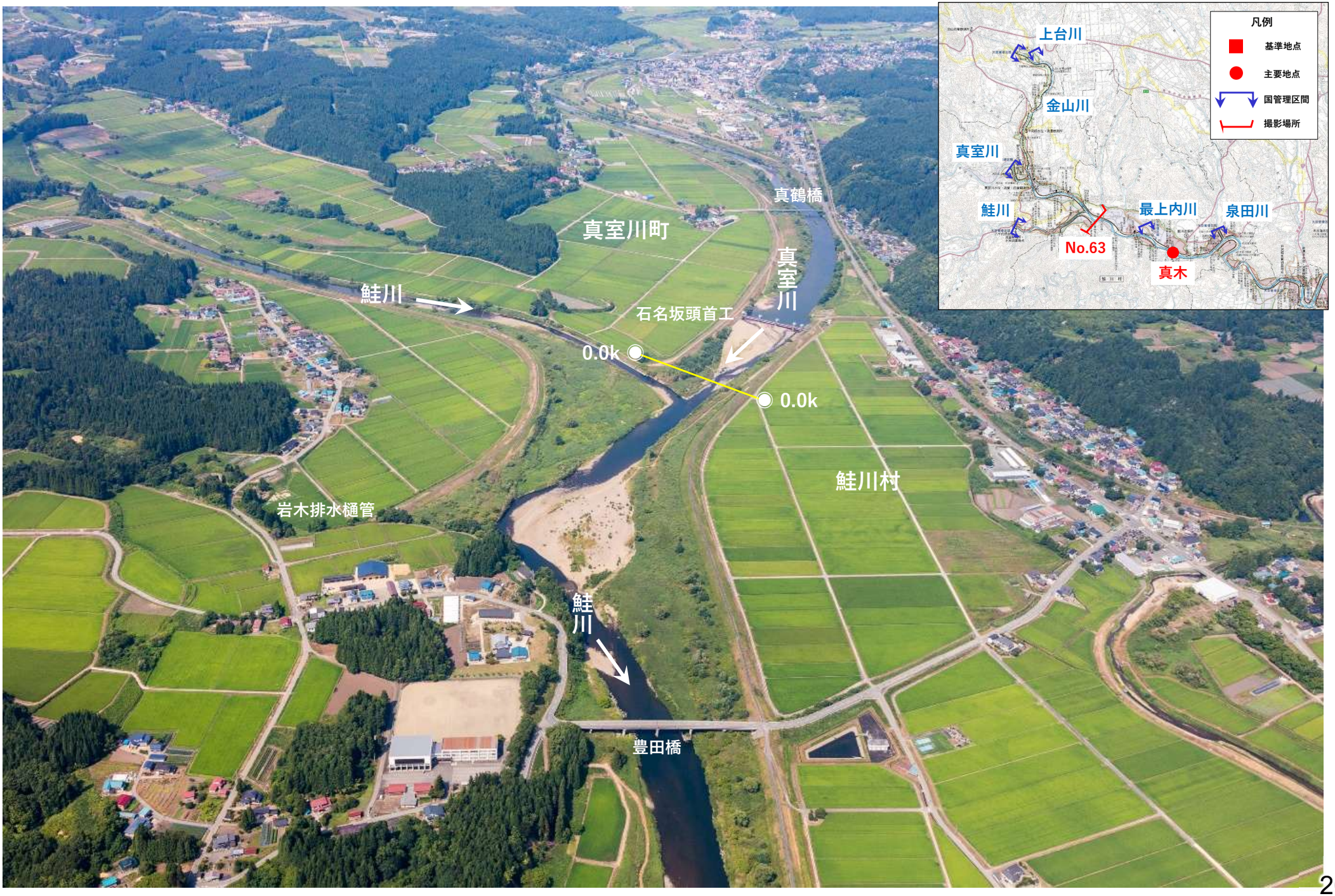

No. 64　真室川　1.0k～2.0k付近

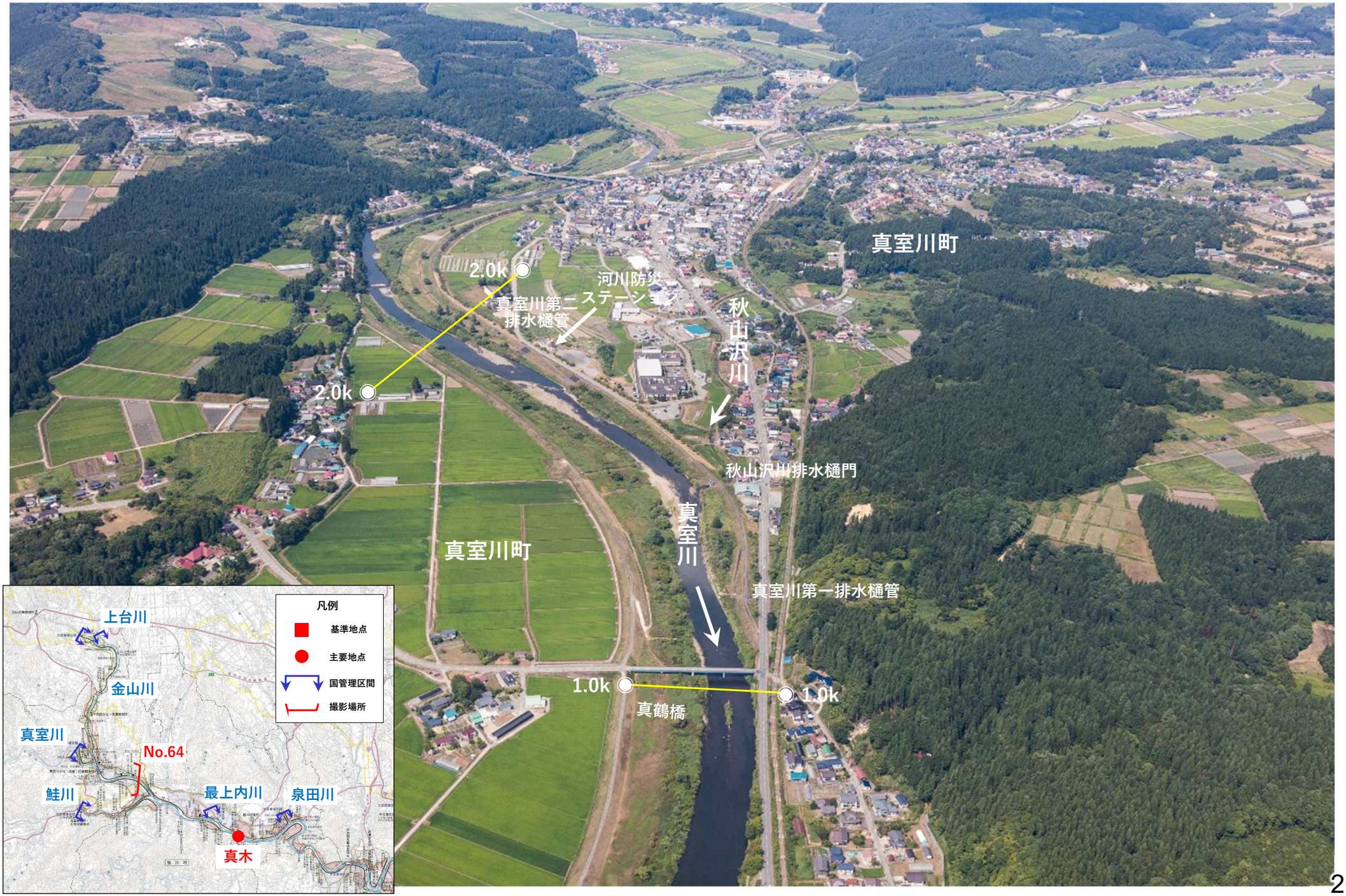

No. 65　真室川　3.0k～金山川合流付近

大臣管理区間
真室川町
真室川町
高沢第二排水樋管
高沢橋
真室川
安久土水位・流量観測所
4.0k
高沢第一排水樋管
4.0k
凡例
基準地点
主要地点
国管理区間
撮影場所
上台川
金山川
真室川
No.66
鮭川
最上内川
泉田川
真木

No. 67　真室川　大臣管理区間 上流端付近

最上川水系

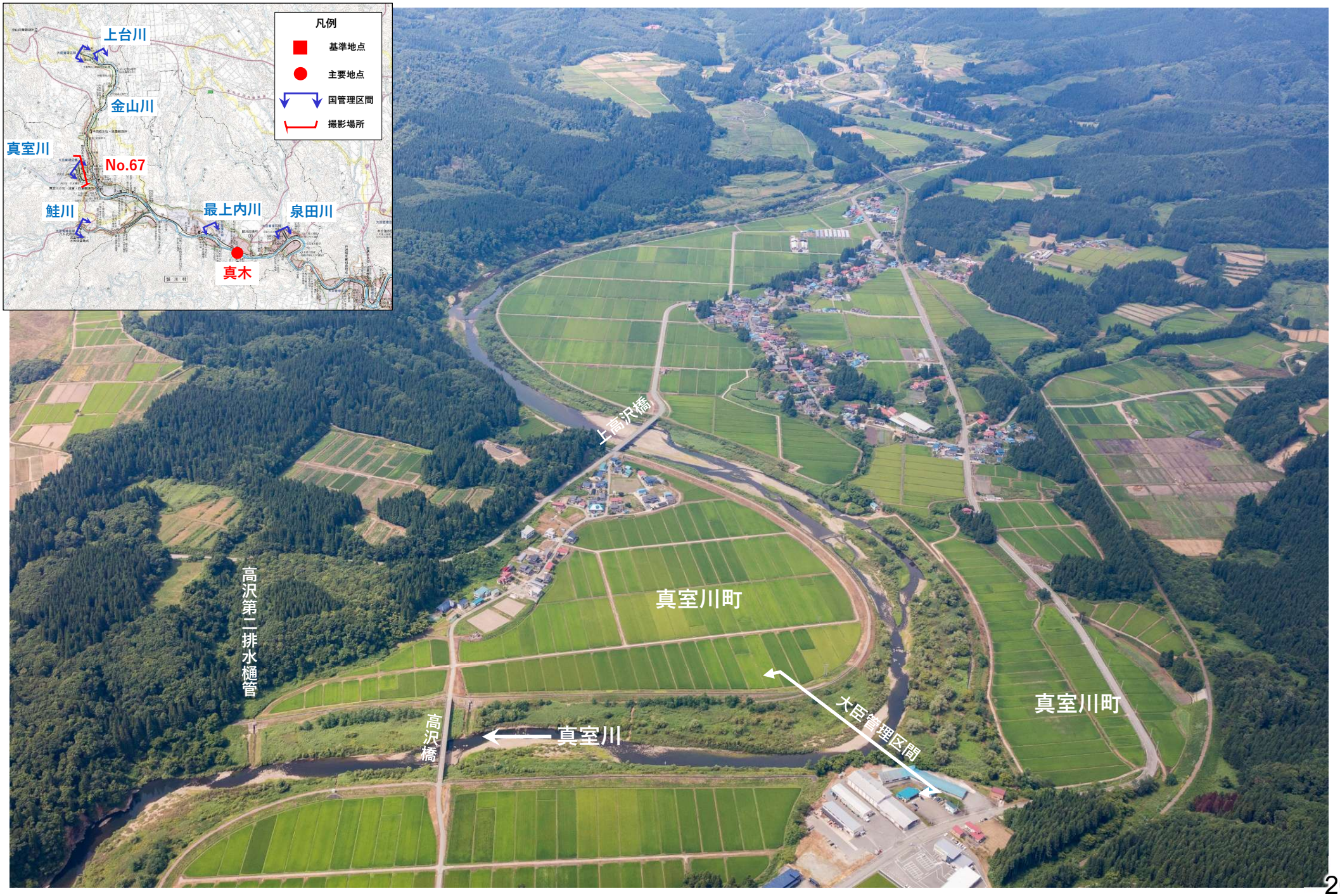

平岡橋
平安橋
金山川
高沢橋
真室川第四排水樋管
安久土鉄道橋
真室川町
安久土橋
安久土排水樋管
0.0k
0.0k
真室川
新橋
真室川町
真室川
凡例
基準地点
主要地点
国管理区間
撮影場所
上台川
金山川
真室川
No.68
鮭川
最上内川
泉田川
真木

No.69　金山川　1.0k～2.0k付近

最上川水系

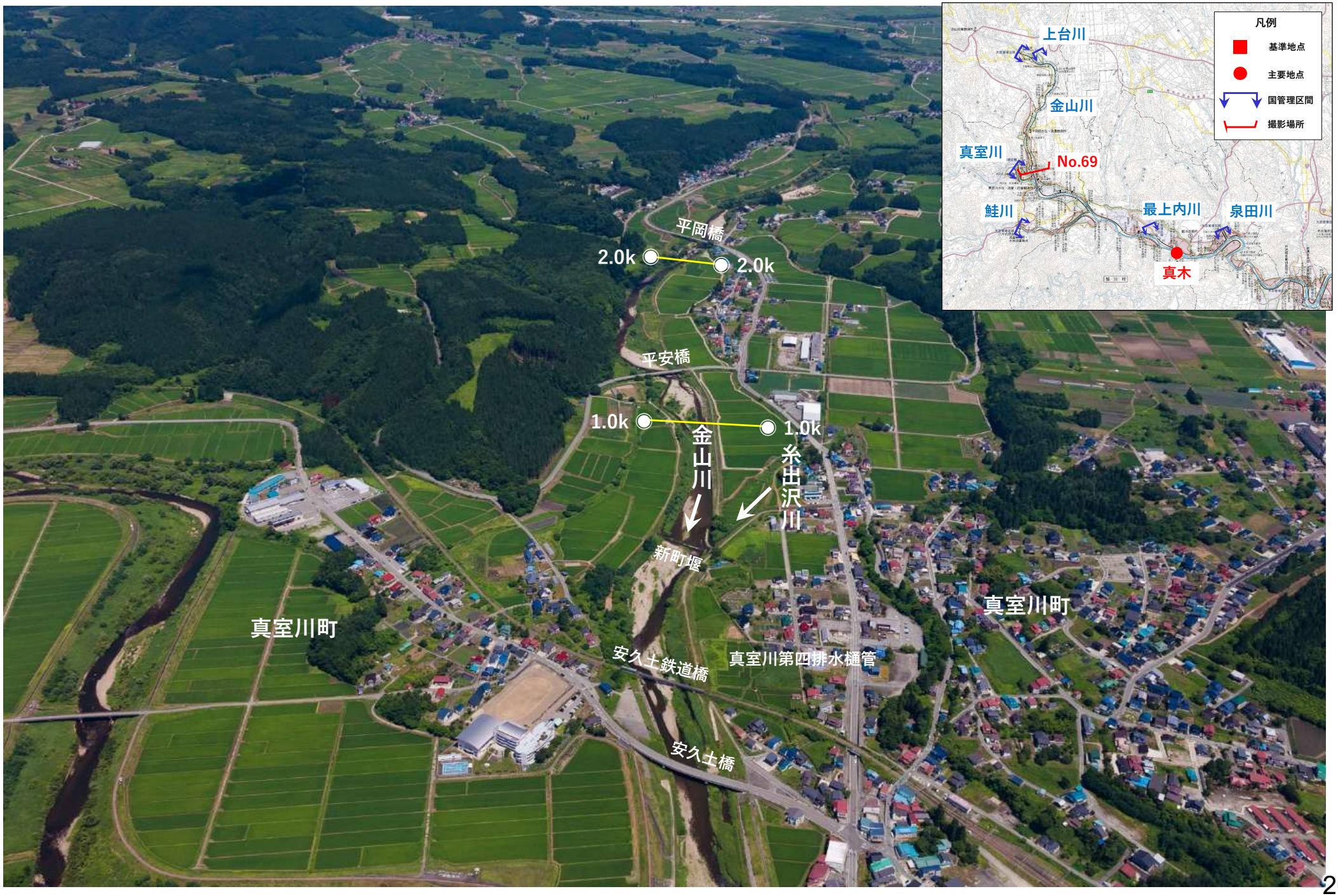

No. 70　金山川　3.0k～4.0k付近

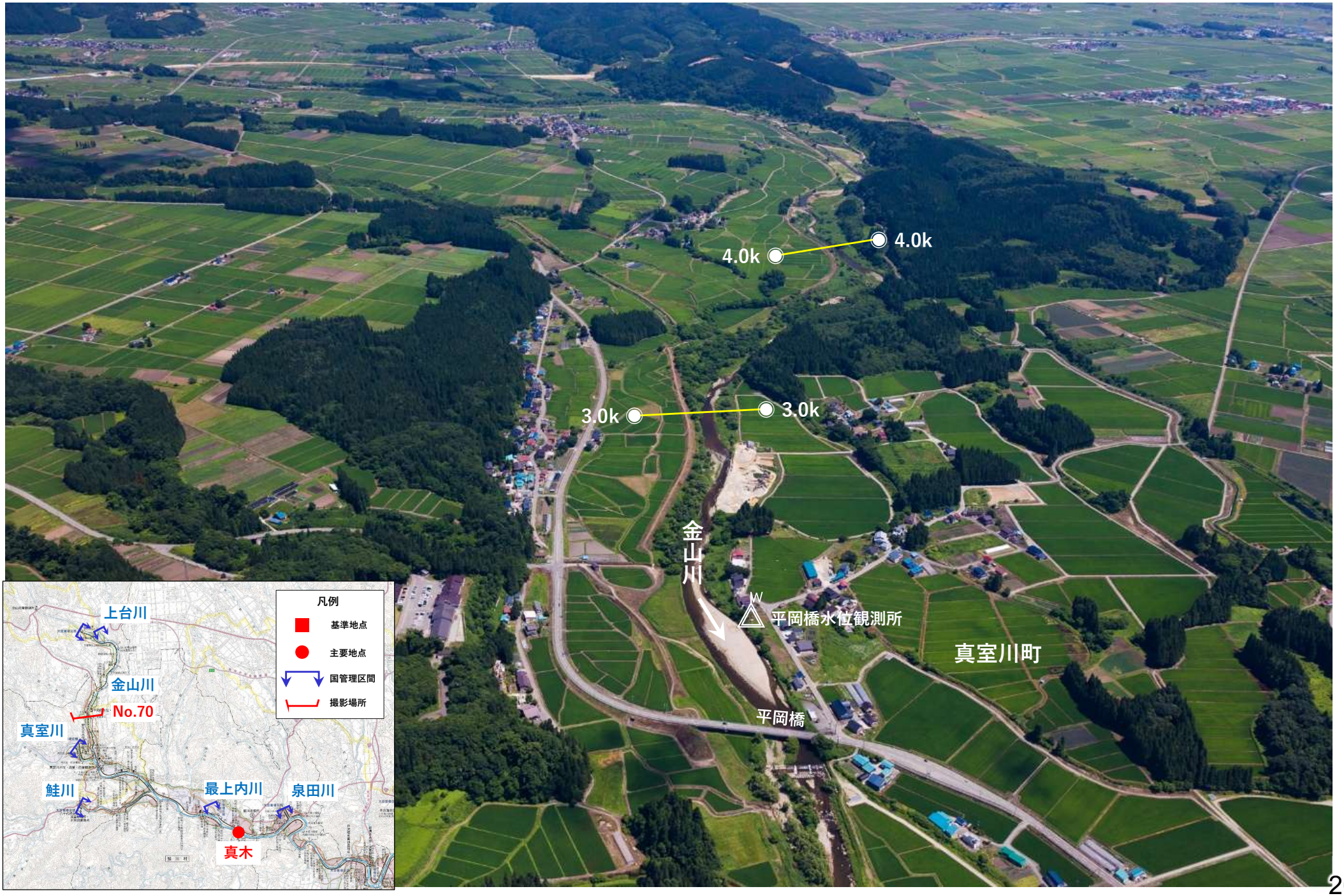

No. 71　金山川　5.0k付近

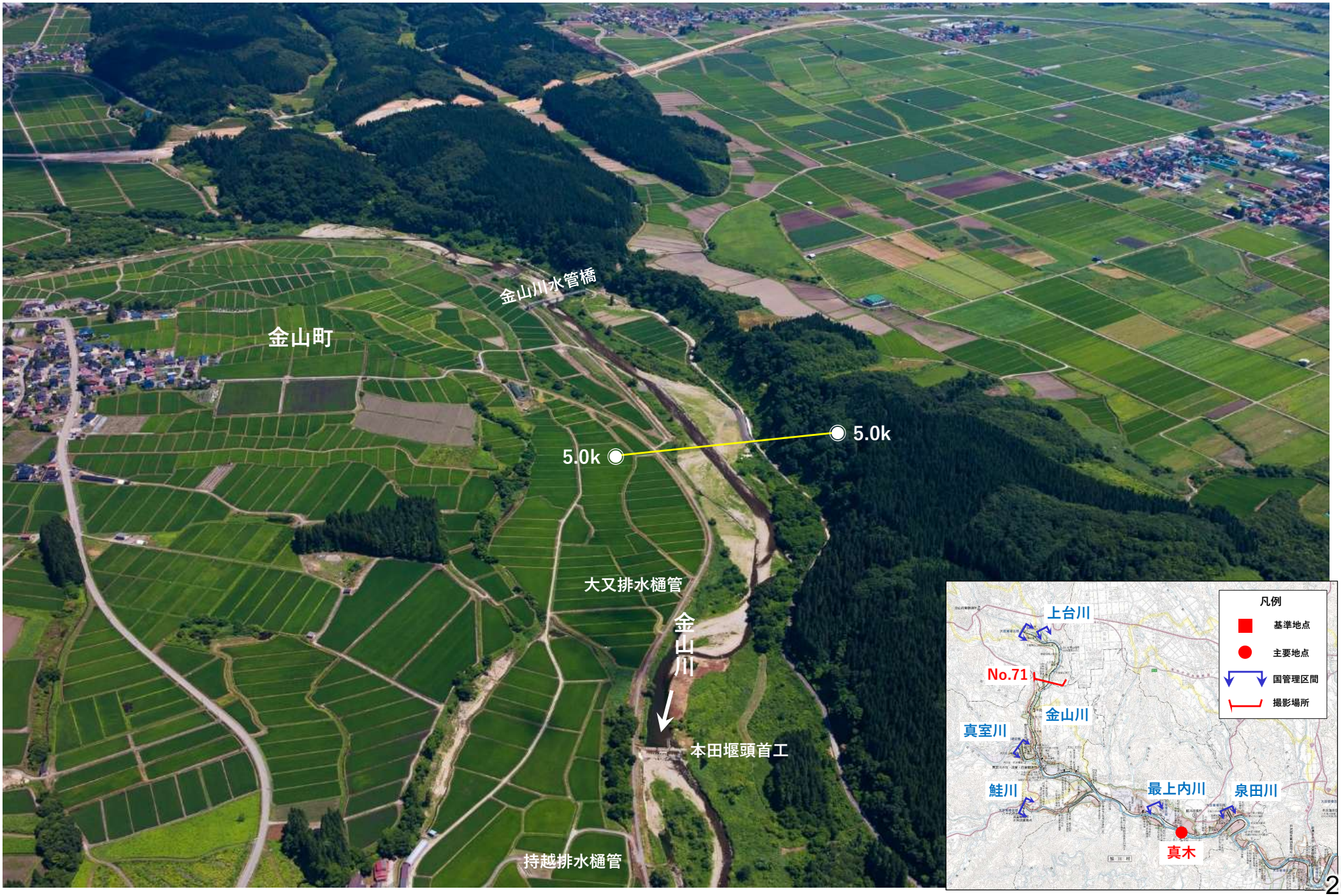

No.72　金山川　6.0k～7.0k付近

No. 73　金山川　7.0k付近

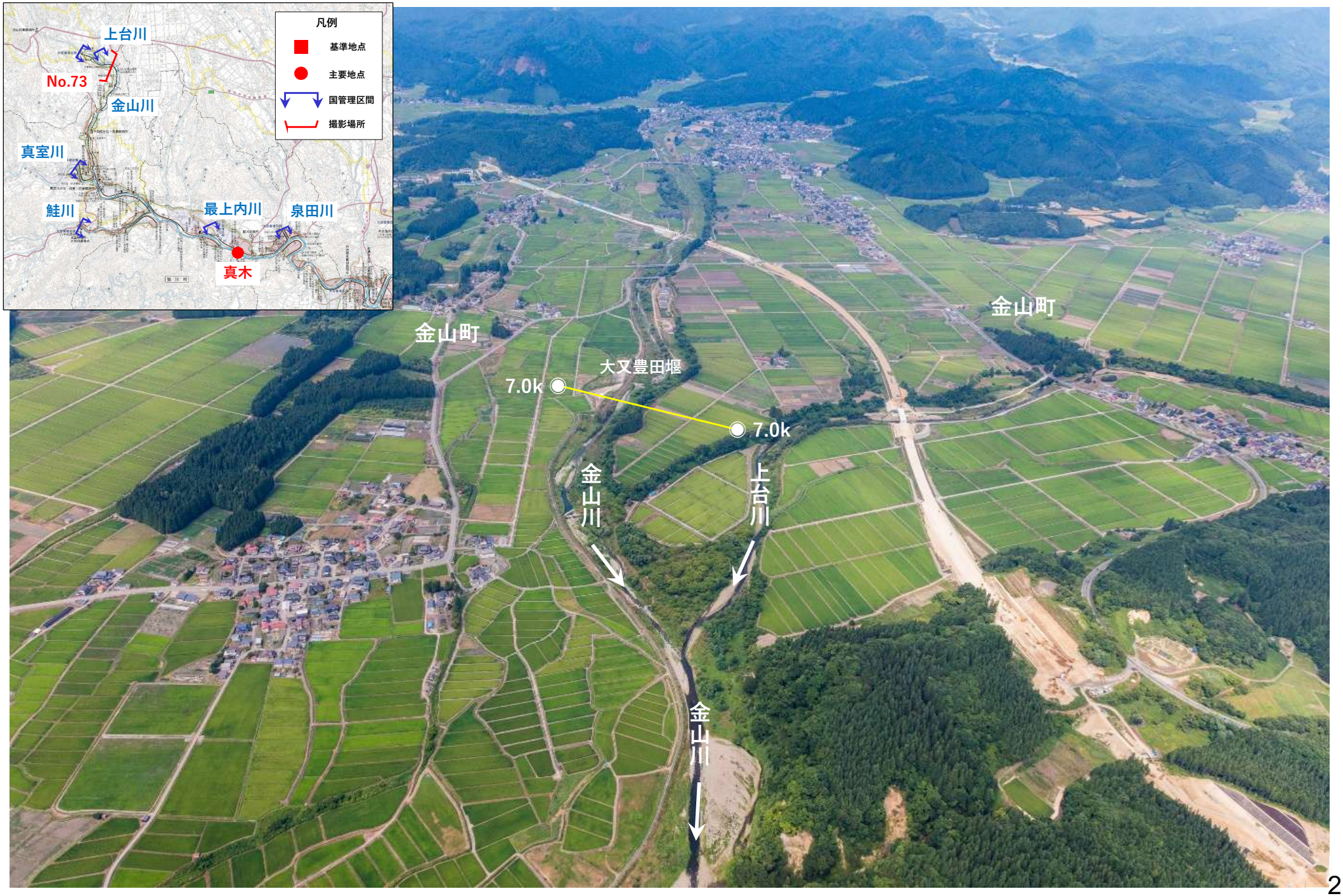

No. 74　金山川　大臣管理区間 上流端付近

最上川水系

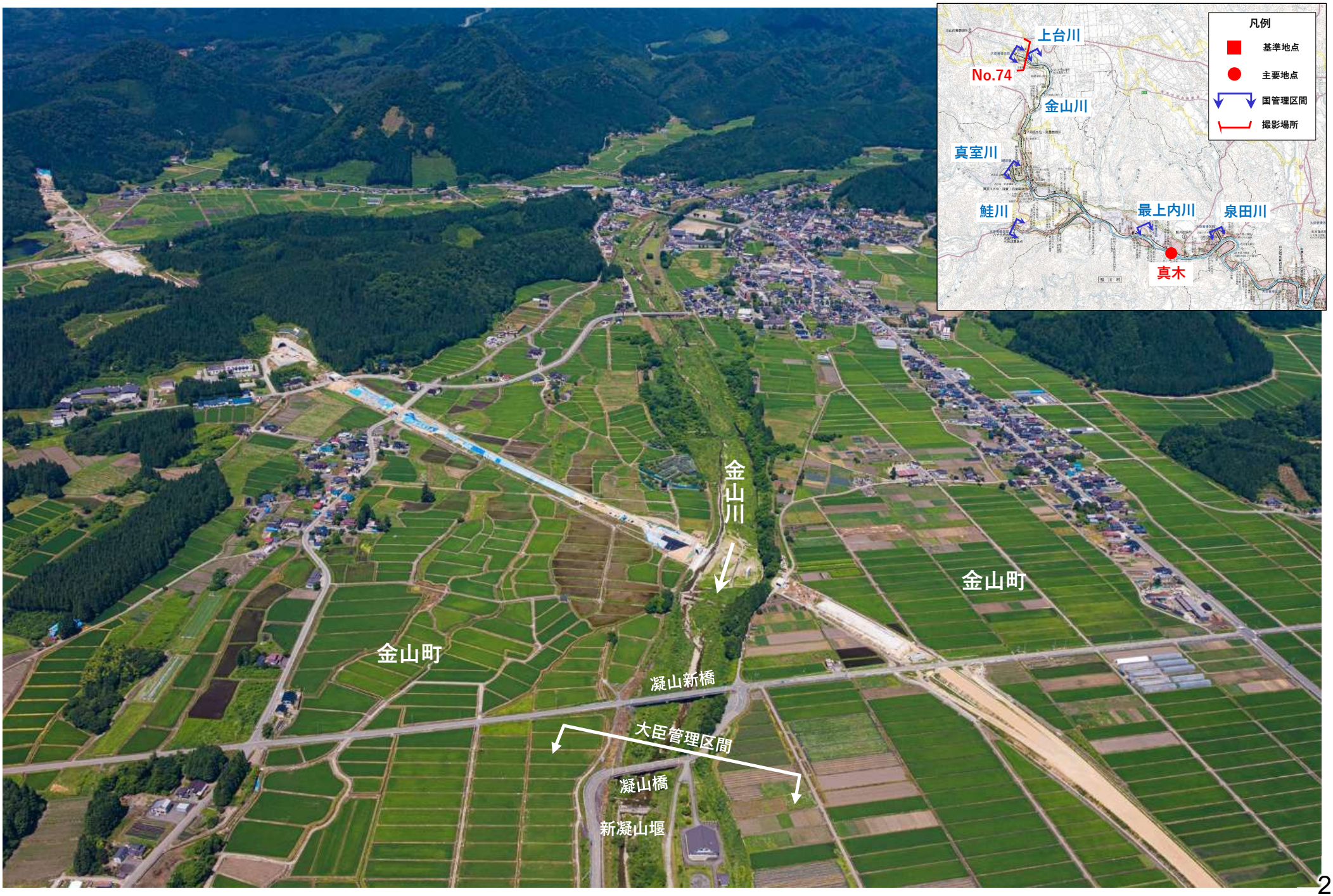

No. 75　最上小国川　0.0k～1.0k付近

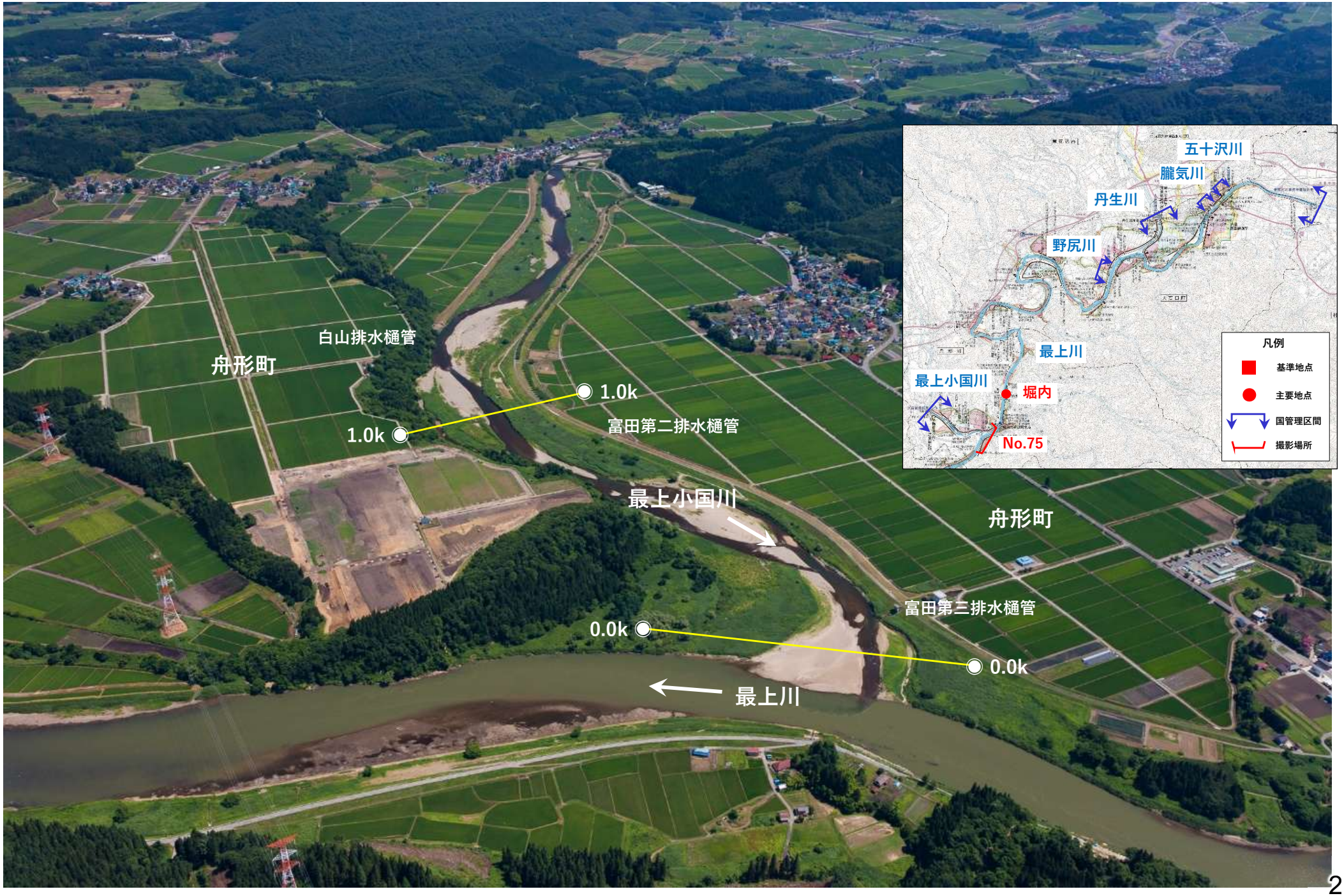

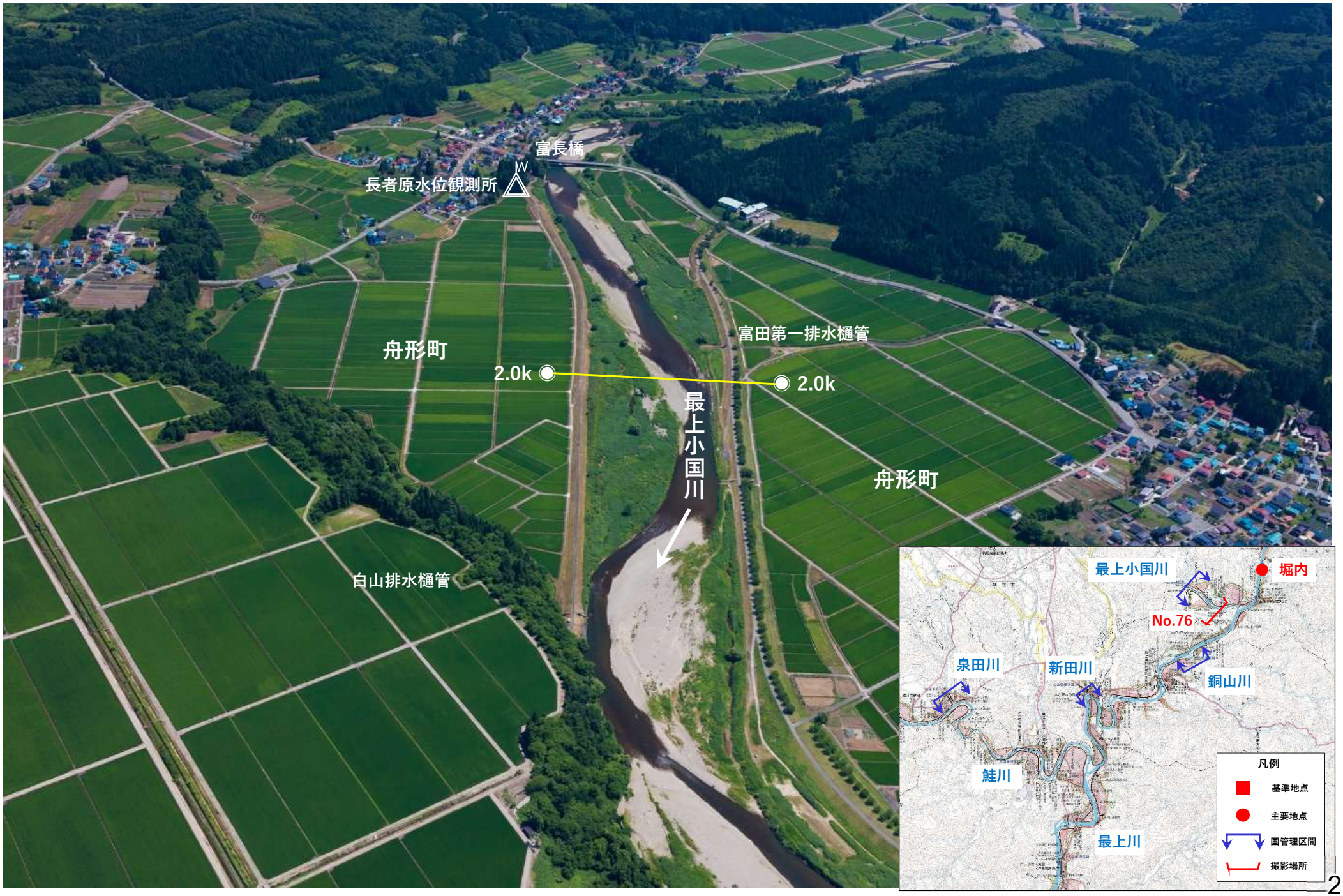
富長橋
長者原水位観測所
W
舟形町
2.0k
2.0k
富田第一排水樋管
最上小国川
舟形町
白山排水樋管
最上小国川
堀内
No.76
泉田川
新田川
銅山川
鮭川
最上川
凡例
基準地点
主要地点
国管理区間
撮影場所

No. 77　最上小国川　富長橋付近

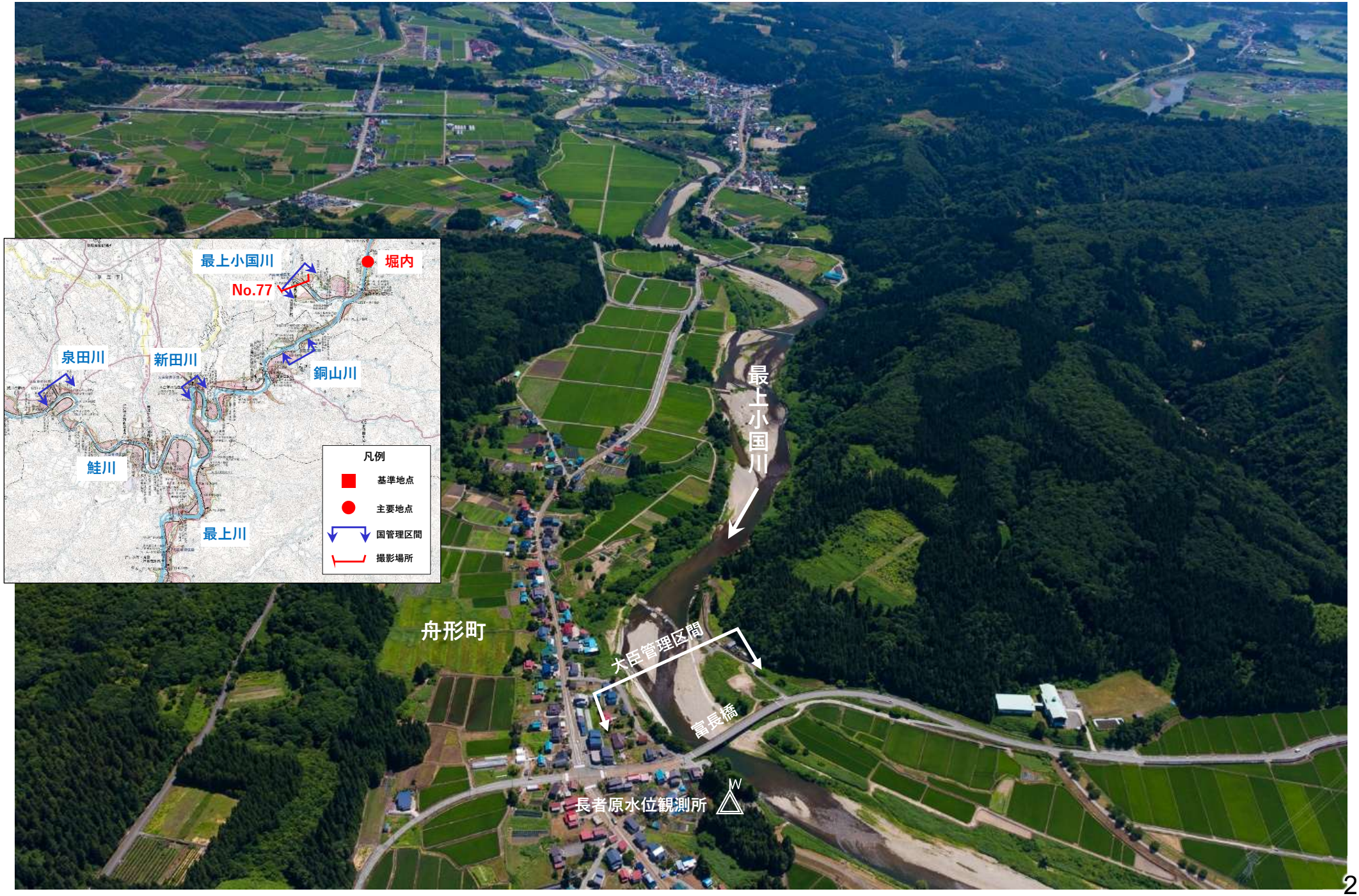

No.78　丹生川　0.0k～1.0k付近

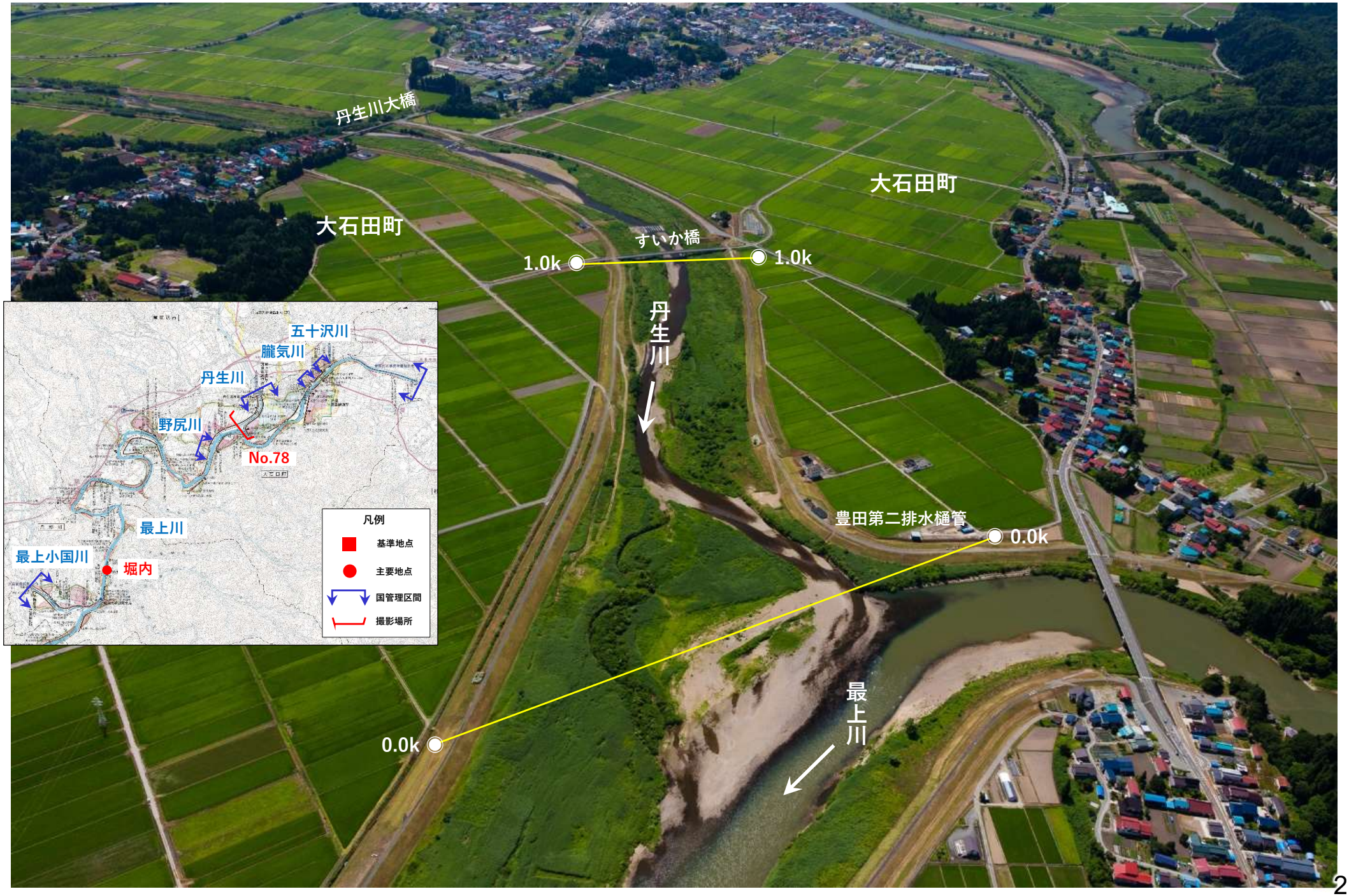

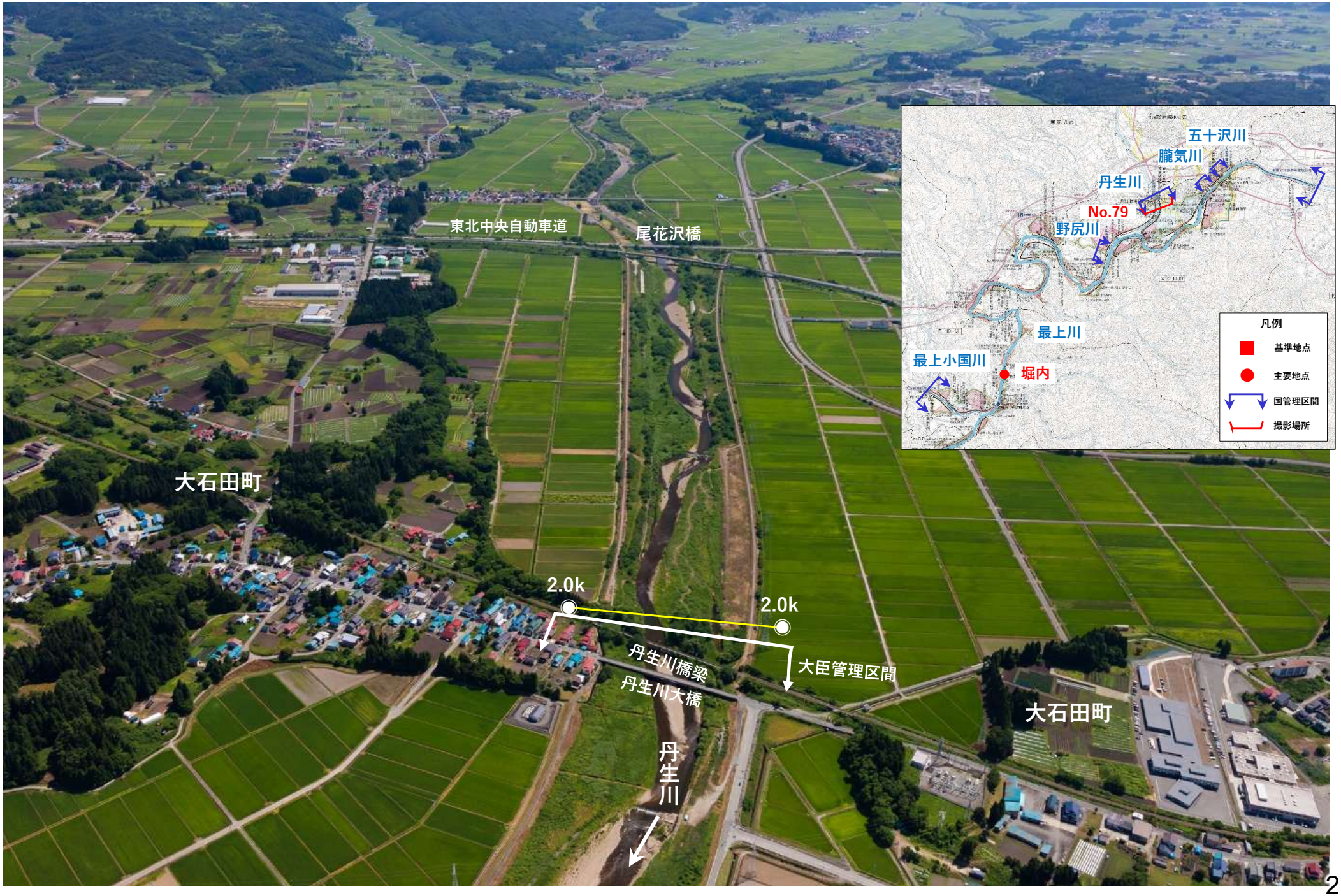
東北中央自動車道
尾花沢橋
大石田町
2.0k
2.0k
丹生川橋梁
丹生川大橋
大臣管理区間
大石田町
丹生川
五十沢川
朧気川
丹生川
No.79
野尻川
最上川
最上小国川
堀内
凡例
基準地点
主要地点
国管理区間
撮影場所

上流部　支川
（令和元年９月撮影）

No. 98　村山野川　0.0k～1.0k付近

最上川水系

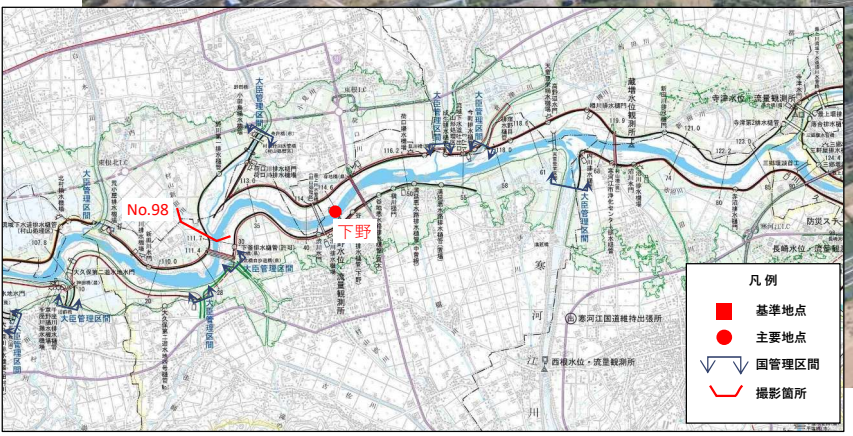

No. 99　寒河江川　合流点付近

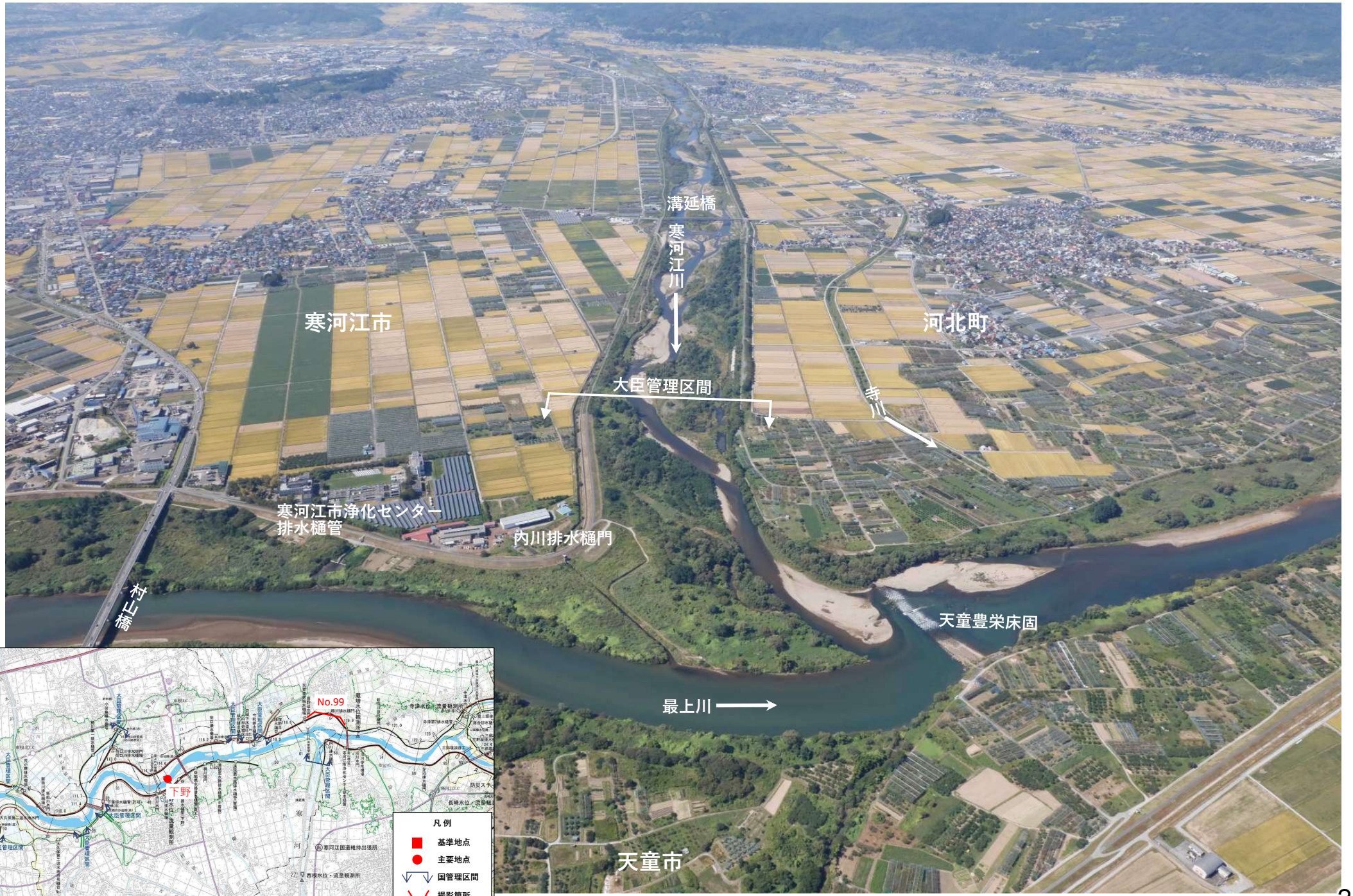

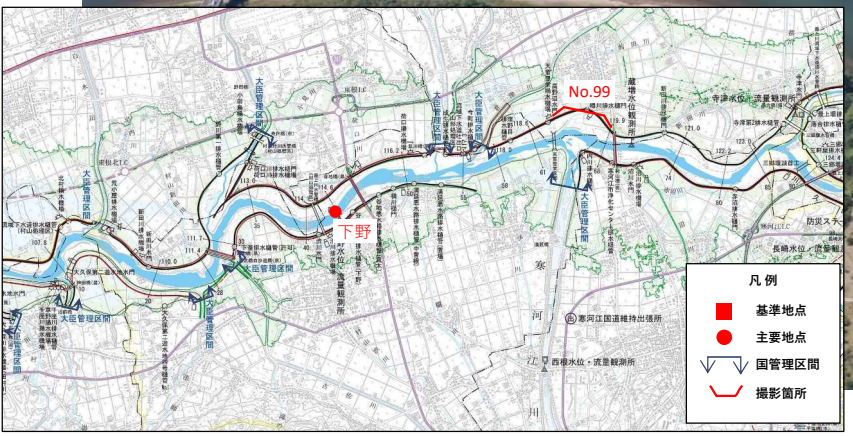

No. 100　須川　0.0k付近

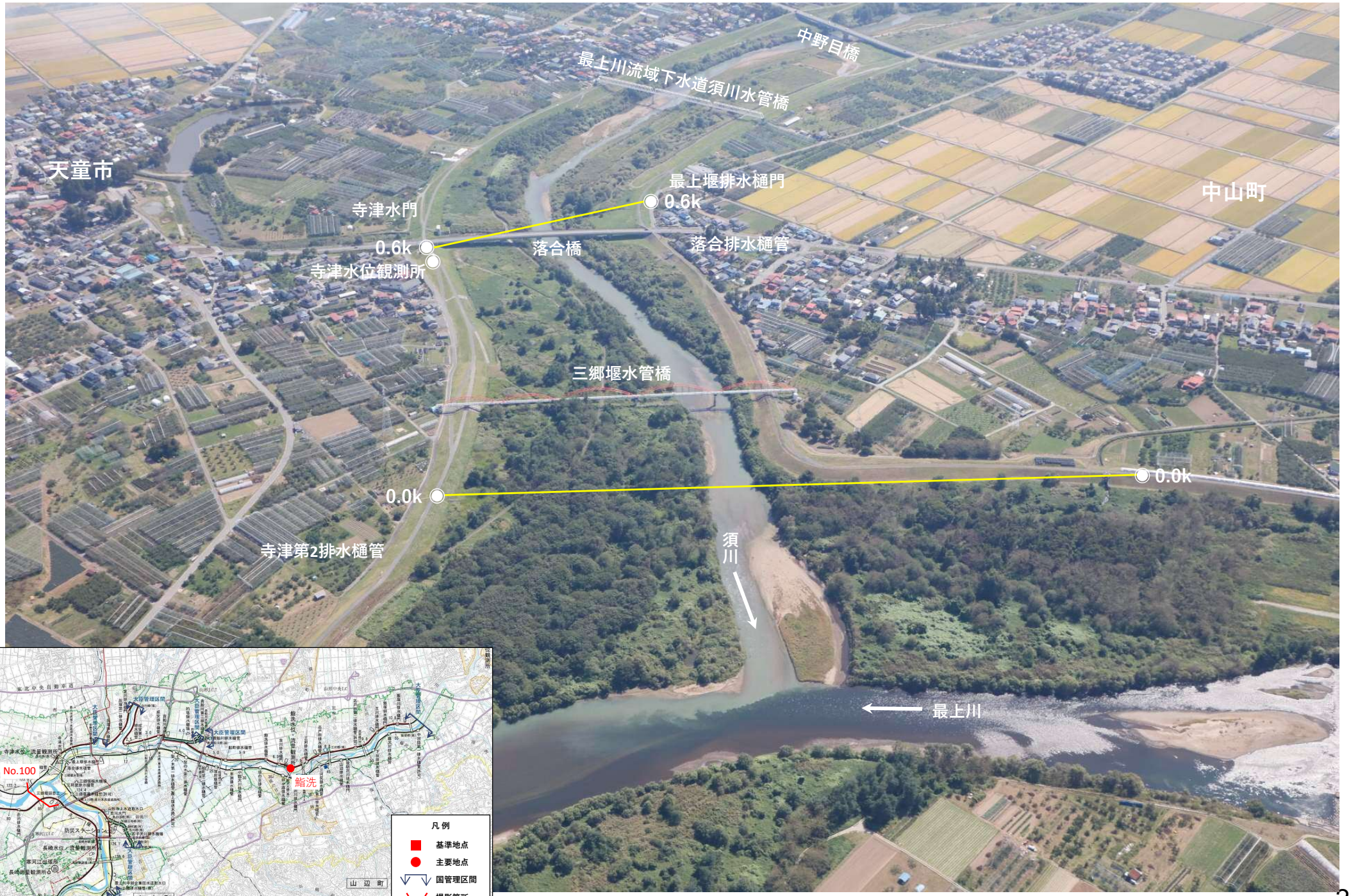

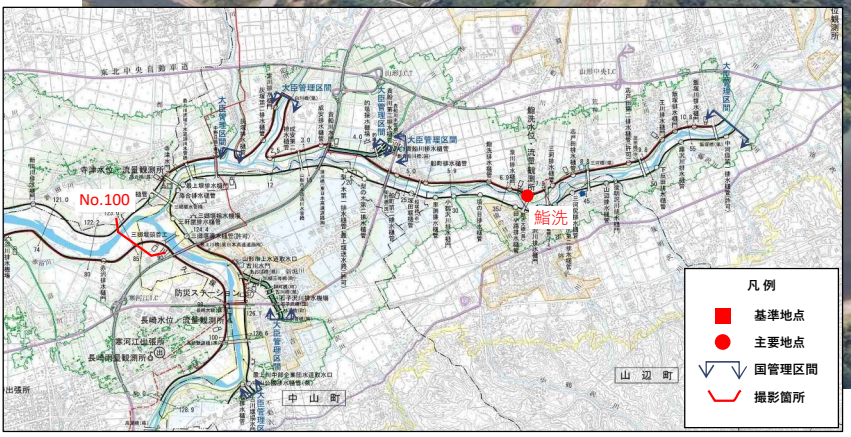

No. 101　須川　1.0k付近

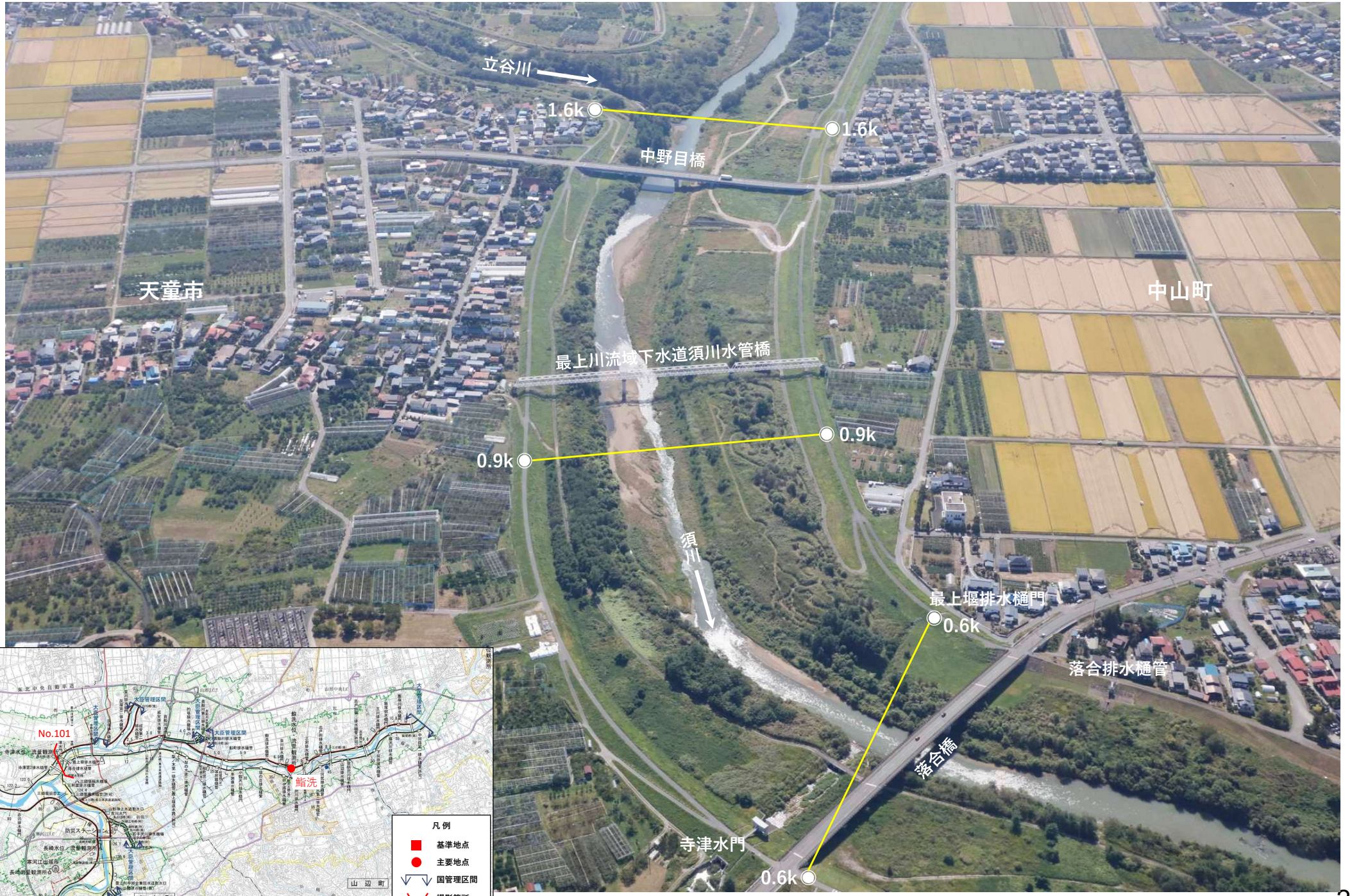

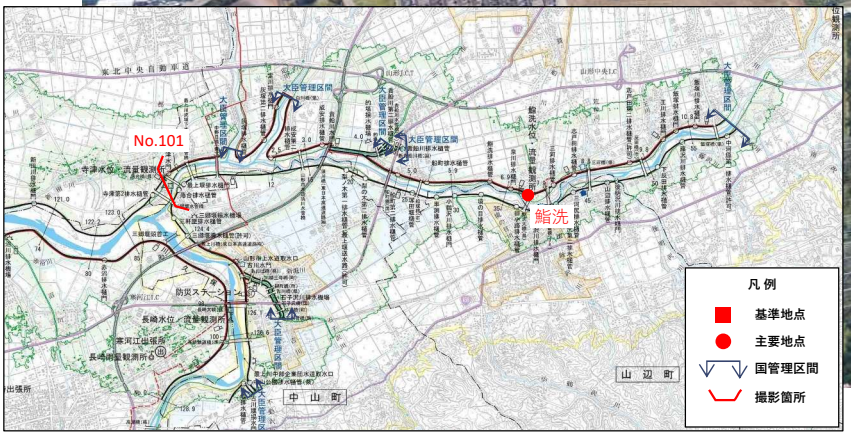

No. 102　須川　2.0k付近

最上川水系

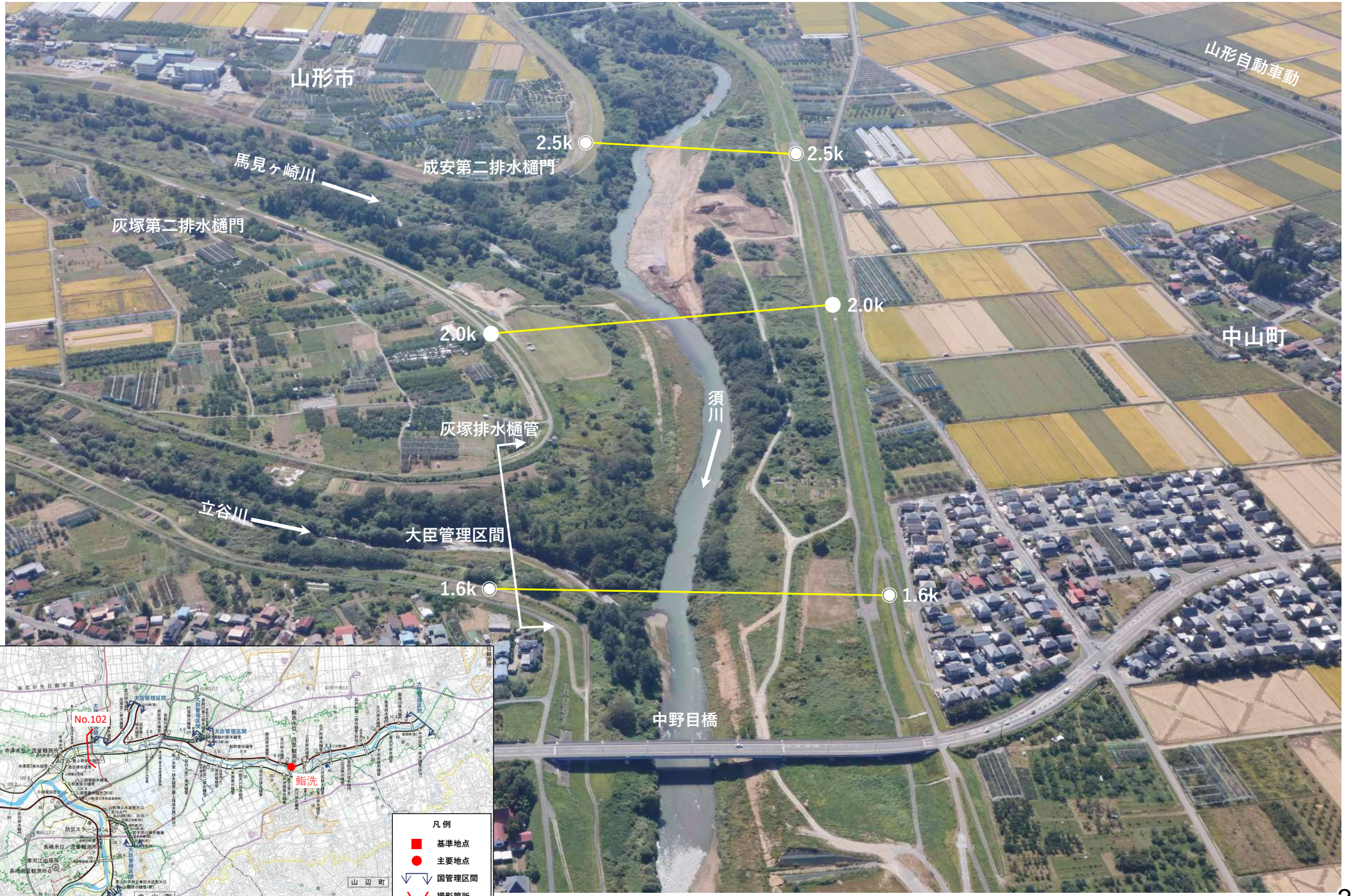

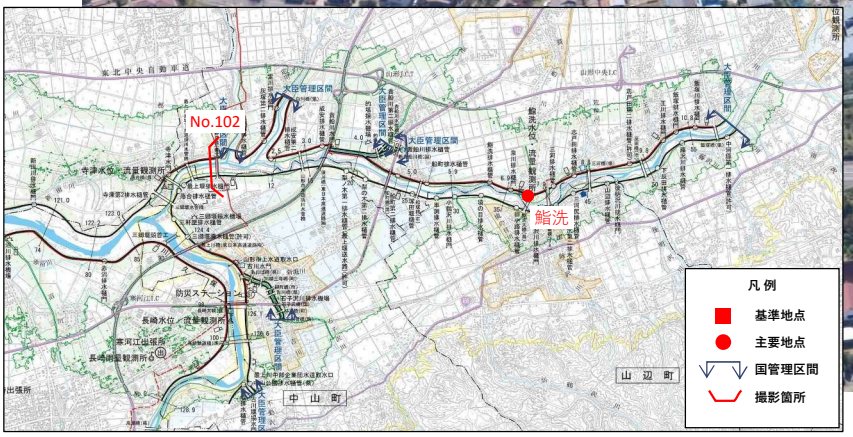

No. 103　須川　3.0k付近

最上川水系

No. 104　須川　4.0k付近

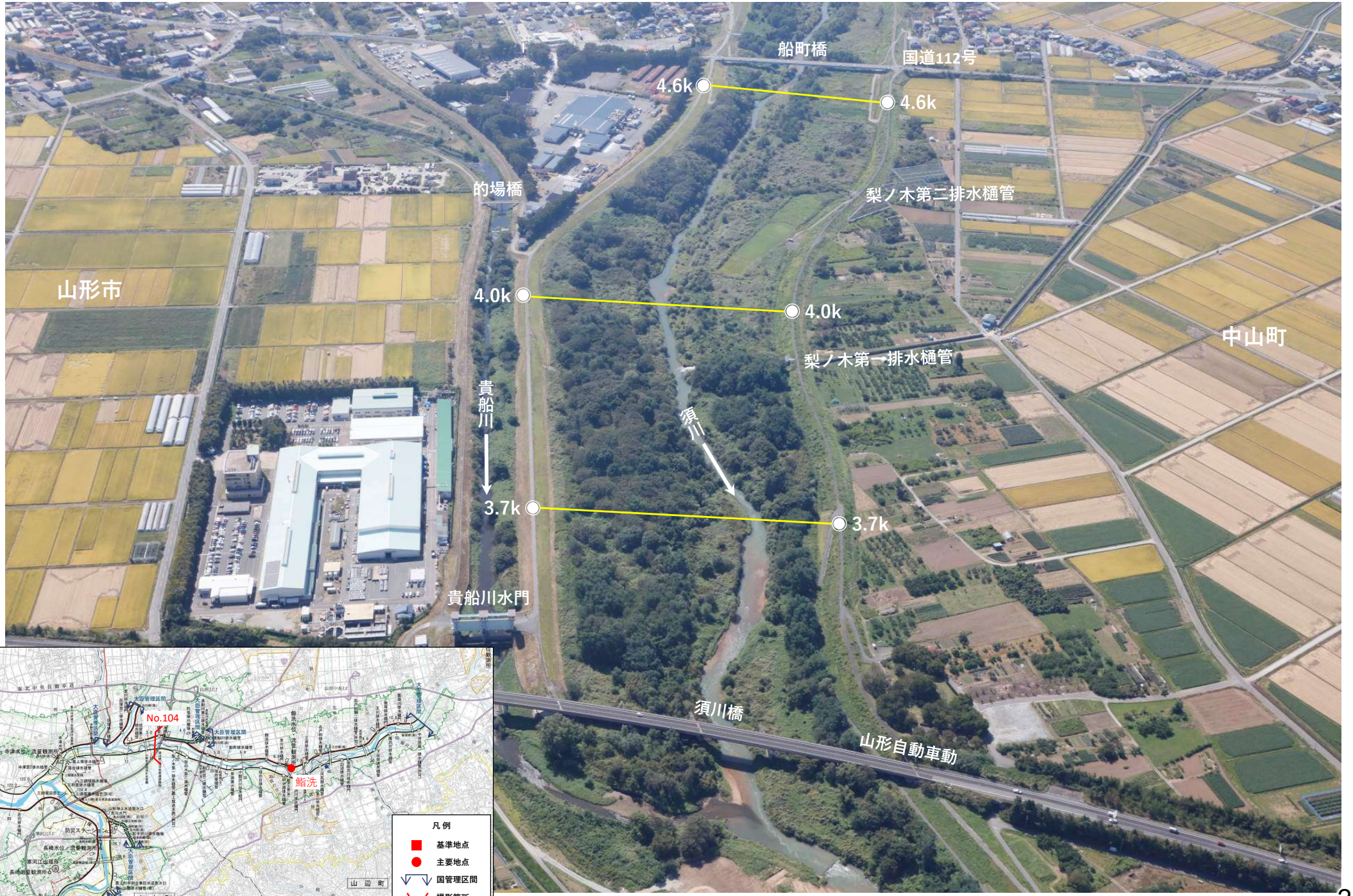

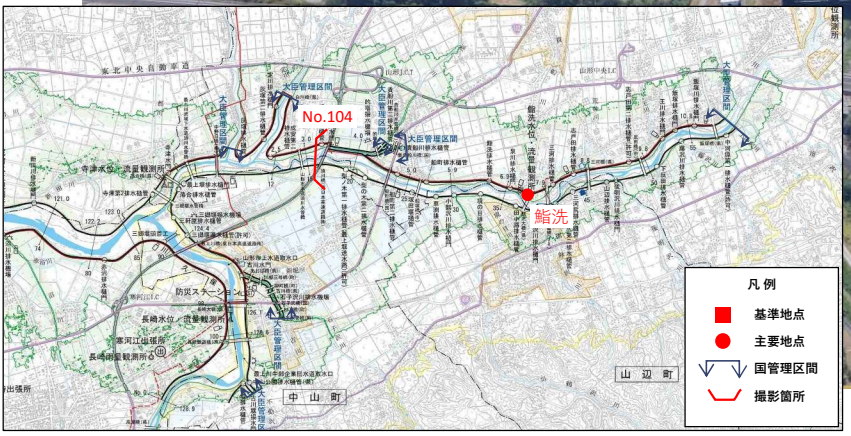

船町排水樋管
船塚橋
山辺町
塚田堰樋管
山形市
5.0k
5.0k
大臣管理区間
船町第二排水樋管
船町橋
国道112号
4.6k
4.6k
中山町
逆川
大臣管理区間
梨ノ木第二排水樋管
的場橋
4.2k
4.2k
須川
貴船川
No.105
鮎洗
凡例
基準地点
主要地点
国管理区間
撮影箇所

No. 106　須川　5.0k～6.0k付近

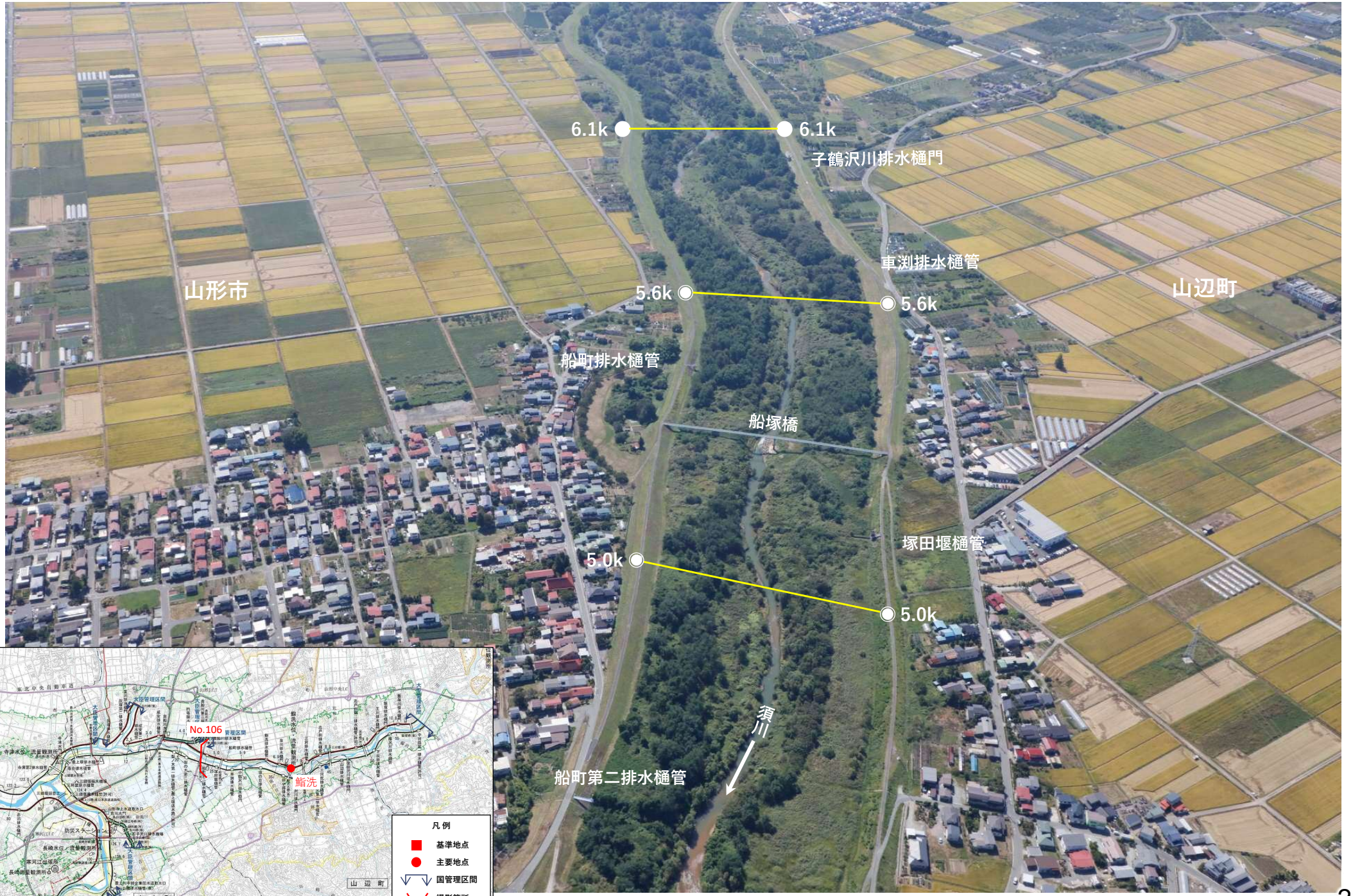

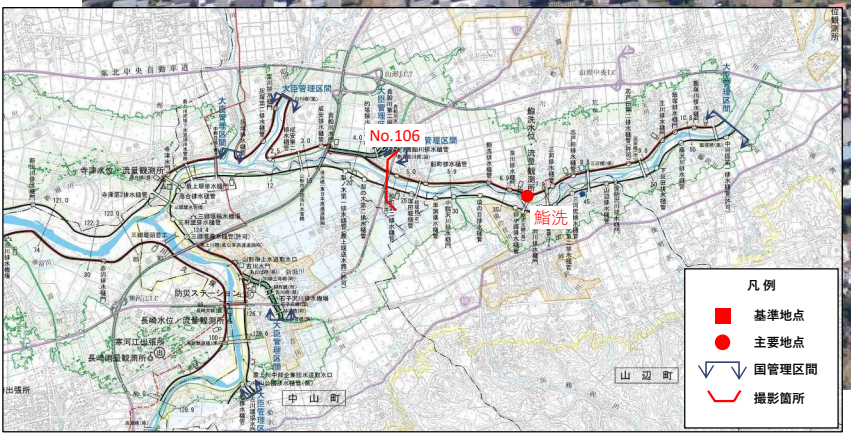

No. 107　須川　6.0k～7.0k付近

最上川水系

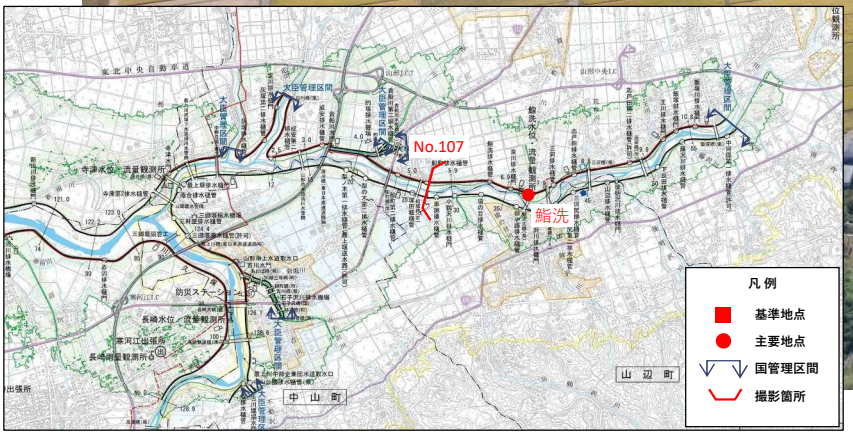

No. 108　須川　7.0k付近

最上川水系

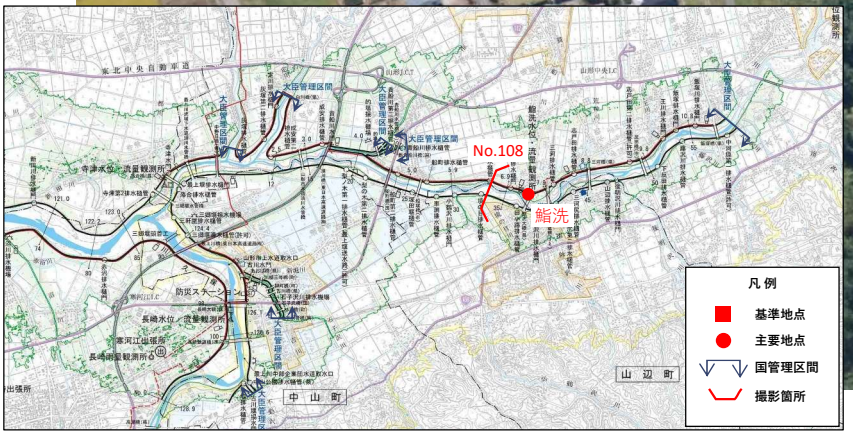

No. 109　須川　7.0k～8.0k付近

最上川水系

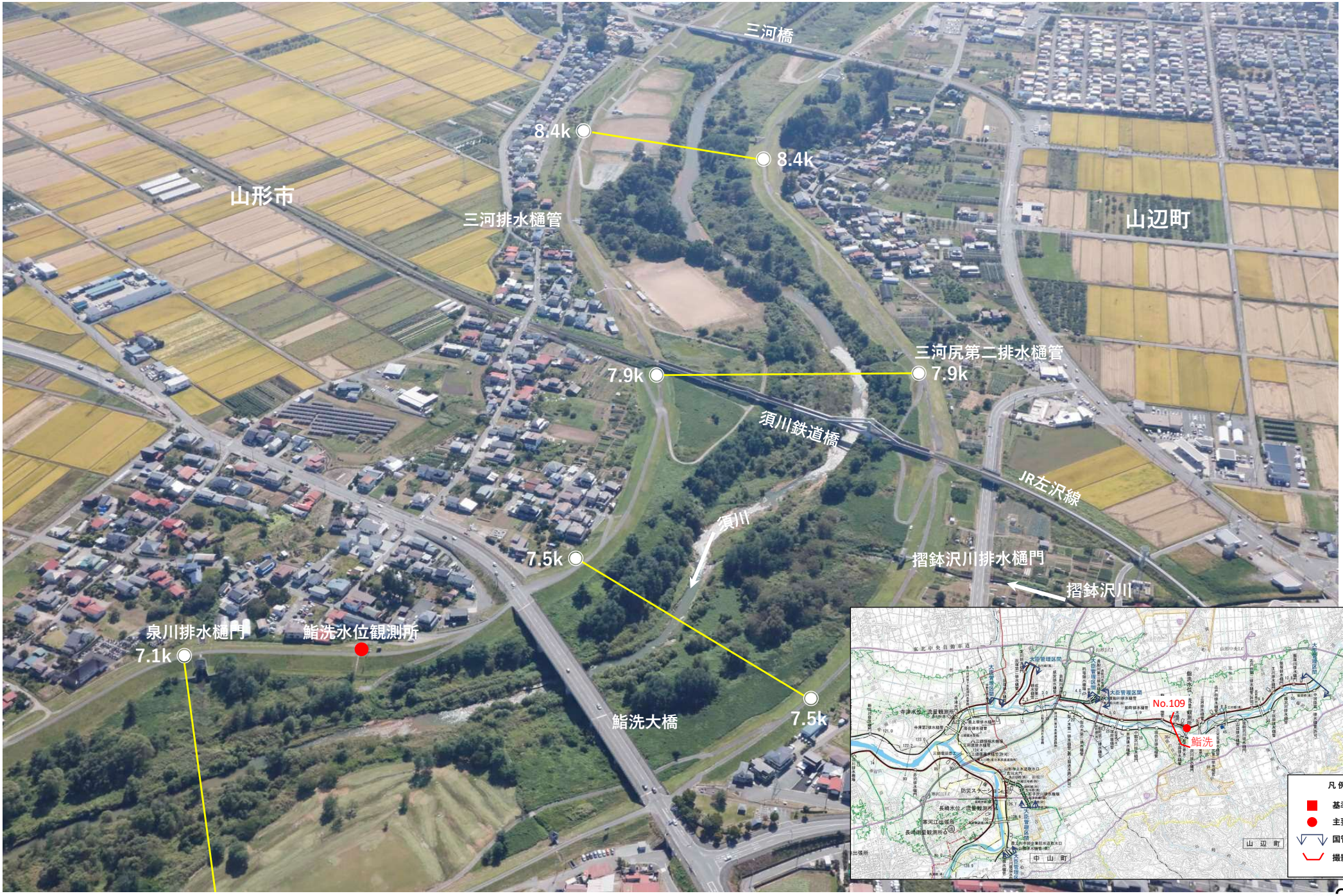

No. 110　須川　8.0k～9.0k付近

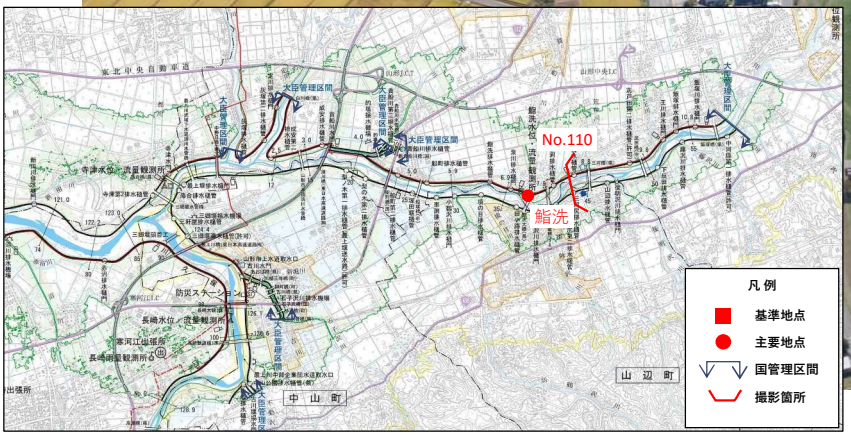

11.6k
大臣管理区間
11.6k
飯塚川排水樋門
飯塚橋
中河原第一排水樋管
11.0k
11.0k
飯塚排水樋門
藤沢川
藤沢川排水樋管
10.5k
10.5k
山形市
王川排水樋門
山形市
須川
下反田排水樋管
9.8k
反田橋
9.8k

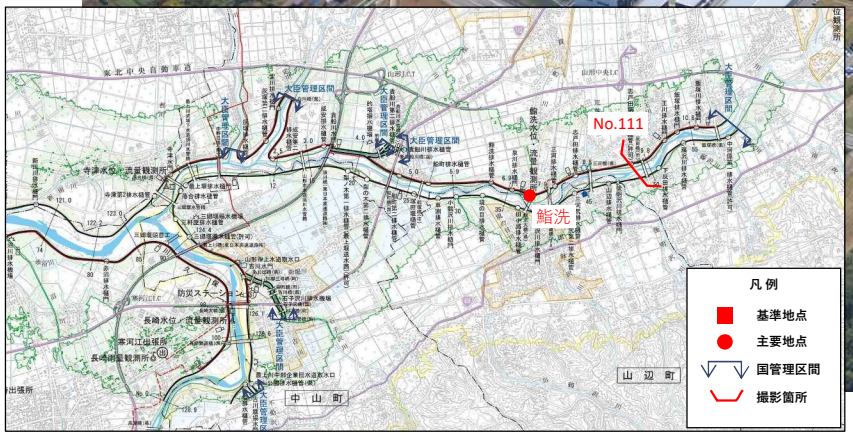
No.111
鮎洗
凡例
基準地点
主要地点
国管理区間
撮影箇所

東北中央自動車道
大臣管理区間
山形自動車道
0.8k
0.8k
山形市
山形市
馬見ヶ崎川
山形水道橋
0.0k
0.0k
立谷川
大臣管理区間
須川
No.112
鮭洗
凡例
基準地点
主要地点
国管理区間
撮影箇所

No. 113　貴船川　　合流点～1.0k付近

最上川水系

No. 114　貴船川　1.0k～大臣管理区間上流端

最上川水系

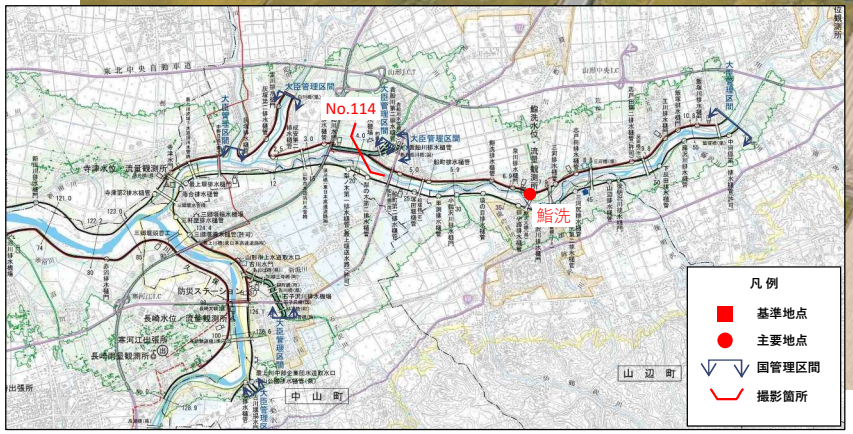

No. 115　石子沢川

最上川水系

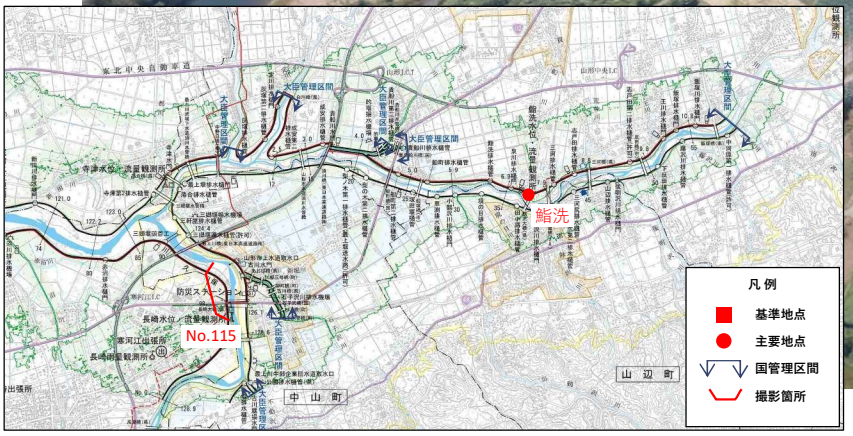

白川鉄道橋
フラワー長井線
大臣管理区間
豊田排水樋管
1.3k
歌丸第二排水樋管
1.3k
白川橋
歌丸第一排水樋管
街道東樋管
0.7k
0.7k
しらかわ大橋
国道287号
長井市
長井市
置賜白川
0.0k
0.0k
前河原樋管
最上川
西大塚
No.116
凡例
基準地点
主要地点
国管理区間
撮影箇所

No. 117　元宿川　0.0k付近

最上川水系

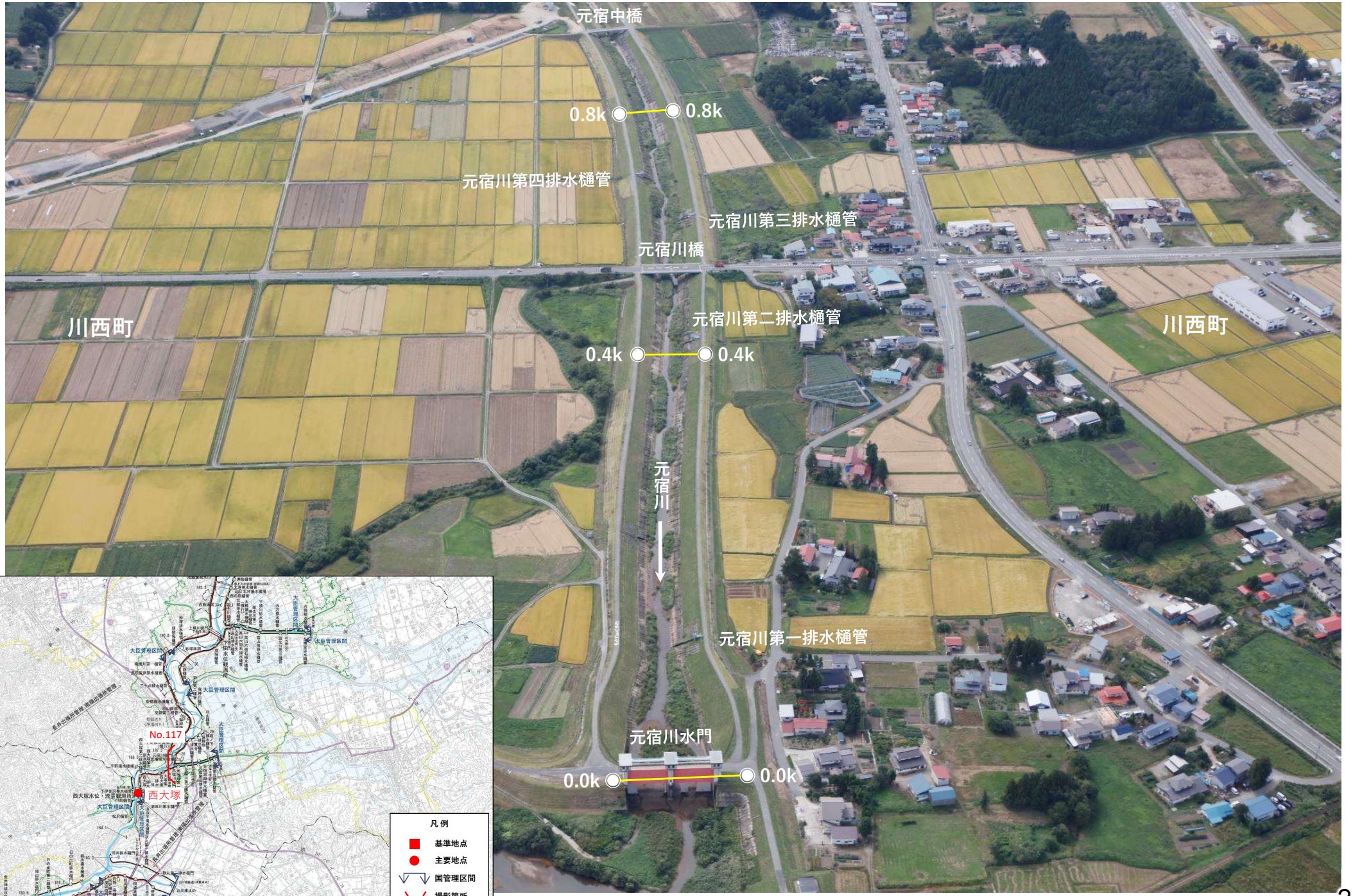

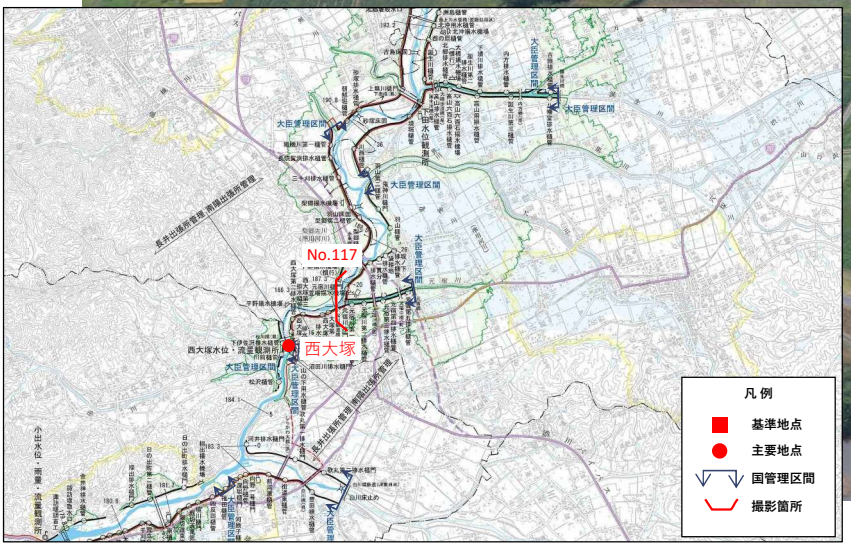

No. 118　元宿川　1.0k付近

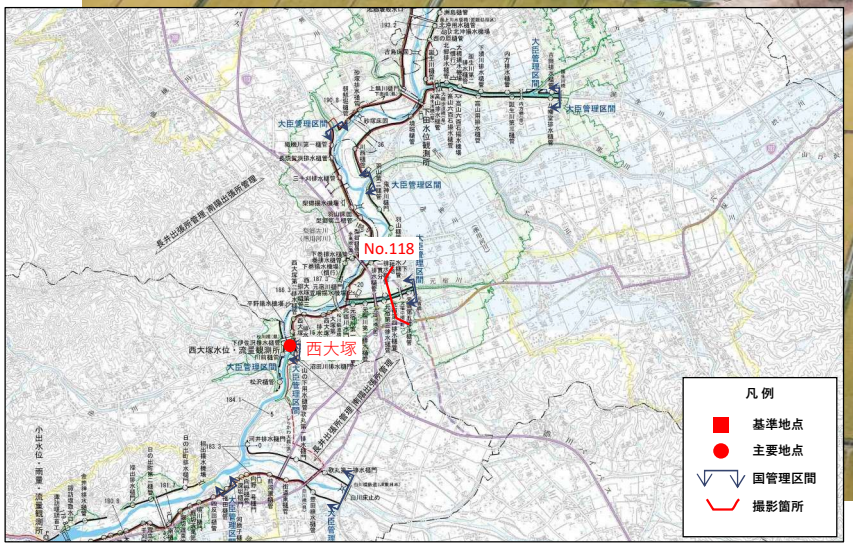

No. 119　誕生川　0.0k～1.0k付近

最上川水系

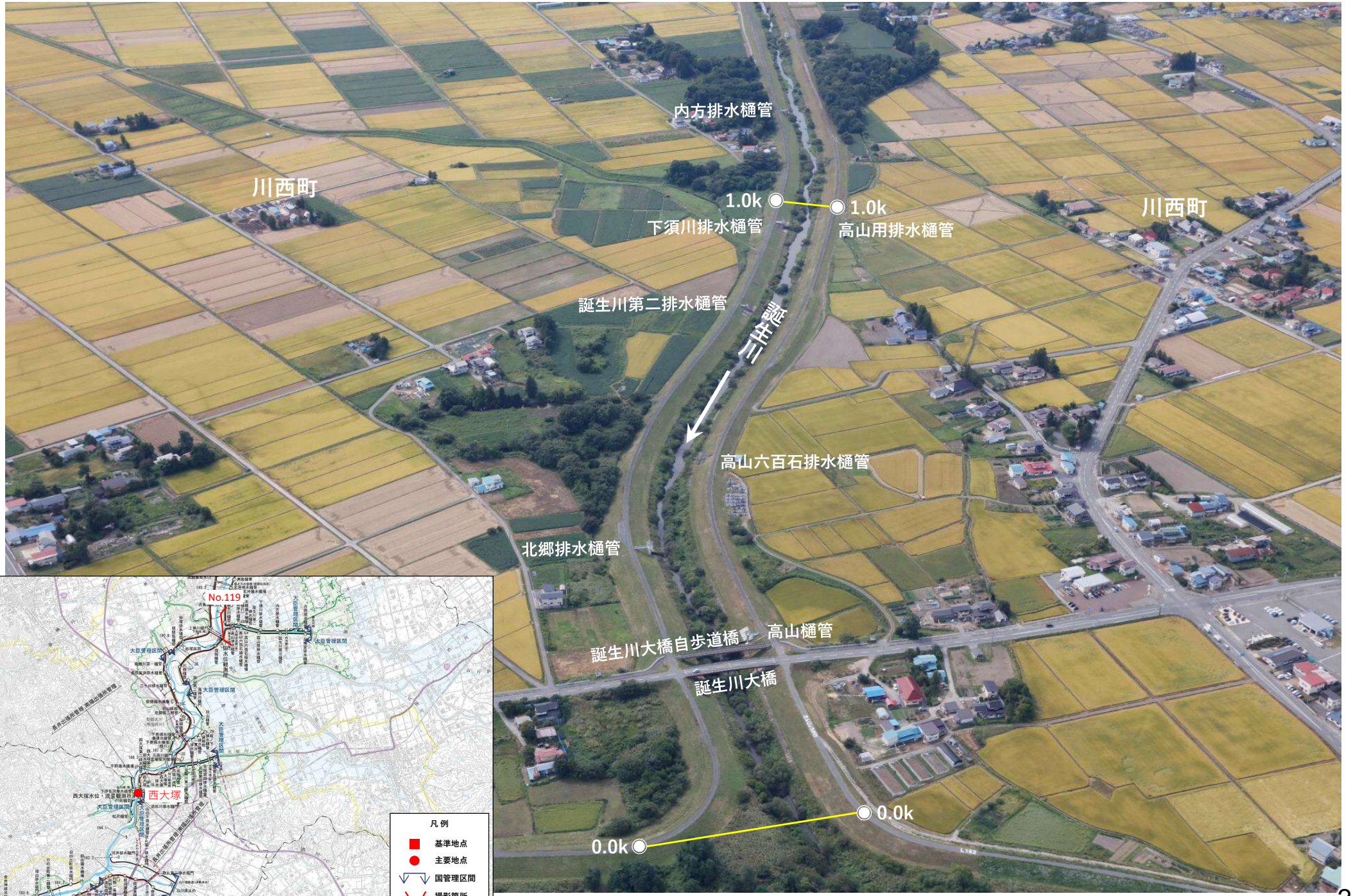

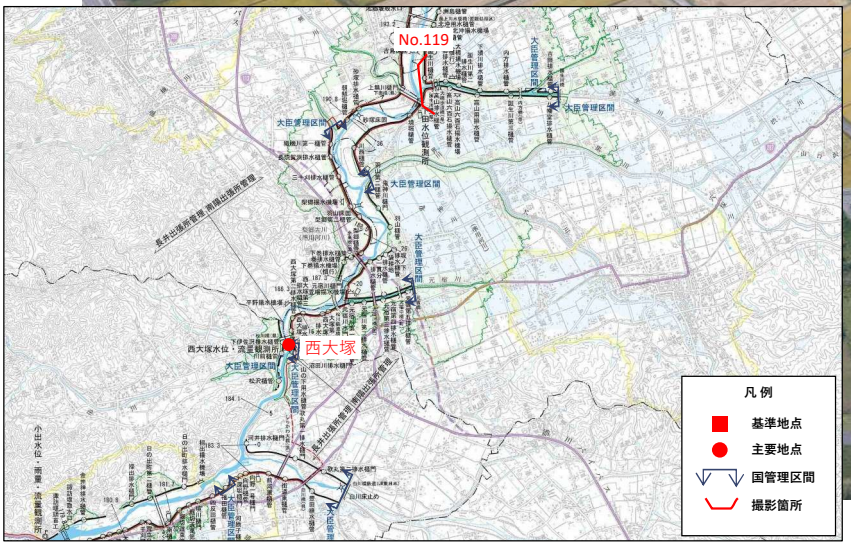

No. 120　誕生川　1.0k～2.0k付近

最上川水系

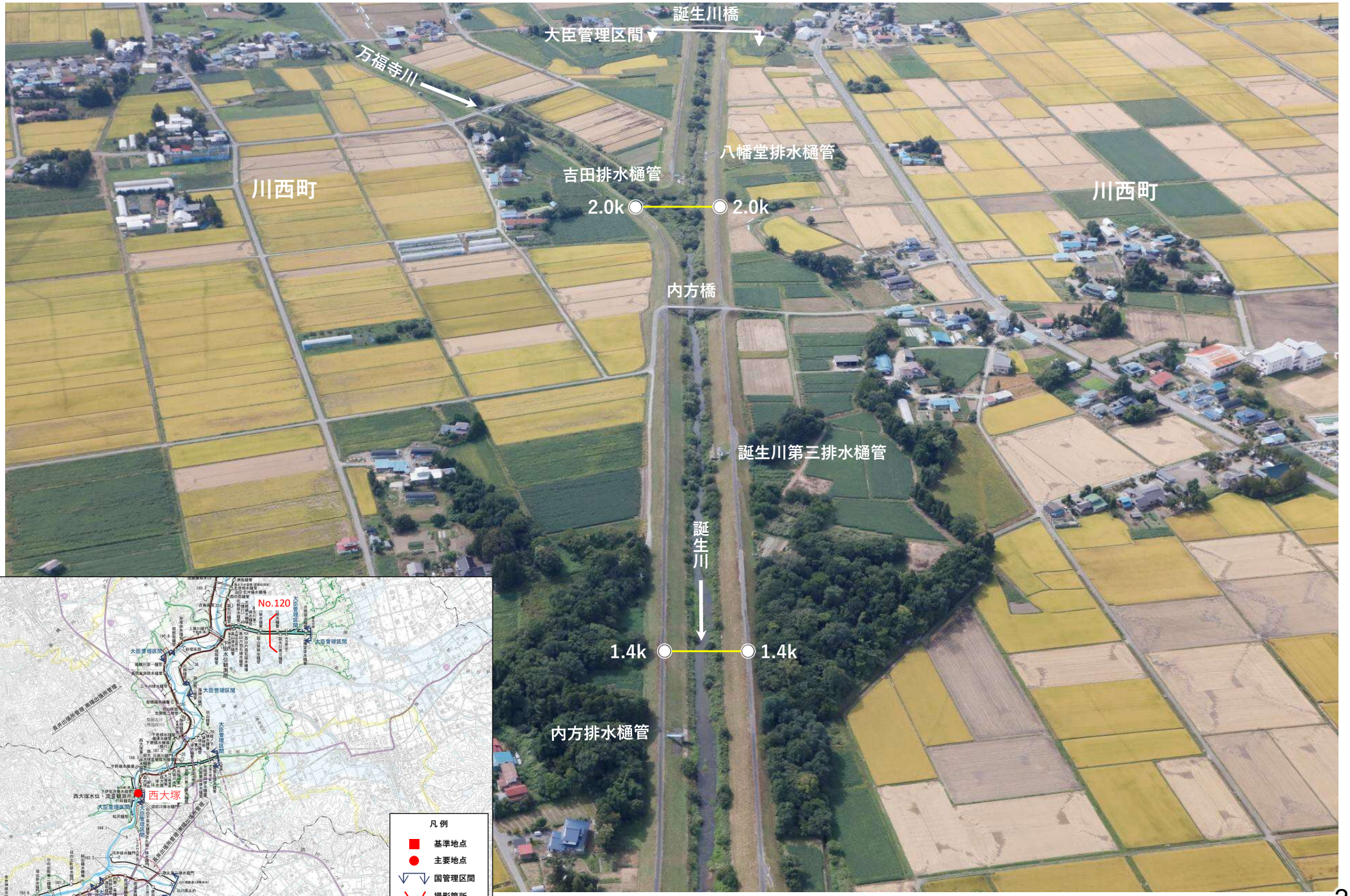

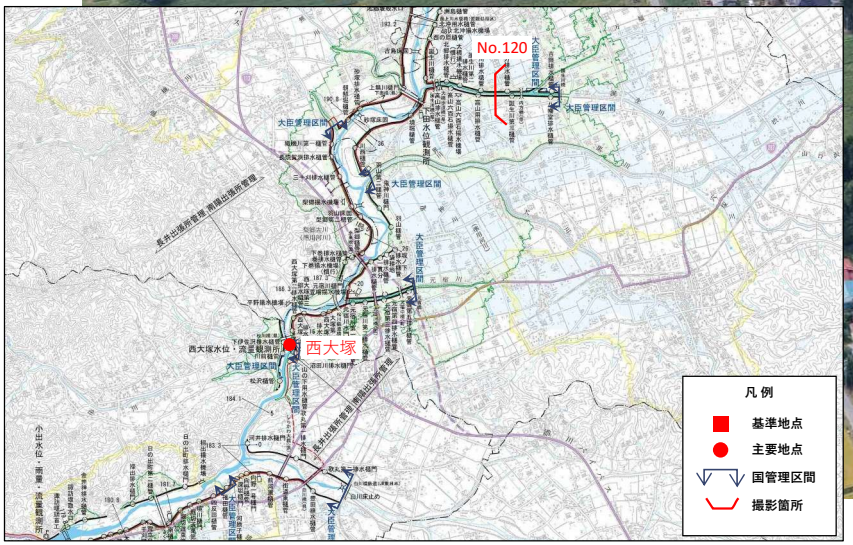

No. 121　吉野川　0.0k付近

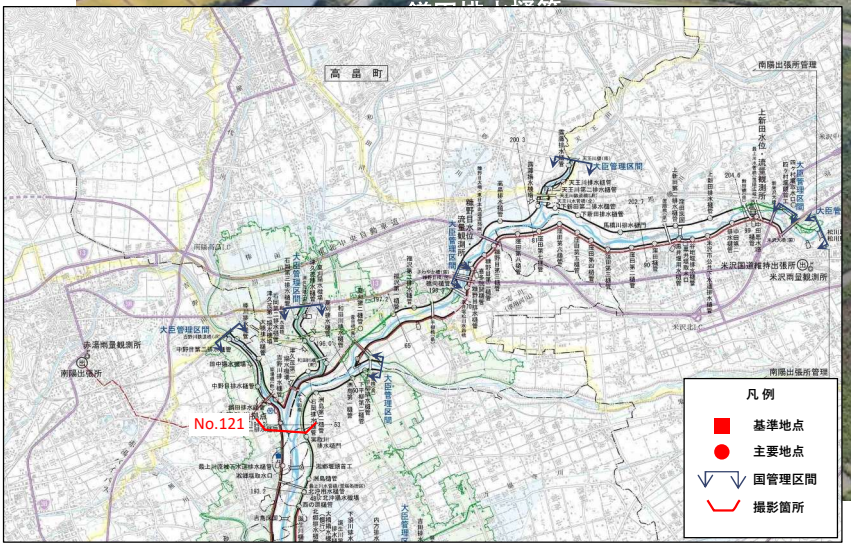

No. 122　吉野川　1.0k付近

最上川水系

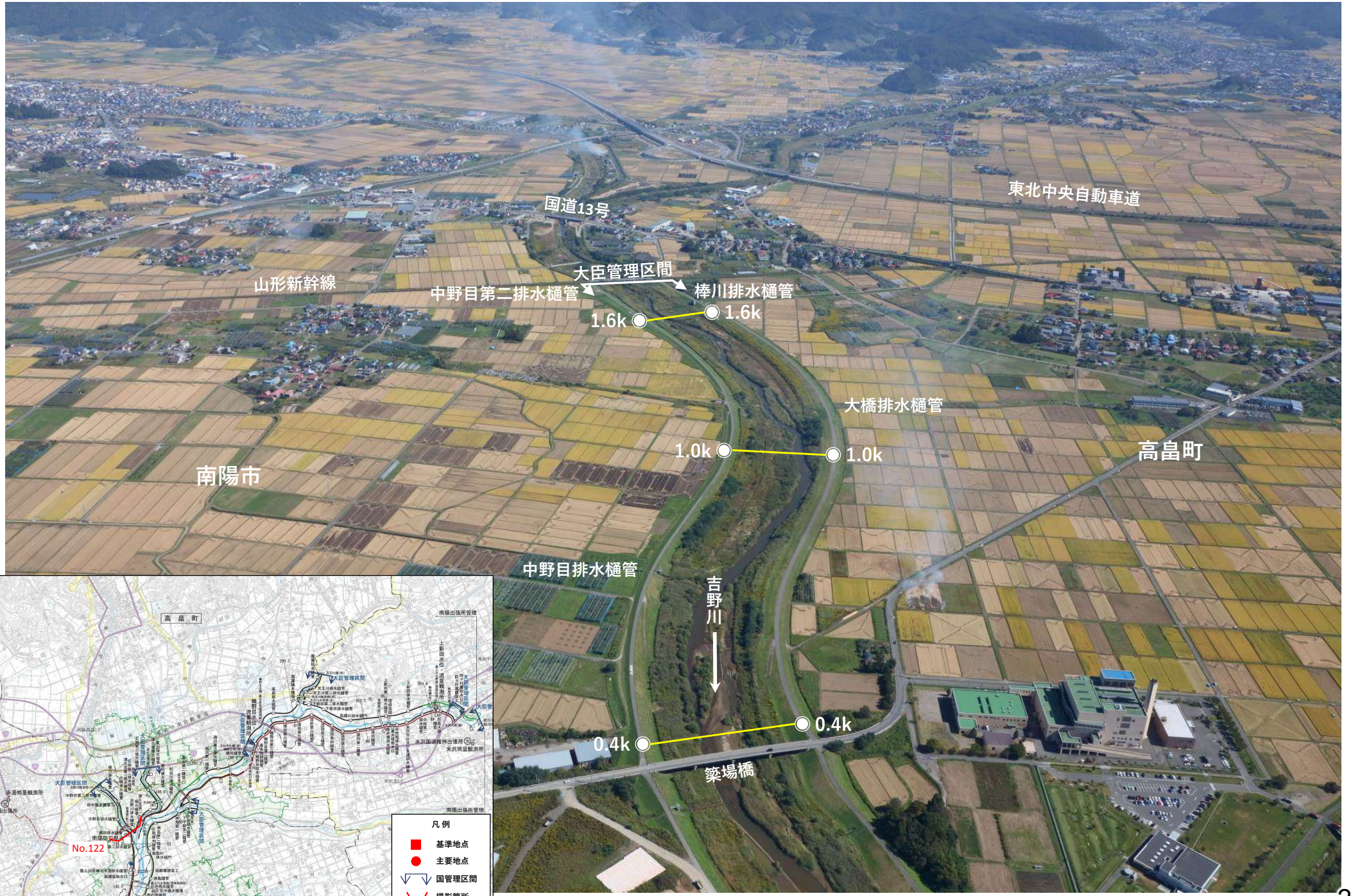

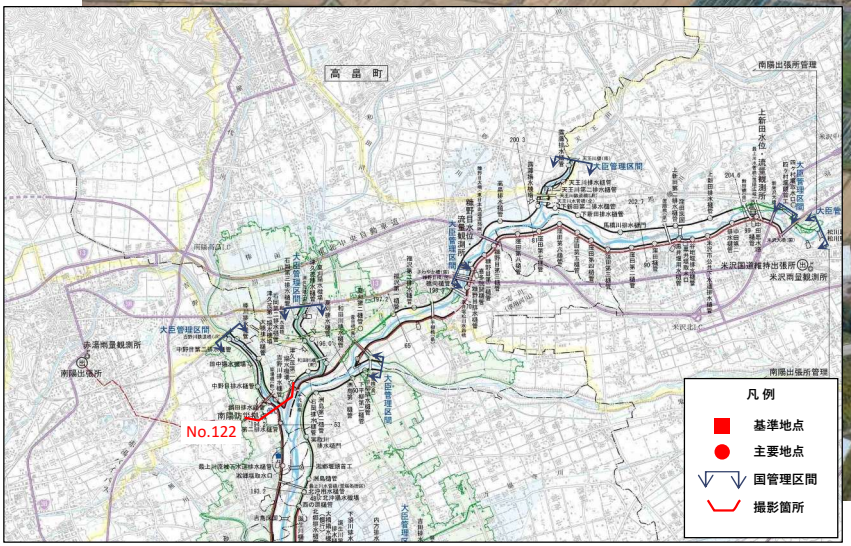

No. 123　和田川　0.0k付近

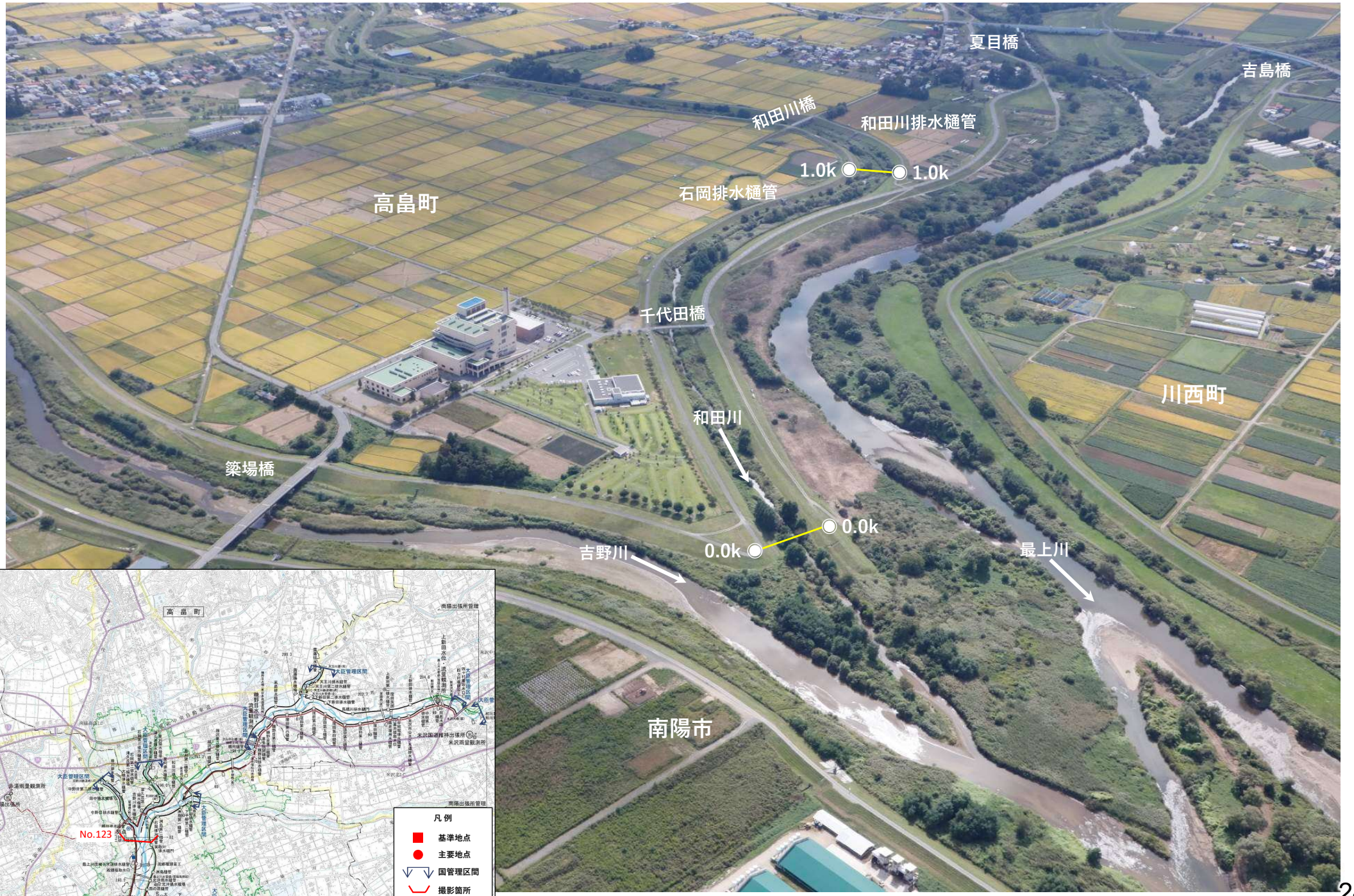

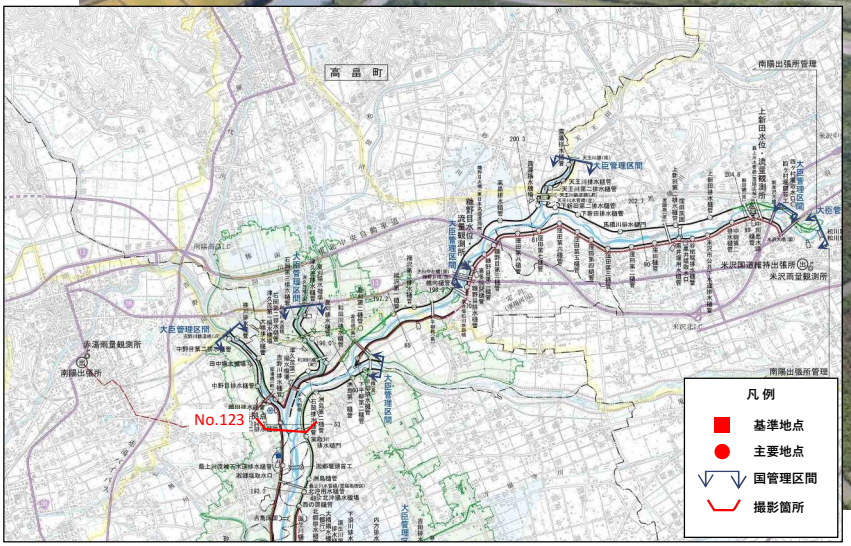

No. 124　和田川　1.0k付近

最上川水系

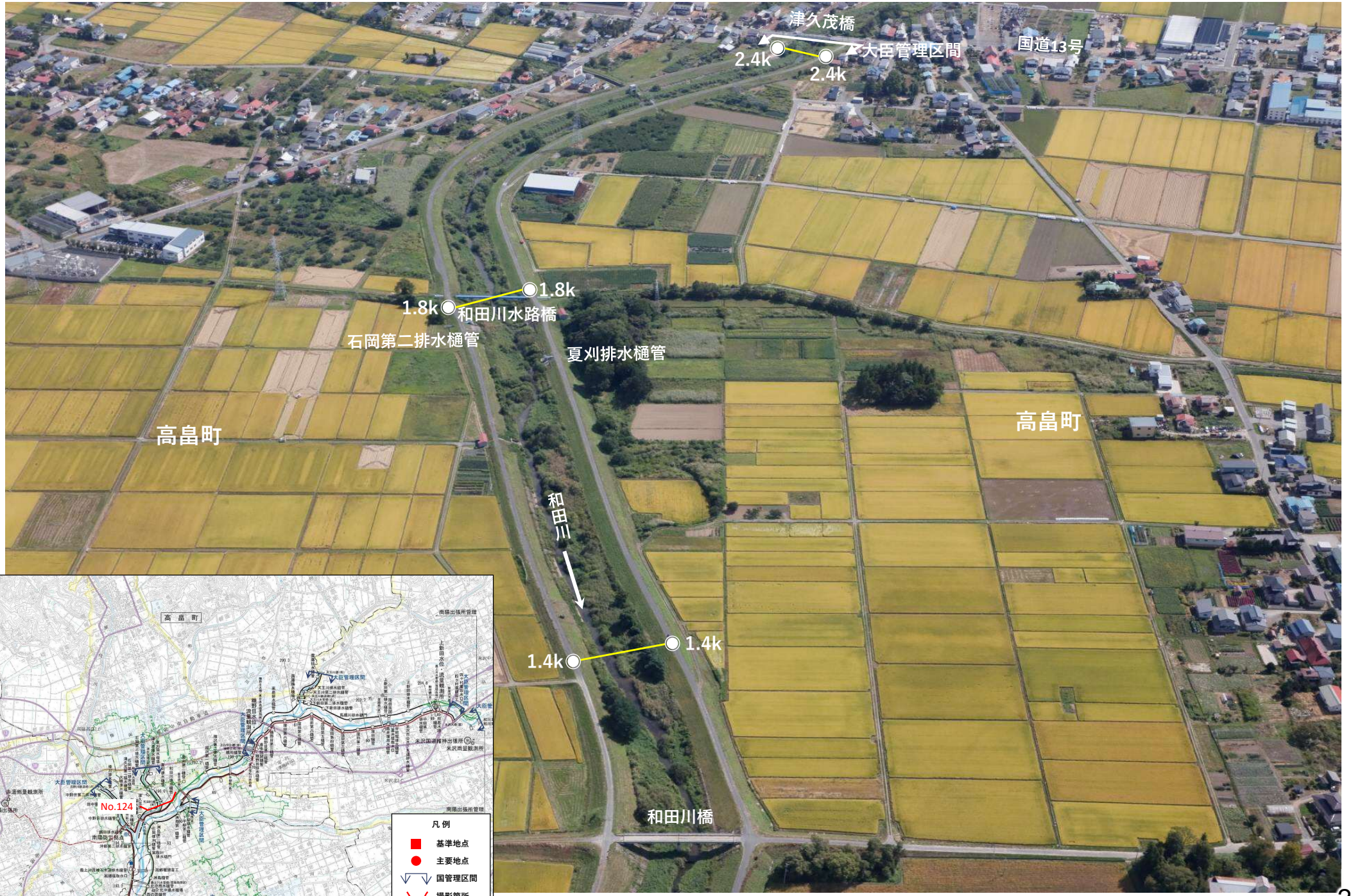

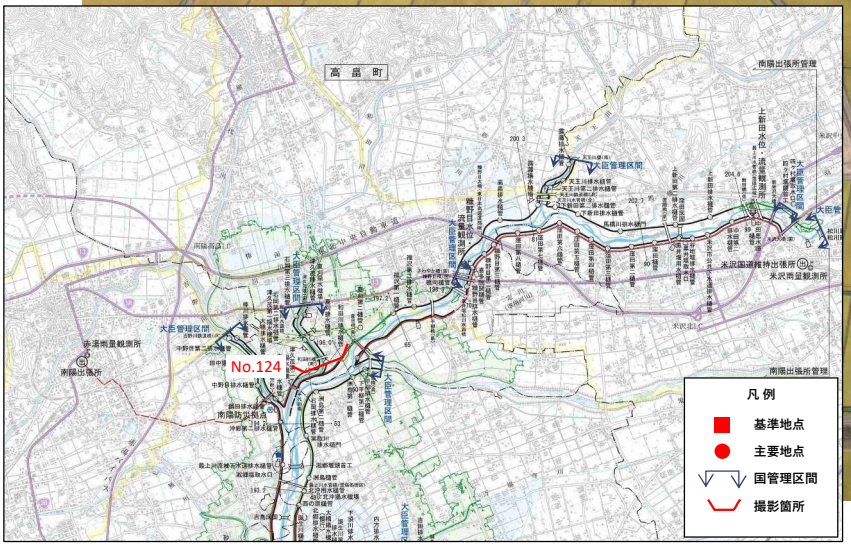

No. 125　和田川　2.0k付近

最上川水系

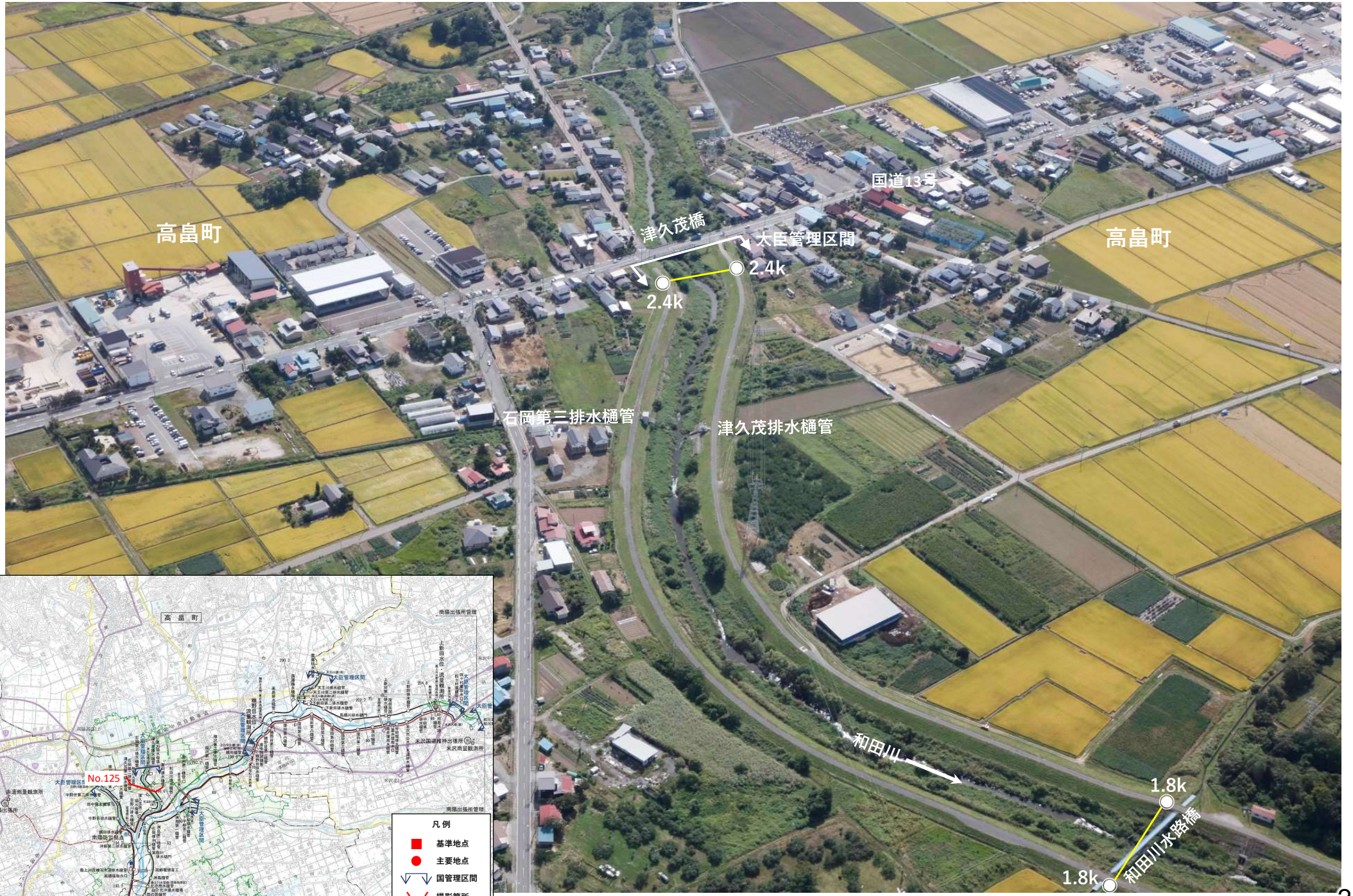

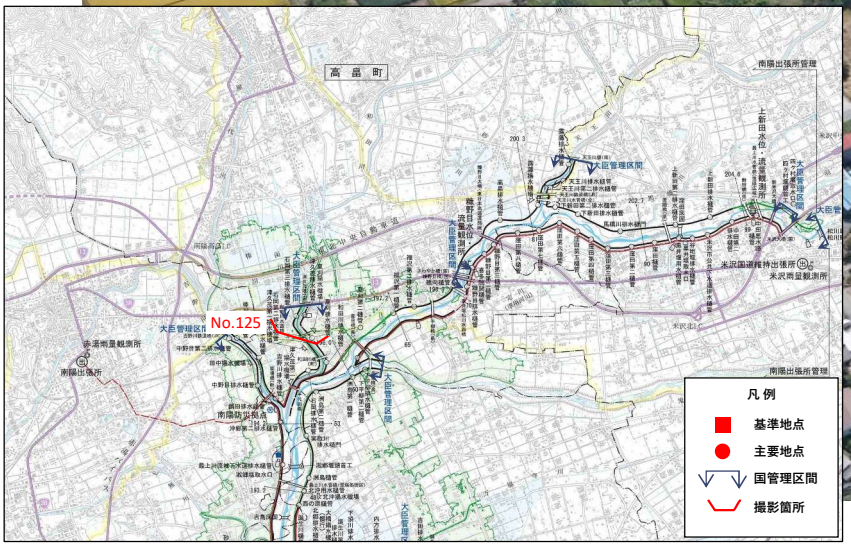

高畠町
川西町
大臣管理区間
吉島橋
下平柳排水樋管
鬼面川
下平柳第二排水樋管
夏目橋
最上川
高畠町
No.126
凡例
基準地点
主要地点
国管理区間
撮影箇所

天王川橋
大臣管理区間
露藤排水樋管
1.0k
1.0k
天王川排水樋管
高畠町
米沢市
天王川
山形新幹線
天王川第二排水樋管
天王川鉄道橋
0.2k
0.2k
天王川水道管橋
最上川

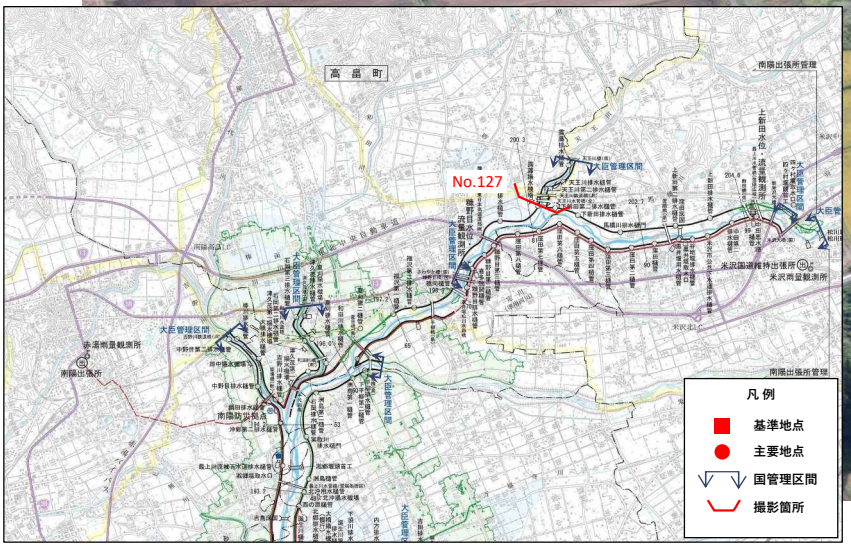
高 畠 町
No.127
凡 例
基準地点
主要地点
国管理区間
撮影箇所